

# M C B I



# DOT

# M C B I

## MONROE COUNTY BRIDGE INVENTORY



ADAM J. BELLO-COUNTY EXECUTIVE

Thomas J. Frys, P.E. - Director of Transportation  
Karen F. Cox, P.E. – Chief of Highway & Bridge Engineering

September 2024  
Department of Transportation  
(585) 753-7720  
City Place, 50 West Main Street, Suite 6100, Rochester, NY 14614-1231  
[www.monroecounty.gov](http://www.monroecounty.gov)

---



# MONROE COUNTY BRIDGE INVENTORY

6<sup>TH</sup> EDITION

Editor-In-Chief:

Contributors:

- Karen F. Cox, P.E
- Henry Herdzik, P.E..
- David Kubiak, P.E.
- Samuel Giovino.
- Ruben Cruz, (technical assistance)
- John Buss, (technical assistance)
- Ryan Christ, Seasonal Eng. Aide
- Andrew O'Hern, Seasonal Eng. Aide

Published 2024, 2019, 2013, 2006, 2000, 1996

---

## ***Disclosure***

---

Information contained in this work has been obtained by the Monroe County Bridge Division from sources believed to be reliable. The Monroe County Bridge Division does not guarantee accuracy or completeness of the information published herein.

# TABLE OF CONTENTS

Foreword	Page i
History	Pages ii-iii
Inventory Breakdown	Page iv
Maintenance Jurisdiction	Page v
Glossary and Abbreviations	Pages vi-ix
Key To Structure Identification Number	Page x
Number of Bridges & Culverts By Town	Page xi
Inventory reports Sorted by:	
Road Name	Section 1
Structure Identification Number	Section 2
Bridge Identification Number	Section 3
Maintenance Jurisdiction	Section 4
Map of County Roads by Town	Section 5

# FOREWORD

The purpose of this document is two-fold. First, to establish the exact inventory of bridge and “major” culvert drainage structures owned and maintained by the County Transportation Department. Second, to provide Engineers, Inspectors, and Planners the useful and accurate data needed for capital planning, maintenance programming and upkeep of the structures.

The Structure Identification Number, SIN, is a numerical system developed by the MCDOT to identify all county bridges and culverts. Each SIN is unique to a structure. The Bridge Identification Number, BIN, is a numerical system devised by the NYSDOT to identify all structures categorized as “bridges” within New York State. Therefore all bridges in Monroe County have a BIN and a SIN assignment, whereas culverts only have SINs. Structures owned and maintained by the county are identified by small green 6”x12” plates showing their SIN on the Begin Right and End Left of the structure. For all bridges only, in the county, small green 3”x12” plates showing their BIN should also be located on the Begin Right wing wall.

Included in this inventory, are all County Owned bridges on County Roads and Town Roads, as well as bridges owned by others but co-maintained by the County (i.e. Expressways or Thruway Underpasses on County Roads). “Bridges” are defined as structures whose span(s) are equal to, or greater than, 20 feet. Structures with less than a 20 foot span are defined as “culverts” for the purpose of this inventory. The culverts that are included in this inventory possess any one of the following criteria:

- All reinforced concrete box culverts, regardless of span dimension
- All concrete pipe culvert, regardless of span dimension, that carry a mapped stream
- Concrete or stone arches on County Roads
- All major pipe culverts with diameters or spans equal to or exceeding 4.0 feet.

This book does not contain information on smaller cross culverts that do not possess these criteria. Maintenance and inventory responsibility for those structures are assigned to the Monroe County DOT Highway Operations Division.



# HISTORY

According to the available records, 1960 was the earliest recorded time when all county-owned drainage structures were inventoried, inspected, and prioritized. By 1967, the inventory of all county-owned and maintained drainage structures was completed and recorded in a book format.

Beginning in 1960, bridge engineers started to inspect all county bridges and culverts. Each bridge was inspected every two years while culverts were inspected every four years. Today, the County DOT team of licensed professional engineers and engineering interns inspect all County structures every four years. The New York State Department of Transportation (NYSDOT) also conducts detailed inspections of Bridges (only) on a two-year cycle. Combinations of these inspection reports provide the County DOT with the information needed to program bridges and culverts for preventive maintenance or capital improvements.

Bridge and culvert preventive maintenance has always been top priority of the Bridge Division. Historical records indicate that as far back as the 1950s, there were two six-person maintenance crews responsible for the maintenance of bridges throughout the county. Crews covered two distinct regions of the county, East and West of the Genesee River. Later, due to County budgetary constraints, two four-person crews were responsible for bridge maintenance and construction, throughout the County, with no distinction between regions. Today, maintenance on County bridges and highways is accomplished by one crew.

In 1967, the county assumed ownership and maintenance responsibility of the old Stutson Street Bridge from the City of Rochester. This classic 15-span, 882-foot long structure remained in the County Bridge Inventory until its 87<sup>th</sup> year. Replacing it in 2004, the Colonel Patrick H. O'Rorke Memorial Bridge was completed and dedicated in October of 2004, joining the city neighborhood of Charlotte and Town of Irondequoit at the Lake Ontario State Parkway. The bridge is the gateway to the port of Rochester. This \$104 million project was recognized and awarded by the National Steel Bridge Alliance, the Association for Bridge Construction and Design of Western New York, and the American Public Works Association.

In 2008, O'Rorke Bridge ownership was transferred to NYSDOT in a large jurisdictional swap of several roads and bridges between Monroe County and NYSDOT. However, through an operation and maintenance agreement, Monroe Country DOT continues to operate the moveable bascule span (only) and is reimbursed for that effort. NYSDOT is responsible for maintenance and repair of O'Rorke bridge structure items via term contracts with local contractors.

Since 1990, all County bridge and culvert inventory has been computerized, using different software, with additional new data collected by the engineers during field inspections in 4-year cycles. This edition of the Monroe County Bridge Inventory (MCBI) book contains pertinent information such as physical characteristics of each structure, construction and rehabilitation dates, availability of record plans road orientation, and traffic volume. This information is available as a downloadable document from the Monroe County Department of Transportation website.

We successfully migrated the original information to our current database, SAP-ERP. There are over 3000 pipes and smaller cross culverts, less than 48" diameter on county roads, considered "minor" drainage structures, that are inventoried and maintained by the Highway Division of Monroe County DOT. Only the "major" structures are included in this MCBI book. County wide, the overall inventory of "major" structures are made up of 180 bridges and 300+ culverts with the ownership and maintenance jurisdictions of them listed on the following page.

# INVENTORY BREAKDOWN

## Bridges

### **118 Bridges solely owned and maintained by Monroe County**

45 Bridges owned by the NYSDOT and co-maintained by the county

9 Bridges solely owned by the towns without any county maintenance jurisdiction

9 Bridges owned by the Thruway Authority and co-maintained by the county

6 Bridges owned by the County Parks Department without Bridge Division maintenance involvement

4 Bridges owned by CSX and co-maintained by the county

1 Bridge owned by Kodak and maintained by the county

2 Bridges owned and maintained by the Monroe County Airport

## Culverts

### **348 Major Culverts solely owned and maintained by Monroe County**

## TOTAL

### **543 Structures**

**194 Bridges:** Structures with spans greater than 20 ft.

**348 Culverts:** Structures with spans equal to and greater than 4 ft. and up to 20 ft.

**1 Retaining Wall**



## MAINTENANCE JURISDICTION OF BRIDGES WITHIN MONROE COUNTY

County Highway Over...	Highway Components		Bridge Components			
	Approaches, Incl. conc. approach slabs, Pvmnt., Guiderails, Curbs, and DI's	Transition Railing	Sub and Superstructure Incl. bridge joints	Pavement and Bridge Deck (between bridge jts.)	Curbs, Sidewalks, Safety Walks, Ped. Fencing (between bridge jts.)	Bridge Railing
BHTL over Route 15A	County	County	N.Y.S.	N.Y.S.	N.Y.S.	N.Y.S.
Canal -- Winton Road	County	County	County	County	County	County
Canal -- Long Pond Road	County	N.Y.S.	N.Y.S.	N.Y.S.	N.Y.S.	N.Y.S.
Canal -- Clinton Ave. South	County	N.Y.S.	N.Y.S.	N.Y.S.	N.Y.S.	N.Y.S.
Canal (Except Winton Road, Long Pond Road, Clinton Ave. South)	N.Y.S.	N.Y.S.	N.Y.S.	N.Y.S.	N.Y.S.	N.Y.S.
Expressways 390, 490, 590, 531 & 104	County	County	N.Y.S.	N.Y.S.	N.Y.S.	N.Y.S.
Lake Ontario State Parkway (LOSP)	County	County	N.Y.S.	N.Y.S.	N.Y.S.	N.Y.S.
N.Y.S. Thruway	County	County	N.Y.S.T.A.	N.Y.S.T.A.	N.Y.S.T.A.	N.Y.S.T.A.

This jurisdictional table depicts the general practice of maintenance as agreed on by NYSDOT & MCDOT. However, in the event of disputes or uncertainty at a particular location, coordination shall take place between both agencies, as agreed upon by both.

# GLOSSARY & ABBREVIATIONS

<i>B.I.N.</i>	Bridge Identification Number: a unique seven digit number assigned to each individual bridge by the Bridge and Inspection Unit of the Structures Division of the New York State Department of Transportation. Culverts do not have such a number.
<i>Bridge</i>	Structure, including supports, erected over a depression or an obstruction such as water, highway or railway and having a track or passageway for carrying traffic or other moving loads. Bridges have an opening measured along the center of the roadway of more than 20 feet between undercopings of abutments or spring lines of arches or extreme ends of openings for multiple boxes.
<i>C.I.P.</i>	Cast In Place: any type reinforced concrete structure forms and poured in place at the site.
<i>C.M.P.</i>	Corrugated Metal Pipe
<i>C.M.P.A.</i>	Corrugated Metal Pipe Arch
<i>Comp.</i>	Composite: any structural element composed of two materials or more.
<i>Conc.</i>	Concrete
<i>Corr.</i>	Corrugated
<i>Culvert</i>	Structure which has an opening measured along the center of the roadway of less than 20 ft.
<i>E</i>	East
<i>Floor Beams</i>	Transverse members in a truss or any side supported superstructure which transfers the deck (floor) loads on a bridge to the main truss or support members
<i>Ftng.</i>	Footing
<i>Girders</i>	Main support elements in a bridge superstructure
<i>Glulam Beams</i>	Glued, laminated timber beams, a manufactured wood product, made of wood laminations bonded together with adhesives. This project is suitable for roads with low-volume traffic and low percentage of trucks
<i>HDPE</i>	High Density Polyethylene

<i>Inv.</i>	Invert
<i>Jack Arch</i>	Old, popular type of bridge deck forming method which involved placement of half barrel, semi-circular corrugated metal forms between main bridge to the main truss or support members
<i>Length</i>	Overall combined horizontal dimension of the bridge along the center line of the road including all adjacent spans
<i>Maintenance 1</i>	Indicates the primary maintaining body responsible for the structure. This body typically is the owner of the structure
<i>Maintenance 2</i>	Indicates the secondary, co-maintaining body responsible for the structure; typically body does not have ownership of the structure
<i>Max. Clear Span</i>	Free, unsupported portion of the bridge superstructure. Box culverts and three-sided arches are measured from inside wall to inside wall. Elliptical pipes are measured at the widest opening. Pipe arches are measured at the spring line. For single span round pipe culverts, the max clear span is the pipe diameter. For multi-span culverts, the max clear span is the largest horizontal dimension.
<i>Membrane</i>	Layer of water proofing material typically installed on bridge decks to protect the deck and superstructure from water damage
<i>Multi Plate Arches</i>	Arch bridges or culverts constructed of curved pieces of corrugated metal bolted together to form the body of the arch
<i>N</i>	North
<i>N.A. or N/A</i>	Not Applicable
<i>N.Y.S.</i>	New York State
<i>N.Y.S.T.A.</i>	New York State Thruway Authority
<i>NE</i>	Northeast
<i>NW</i>	Northwest
<i>Open Grate</i>	Special decking on some bridges made up of open lattice metal grating
<i>Outfalls</i>	An outfall is either: <ul style="list-style-type: none"> <li>a) A place where collected storm water discharges into a NYSDEC named Stream</li> <li>b) A place where collected storm water exits one</li> </ul>

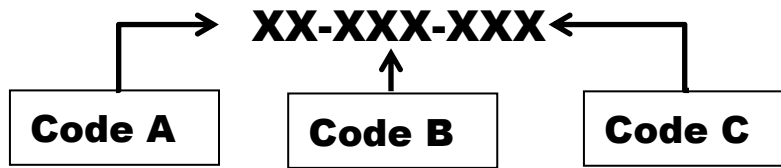
municipality's jurisdiction and into another

<i>Pkwy.</i>	Parkway
<i>Plate Girders</i>	Special deep girders made up of flat plates for the web and separate plates for the top and bottom flanges all welded together to form an I-Shape
<i>Precast Conc.</i>	Any type reinforced concrete structure, fabricated in a controlled environment and shipped to the site for installation
<i>Prestressed Conc.</i>	One form of reinforced concrete with reinforcement consisting of high strength wound strands tensioned to a pre-designated stress level which once released and after the concrete is set, will create a precompression within the concrete member
<i>Pvmt.</i>	Pavement
<i>R.C. Boxes</i>	Reinforced Concrete Boxes: rectangular shaped drainage culverts made up of a single cell or multi-cells in reinforced concrete
<i>R.O.W.</i>	Right of Way: width of the County owned corridor which includes the highway, drainage ditches, and usually most utilities
<i>Reinf.</i>	Reinforced
<i>Rise</i>	Clear height of the drainage structure at the inlet end, from the stream bed or road surface to the underside of the superstructure
<i>Rod</i>	Unit of measurement: 1 Rod= 5.029 Meters= 16.5 Feet
<i>RR</i>	Railroad
<i>S</i>	South
<i>Scupper</i>	An opening along the side of a bridge that allows water to run off
<i>S.I.N.</i>	Structure Identification Number: these numbers identify all bridges and culverts in Monroe County, each of which has a unique number designation
<i>SE</i>	Southeast
<i>Sht. Piles</i>	Sheet Piles: specially shaped steel elements with stiffness and strength to be driven into the substrate in order to provide retaining or support piling structure

<i>Skew</i>	Angle between a line through the centerline of the roadway and a line through the centerline of the bearings at the abutment
<i>St. Bms.</i>	Steel Beams
<i>Substructure</i>	Support portion of the bridge structure holding up the deck segments of a bridge: also referred to as the foundation or the abutment
<i>Superstructure</i>	Elevated portion of the bridge structure spanning the stream or the other under passing features; this portion of the bridge includes all structural elements between the supports or above the substructure
<i>SW</i>	Southwest
<i>T.L.</i>	Town Line
<i>T.L.R.</i>	Town Line Road
<i>Traffic</i>	Indicates the Average Daily Traffic, ADT, recorded by counters which travel on the highway and across a bridge
<i>Traffic Date</i>	Indicates the date on which the most recent traffic data was recorded
<i>Unk.</i>	Unknown
<i>W</i>	West
<i>Width</i>	Dimension which measures the end-to-end (fascia-to-fascia) distance of the superstructure transverse to the highway

# KEY TO STRUCTURE IDENTIFICATION NUMBER

(S.I.N.)



CODE A: SIGNIFIES TOWN NUMBER. SEE BELOW:

01.....	TOWN OF BRIGHTON	13.....	TOWN OF PERINTON
02.....	TOWN OF CHILI	14.....	TOWN OF PITTSFORD
03.....	TOWN OF CLARKSON	15.....	TOWN OF RIGA
04.....	TOWN OF GATES	16.....	TOWN OF RUSH
05.....	TOWN OF GREECE	17.....	TOWN OF SWEDEN
06.....	TOWN OF HAMLIN	18.....	TOWN OF WEBSTER
07.....	TOWN OF HENRIETTA	19.....	TOWN OF WHEATLAND
08.....	TOWN OF IRONDEQUOIT	20.....	CITY OF ROCHESTER
09.....	TOWN OF MENDON	21.....	EAST ROCHESTER
10.....	TOWN OF OGDEN	22.....	VILLAGE OF SCOTTSVILLE
11.....	TOWN OF PARMA	23.....	VILLAGE OF FAIRPORT
12.....	TOWN OF PENFIELD		

CODE B: COUNTY ROAD #. EXCEPTIONS:

- 333- RESERVED
- 444- PARKS DEPARTMENT BRIDGES
- 555- COUNTY STRUCTURES ON TOWN ROADS
- 666- TOWN STRUCTURES ON TOWN ROADS
- 777- AIRPORT STRUCTURES
- 888- VILLAGE STRUCTURES ON VILLAGE ROADS(*no longer used after 2024*)

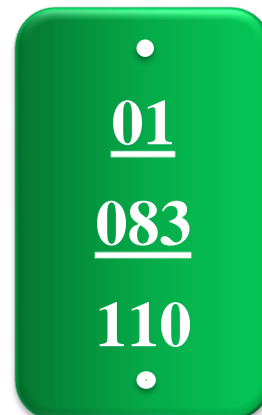
CODE C: REFERENCE MILE POINT FOR COUNTY STRUCTURES ON COUNTY ROADS. MILE POINT IS MEASURED FROM THE SOUTHERN-MOST OR WESTERN-MOST ORIGIN OF THE HIGHWAY

**EXAMPLE: CRITTENDEN ROAD OVER RED CREEK TRIBUTARY**

INDICATES TOWN OF BRIGHTON →

COUNTY ROAD 83 →

1.10 MILES FROM REFERENCE POINT  
(EAST OF E RIVER ROAD) →





# NUMBER OF BRIDGES & CULVERTS BY TOWN

TOWN NUMBER	TOWN	# OF STRUCTURES
1	Brighton	28
2	Chili	29
3	Clarkson	24
4	Gates	13
5	Greece	69
6	Hamlin	55
7	Henrietta	30
8	Irondequoit	5
9	Mendon	31
10	Ogden	23
11	Parma	50
12	Penfield	16
13	Perinton	27
14	Pittsford	16
15	Riga	25
16	Rush	20
17	Sweden	13
18	Webster	48
19	Wheatland	19
20	Rochester	3
21	East Rochester	0
22	Scottsville	0
23	Fairport	0

**DETAILED  
INVENTORY  
SORTED BY  
ROAD NAME**

**S  
E  
C  
T  
I  
O  
N  
  
1**

# Monroe County Bridge and Culvert Inventory

## AIRPORT ACCESS ROAD

## Over BROOKS AVENUE

### Identification:

S.I.N **20-777-015**  
 B.I.N 3368180  
 Year Built 1991  
 Last PM / Rehab N/A  
 Functional Location T-BRDG-B0412

### Location:

Town **ROCHESTER**  
 Milepoint 0.05 miles N.OF BROOKS AVE  
 NE Property N/A  
 NW Property N/A  
 SE Property N/A  
 SW Property N/A

### Physical Characteristics:

Superstructure Type **BEAM, STEEL**  
 Substructure Type CONCRETE, REINFORCED  
 Number of Spans 1  
 Max Clr. Span 145.00 feet  
 Length **145.00** feet  
 Width 40'-7"  
 Rise 17'-8"  
 Skew 0 degrees  
 Number of Lanes 2  
 R.O.W. Width 0.00 feet  
 Road Orientation E & W

Nearest intersection BUELL RD (C.R. #162)  
 Nearest intersection CHILI AVE (S.R. #33A)

### Miscellaneous Characteristics:

Traffic 0  
 Traffic date  
 Speed **30** mph  
 Waterproof NO  
 Plans Availability YES  
 Maintenance 1 MONROE COUNTY AIRPORT  
 Maintenance 2 MONROE COUNTY AIRPORT

## AIRPORT VIADUCT

## Over ARRIVAL ROADWAY

### Identification:

S.I.N **20-777-070**  
 B.I.N 3368450  
 Year Built 1990  
 Last PM / Rehab N/A  
 Functional Location T-BRDG-B0414

### Location:

Town **ROCHESTER**  
 Milepoint 0.70 miles S. OF BROOKS AVE  
 NE Property N/A  
 NW Property N/A  
 SE Property N/A  
 SW Property N/A

### Physical Characteristics:

Superstructure Type **BEAM, PRESTRESSED BOX**  
 Substructure Type CONCRETE, REINFORCED  
 Number of Spans 35  
 Max Clr. Span 45.00 feet  
 Length **1,392.00** feet  
 Width 83'-0"  
 Rise 13'-0"  
 Skew 0 degrees  
 Number of Lanes 2  
 R.O.W. Width 0.00 feet  
 Road Orientation E & W

Nearest intersection BROOKS AVE (T)  
 Nearest intersection BROOKS AVE (T)

### Miscellaneous Characteristics:

Traffic 0  
 Traffic date  
 Speed **30** mph  
 Waterproof YES  
 Plans Availability YES  
 Maintenance 1 MONROE COUNTY AIRPORT  
 Maintenance 2 MONROE COUNTY AIRPORT

## ALDRICH ROAD

## Over WHITE BROOK TRIBUTARY

### Identification:

S.I.N **13-046-052**  
 B.I.N CULVERT  
 Year Built 1952  
 Last PM / Rehab N/A  
 Functional Location T-BRDG-B0190

### Location:

Town **PERINTON**  
 Milepoint 0.52 miles N. OF PALMYRA RD  
 NE Property 208  
 NW Property 191  
 SE Property N/A  
 SW Property N/A

### Physical Characteristics:

Superstructure Type **BOX, 3 SIDED R.C.**  
 Substructure Type FOOTING, CONCRETE REINFORCED  
 Number of Spans 1  
 Max Clr. Span 8.00 feet  
 Length **8.00** feet  
 Width 53'-0"  
 Rise 3'-10"  
 Skew 45 degrees  
 Number of Lanes 2  
 R.O.W. Width 49.50 feet  
 Road Orientation N & S

Nearest intersection AYRAULT RD (C.R. #21)  
 Nearest intersection PITTSFORD-PALMYRA RD (SR #31)

### Miscellaneous Characteristics:

Traffic 2438  
 Traffic date 1/1/14  
 Speed **40** mph  
 Waterproof YES  
 Plans Availability NO  
 Maintenance 1 MONROE COUNTY  
 Maintenance 2 MC

# Monroe County Bridge and Culvert Inventory

## ALLENS CREEK ROAD

## Over ALLEN CREEK

### Identification:

S.I.N **14-666-016**  
 B.I.N 3317270  
 Year Built 1934  
 Last PM / Rehab N/A  
 Functional Location T-BRDG-B0264

### Physical Characteristics:

Superstructure Type **ARCH, CONCRETE**  
 Substructure Type CONCRETE, REINFORCED  
 Number of Spans 1  
 Max Clr. Span 21.00 feet  
 Length **21.00** feet  
 Width 40'-0"  
 Rise 9'-0"  
 Skew 0 degrees  
 Number of Lanes 2  
 R.O.W. Width 49.50 feet  
 Road Orientation E & W

### Location:

Town **PITTSFORD**  
 Milepoint 0.16 miles E. OF PITTSFORD T.L.  
 NE Property 450  
 NW Property N/A  
 SE Property 474  
 SW Property 519  
 Nearest intersection E. AVE (S.R. #96)  
 Nearest intersection CLOVER ST (S.R. #65)

### Miscellaneous Characteristics:

Traffic 0  
 Traffic date  
 Speed **30** mph  
 Waterproof NO  
 Plans Availability YES  
 Maintenance 1 TOWN OF PITTSFORD  
 Maintenance 2 N/A

## ATTRIDGE ROAD

## Over BLACK CREEK

### Identification:

S.I.N **15-194-167**  
 B.I.N 3317880  
 Year Built 2008  
 Last PM / Rehab N/A  
 Functional Location T-BRDG-B0312

### Physical Characteristics:

Superstructure Type **BEAM, PRESTRESSED BOX**  
 Substructure Type PILE, CONCRETE  
 Number of Spans 1  
 Max Clr. Span 95.60 feet  
 Length **98.90** feet  
 Width 37.2'  
 Rise 10.6'  
 Skew 15 degrees  
 Number of Lanes 2  
 R.O.W. Width 66.00 feet  
 Road Orientation N & S

### Location:

Town **RIGA**  
 Milepoint 1.67 miles N. OF RIGA CENTER RD  
 NE Property N/A  
 NW Property N/A  
 SE Property 1200  
 SW Property 1205  
 Nearest intersection CHILI AVE EXTENSION (T)  
 Nearest intersection ROBERTSON RD (T)

### Miscellaneous Characteristics:

Traffic 2000  
 Traffic date 1/1/06  
 Speed **55** mph  
 Waterproof NO  
 Plans Availability YES  
 Maintenance 1 MONROE COUNTY  
 Maintenance 2 N/A

## ATTRIDGE ROAD

## Over BLACK CREEK TRIBUTARY

### Identification:

S.I.N **15-194-175**  
 B.I.N CULVERT  
 Year Built 2002  
 Last PM / Rehab N/A  
 Functional Location T-BRDG-B0313

### Physical Characteristics:

Superstructure Type **C.M.P.**  
 Substructure Type EARTH  
 Number of Spans 1  
 Max Clr. Span 8.00 feet  
 Length **8.13** feet  
 Width 55'-0"  
 Rise 9'-0"  
 Skew 0 degrees  
 Number of Lanes 2  
 R.O.W. Width 66.00 feet  
 Road Orientation N & S

### Location:

Town **RIGA**  
 Milepoint 1.75 miles N. OF RIGA CENTER RD  
 NE Property N/A  
 NW Property N/A  
 SE Property N/A  
 SW Property N/A  
 Nearest intersection CHILI AVE EXTENSION (T)  
 Nearest intersection ROBERTSON RD (T)

### Miscellaneous Characteristics:

Traffic 1581  
 Traffic date 1/1/06  
 Speed **55** mph  
 Waterproof NO  
 Plans Availability YES  
 Maintenance 1 MONROE COUNTY  
 Maintenance 2 N/A

# Monroe County Bridge and Culvert Inventory

<b><u>ATTRIDGE ROAD</u></b>		<b>Over <u>INTERSTATE ROUTE 490</u></b>	
<b><u>Identification:</u></b>		<b><u>Location:</u></b>	
S.I.N	<b>15-194-210</b>	Town	<b>RIGA</b>
B.I.N	1048580	Milepoint	2.10 miles N. OF RIGA CENTER RD
Year Built	1963	NE Property	N/A
Last PM / Rehab	N/A	NW Property	N/A
Functional Location	T-BRDG-B0274	SE Property	1036
<b><u>Physical Characteristics:</u></b>		SW Property	1043
Superstructure Type	<b>BEAM, STEEL/COMP</b>	Nearest intersection	SAVAGE RD (C.R. #159)
Substructure Type	CONCRETE, REINFORCED	Nearest intersection	CHILI AVE EXTENSION (T)
Number of Spans	3	<b><u>Miscellaneous Characteristics:</u></b>	
Max Clr. Span	55.00 feet	Traffic	1440
Length	<b>177.00</b> feet	Traffic date	1/1/09
Width	28'-2"	Speed	<b>55</b> mph
Rise	17'-0"	Waterproof	NO
Skew	0 degrees	Plans Availability	NO
Number of Lanes	2	Maintenance 1	NEW YORK STATE
R.O.W. Width	66.00 feet	Maintenance 2	MC
Road Orientation	N & S		

<b><u>ATTRIDGE ROAD</u></b>		<b>Over <u>INTERSTATE ROUTE 490</u></b>	
<b><u>Identification:</u></b>		<b><u>Location:</u></b>	
S.I.N	<b>15-194-211</b>	Town	<b>RIGA</b>
B.I.N	1063990	Milepoint	2.11 miles N. OF RIGA CENTER RD
Year Built	1963	NE Property	N/A
Last PM / Rehab	N/A	NW Property	N/A
Functional Location	T-BRDG-B0192	SE Property	N/A
<b><u>Physical Characteristics:</u></b>		SW Property	N/A
Superstructure Type	<b>BEAM, STEEL/COMP</b>	Nearest intersection	SAVAGE RD (C.R. #159)
Substructure Type	CONCRETE, REINFORCED	Nearest intersection	CHILI AVE EXTENSION (T)
Number of Spans	3	<b><u>Miscellaneous Characteristics:</u></b>	
Max Clr. Span	55.00 feet	Traffic	1440
Length	<b>177.00</b> feet	Traffic date	1/1/09
Width	28'-2"	Speed	<b>55</b> mph
Rise	17'-0"	Waterproof	NO
Skew	0 degrees	Plans Availability	NO
Number of Lanes	2	Maintenance 1	NEW YORK STATE
R.O.W. Width	66.00 feet	Maintenance 2	MC
Road Orientation	N & S		

<b><u>ATTRIDGE ROAD</u></b>		<b>Over <u>BLACK CREEK TRIBUTARY</u></b>	
<b><u>Identification:</u></b>		<b><u>Location:</u></b>	
S.I.N	<b>15-194-252</b>	Town	<b>RIGA</b>
B.I.N	CULVERT	Milepoint	2.52 miles N. OF RIGA CENTER RD
Year Built	1955	NE Property	N/A
Last PM / Rehab	N/A	NW Property	859
Functional Location	T-BRDG-B0171	SE Property	865
<b><u>Physical Characteristics:</u></b>		SW Property	N/A
Superstructure Type	<b>BOX, 3 SIDED R.C.</b>	Nearest intersection	SAVAGE RD (C.R. #159)
Substructure Type	FOOTING, CONCRETE REINFORCED	Nearest intersection	DAVIS RD (C.R. #131)
Number of Spans	1	<b><u>Miscellaneous Characteristics:</u></b>	
Max Clr. Span	12.50 feet	Traffic	1643
Length	<b>12.50</b> feet	Traffic date	1/1/09
Width	54'-0"	Speed	<b>55</b> mph
Rise	7'-4"	Waterproof	NO
Skew	10 degrees	Plans Availability	YES
Number of Lanes	2	Maintenance 1	MONROE COUNTY
R.O.W. Width	66.00 feet	Maintenance 2	N/A
Road Orientation	N & S		

# Monroe County Bridge and Culvert Inventory

<b><u>AYRAULT ROAD</u></b>		<b>Over <u>ERIE CANAL</u></b>	
<b><u>Identification:</u></b>		<b><u>Location:</u></b>	
S.I.N	<b>13-021-088</b>	Town	<b>PERINTON</b>
B.I.N	4443050	Milepoint	0.88 miles E. OF PALMYRA RD
Year Built	1989	NE Property	N/A
Last PM / Rehab	N/A	NW Property	N/A
Functional Location	T-BRDG-B0237	SE Property	N/A
<b><u>Physical Characteristics:</u></b>		SW Property	N/A
Superstructure Type	<b>BEAM, STEEL/COMP</b>	Nearest intersection	NETTLE CREEK RD (T)
Substructure Type	CONCRETE, REINFORCED	Nearest intersection	JEFFERSON AVE (C.R. #40)
Number of Spans	3	<b><u>Miscellaneous Characteristics:</u></b>	
Max Clr. Span	32.00 feet	Traffic	10285
Length	<b>103.00</b> feet	Traffic date	1/1/13
Width	33'-4"	Speed	<b>35</b> mph
Rise	15'-0"	Waterproof	NO
Skew	0 degrees	Plans Availability	NO
Number of Lanes	2	Maintenance 1	NEW YORK STATE
R.O.W. Width	66.00 feet	Maintenance 2	MC
Road Orientation	E & W		

<b><u>AYRAULT ROAD</u></b>		<b>Over <u>CROSS CANAL BROOK</u></b>	
<b><u>Identification:</u></b>		<b><u>Location:</u></b>	
S.I.N	<b>13-021-127</b>	Town	<b>PERINTON</b>
B.I.N	CULVERT	Milepoint	1.27 miles E. OF PALMYRA RD
Year Built	1966	NE Property	N/A
Last PM / Rehab	2021	NW Property	526
Functional Location	T-BRDG-B0238	SE Property	563
<b><u>Physical Characteristics:</u></b>		SW Property	N/A
Superstructure Type	<b>M.P.P.A.</b>	Nearest intersection	MOSLEY RD (S.R. #250)
Substructure Type	EARTH	Nearest intersection	KREAG RD (C.R. #27)
Number of Spans	1	<b><u>Miscellaneous Characteristics:</u></b>	
Max Clr. Span	10.67 feet	Traffic	10285
Length	<b>10.67</b> feet	Traffic date	1/1/13
Width	142'-0"	Speed	<b>35</b> mph
Rise	6'-11"	Waterproof	NO
Skew	0 degrees	Plans Availability	NO
Number of Lanes	2	Maintenance 1	MONROE COUNTY
R.O.W. Width	66.00 feet	Maintenance 2	N/A
Road Orientation	E & W		

<b><u>AYRAULT ROAD</u></b>		<b>Over <u>WHITE BROOK TRIBUTARY</u></b>	
<b><u>Identification:</u></b>		<b><u>Location:</u></b>	
S.I.N	<b>13-021-259</b>	Town	<b>PERINTON</b>
B.I.N	CULVERT	Milepoint	2.59 miles E. OF PALMYRA RD
Year Built	1800	NE Property	N/A
Last PM / Rehab	N/A	NW Property	N/A
Functional Location	T-BRDG-B0239	SE Property	N/A
<b><u>Physical Characteristics:</u></b>		SW Property	N/A
Superstructure Type	<b>C.M.P.</b>	Nearest intersection	HAVENWOOD HOLLOW (T)
Substructure Type	EARTH	Nearest intersection	TURK HILL RD (C.R. #250)
Number of Spans	2	<b><u>Miscellaneous Characteristics:</u></b>	
Max Clr. Span	4.50 feet	Traffic	9458
Length	<b>11.00</b> feet	Traffic date	1/1/13
Width	60'-0"	Speed	<b>35</b> mph
Rise	4'-6"	Waterproof	NO
Skew	0 degrees	Plans Availability	NO
Number of Lanes	2	Maintenance 1	MONROE COUNTY
R.O.W. Width	66.00 feet	Maintenance 2	N/A
Road Orientation	E & W		



# Monroe County Bridge and Culvert Inventory

## **BAILEY ROAD**

## **Over RED CREEK TRIBUTARY**

### **Identification:**

S.I.N **07-081-004**  
 B.I.N CULVERT  
 Year Built 2002  
 Last PM / Rehab N/A  
 Functional Location T-BRDG-B0211

### **Location:**

Town **HENRIETTA**  
 Milepoint 0.04 miles E. OF EAST RIVER RD  
 NE Property 40  
 NW Property 3600  
 SE Property N/A  
 SW Property N/A

### **Physical Characteristics:**

Superstructure Type **BOX, 3 SIDED R.C.**  
 Substructure Type FOOTING, CONCRETE REINFORCED  
 Number of Spans 1  
 Max Clr. Span 6.00 feet  
 Length **6.00** feet  
 Width 54'-0"  
 Rise 4'-0"  
 Skew 20 degrees  
 Number of Lanes 3  
 R.O.W. Width 66.00 feet  
 Road Orientation E & W

Nearest intersection MILLER RD (T)  
 Nearest intersection E. RIVER RD (C.R. #84)

### **Miscellaneous Characteristics:**

Traffic 4942  
 Traffic date 1/1/06  
 Speed **35** mph  
 Waterproof YES  
 Plans Availability YES  
 Maintenance 1 MONROE COUNTY  
 Maintenance 2 N/A

## **BAILEY ROAD**

## **Over RED CREEK TRIBUTARY**

### **Identification:**

S.I.N **07-081-160**  
 B.I.N CULVERT  
 Year Built 2001  
 Last PM / Rehab N/A  
 Functional Location T-BRDG-B0436

### **Location:**

Town **HENRIETTA**  
 Milepoint 1.60 miles E. OF EAST RIVER RD  
 NE Property N/A  
 NW Property N/A  
 SE Property 673  
 SW Property 667

### **Physical Characteristics:**

Superstructure Type **BOX, 3 SIDED R.C.**  
 Substructure Type FOOTING, CONCRETE REINFORCED  
 Number of Spans 1  
 Max Clr. Span 10.00 feet  
 Length **13.00** feet  
 Width 63'-6"  
 Rise 4'-0"  
 Skew 23 degrees  
 Number of Lanes 2  
 R.O.W. Width 66.00 feet  
 Road Orientation E & W

Nearest intersection WEST HENRIETTA RD (S.R. #15)  
 Nearest intersection BECKWITH RD (T)

### **Miscellaneous Characteristics:**

Traffic 9865  
 Traffic date 1/1/14  
 Speed **35** mph  
 Waterproof YES  
 Plans Availability YES  
 Maintenance 1 MONROE COUNTY  
 Maintenance 2 N/A

## **BAILEY ROAD**

## **Over RED CREEK TRIBUTARY**

### **Identification:**

S.I.N **07-081-208**  
 B.I.N CULVERT  
 Year Built 1986  
 Last PM / Rehab N/A  
 Functional Location T-BRDG-B0177

### **Location:**

Town **HENRIETTA**  
 Milepoint 2.08 miles E. OF EAST RIVER RD  
 NE Property N/A  
 NW Property N/A  
 SE Property 877  
 SW Property 869

### **Physical Characteristics:**

Superstructure Type **M.P.P.A.**  
 Substructure Type EARTH  
 Number of Spans 1  
 Max Clr. Span 8.58 feet  
 Length **8.58** feet  
 Width 62'-0"  
 Rise 6'-0"  
 Skew 0 degrees  
 Number of Lanes 2  
 R.O.W. Width 66.00 feet  
 Road Orientation E & W

Nearest intersection WEST HENRIETTA RD (S.R. #15)  
 Nearest intersection VOLLMER PARKWAY (T)

### **Miscellaneous Characteristics:**

Traffic 9865  
 Traffic date 1/1/14  
 Speed **35** mph  
 Waterproof NO  
 Plans Availability NO  
 Maintenance 1 MONROE COUNTY  
 Maintenance 2 N/A

# Monroe County Bridge and Culvert Inventory

<b><u>BAIRD ROAD</u></b>		<b>Over <u>THOMAS CREEK</u></b>	
<b><u>Identification:</u></b>		<b><u>Location:</u></b>	
S.I.N	<b>13-034-043</b>	Town	<b>PERINTON</b>
B.I.N	3317840	Milepoint	0.43 miles N. OF FAIRPORT RD
Year Built	1968	NE Property	2650
Last PM / Rehab	1996	NW Property	N/A
Functional Location	T-BRDG-B0242	SE Property	BOCES DR
<b><u>Physical Characteristics:</u></b>		SW Property	2677
Superstructure Type	<b>BEAM, PRESTRESSED BOX</b>	Nearest intersection	MIDVALE DR (T)
Substructure Type	CONCRETE, REINFORCED	Nearest intersection	BOCES DR (T)
Number of Spans	1	<b><u>Miscellaneous Characteristics:</u></b>	
Max Clr. Span	52.00 feet	Traffic	11065
Length	<b>52.00</b> feet	Traffic date	1/1/13
Width	36'-2"	Speed	<b>35</b> mph
Rise	6'-8"	Waterproof	YES
Skew	50 degrees	Plans Availability	YES
Number of Lanes	2	Maintenance 1	MONROE COUNTY
R.O.W. Width	66.00 feet	Maintenance 2	N/A
Road Orientation	N & S		

<b><u>BAIRD ROAD</u></b>		<b>Over <u>IRONDEQUOIT CREEK TRIBUTARY</u></b>	
<b><u>Identification:</u></b>		<b><u>Location:</u></b>	
S.I.N	<b>13-034-069</b>	Town	<b>PERINTON</b>
B.I.N	CULVERT	Milepoint	0.69 miles N. OF FAIRPORT RD
Year Built	1800	NE Property	N/A
Last PM / Rehab	N/A	NW Property	2537
Functional Location	T-BRDG-B0243	SE Property	2550
<b><u>Physical Characteristics:</u></b>		SW Property	2555
Superstructure Type	<b>BOX, 3 SIDED R.C.</b>	Nearest intersection	BRAELOCH CROSSING (T)
Substructure Type	FOOTING, CONCRETE REINFORCED	Nearest intersection	WHITNEY RD (C.R. #17)
Number of Spans	1	<b><u>Miscellaneous Characteristics:</u></b>	
Max Clr. Span	7.00 feet	Traffic	11065
Length	<b>7.00</b> feet	Traffic date	1/1/13
Width	40'-0"	Speed	<b>35</b> mph
Rise	7'-6"	Waterproof	NO
Skew	0 degrees	Plans Availability	YES
Number of Lanes	2	Maintenance 1	MONROE COUNTY
R.O.W. Width	49.50 feet	Maintenance 2	N/A
Road Orientation	N & S		

<b><u>BASKET ROAD</u></b>		<b>Over <u>FOUR MILE CREEK</u></b>	
<b><u>Identification:</u></b>		<b><u>Location:</u></b>	
S.I.N	<b>18-004-204</b>	Town	<b>WEBSTER</b>
B.I.N	3369450	Milepoint	2.04 miles N. OF RIDGE RD
Year Built	1998	NE Property	370
Last PM / Rehab	N/A	NW Property	N/A
Functional Location	T-BRDG-B0316	SE Property	N/A
<b><u>Physical Characteristics:</u></b>		SW Property	375
Superstructure Type	<b>ARCH, PRECAST CONCRETE</b>	Nearest intersection	WOODARD RD (T)
Substructure Type	CONCRETE, REINFORCED	Nearest intersection	SCHLEGEL RD (C.R. #3)
Number of Spans	1	<b><u>Miscellaneous Characteristics:</u></b>	
Max Clr. Span	28.00 feet	Traffic	1140
Length	<b>28.00</b> feet	Traffic date	1/1/13
Width	48'-2"	Speed	<b>40</b> mph
Rise	7'-0"	Waterproof	YES
Skew	0 degrees	Plans Availability	YES
Number of Lanes	2	Maintenance 1	MONROE COUNTY
R.O.W. Width	66.00 feet	Maintenance 2	N/A
Road Orientation	N & S		

# Monroe County Bridge and Culvert Inventory

<b><u>BASKET ROAD</u></b>		<b>Over <u>FOUR MILE CREEK</u></b>	
<b><u>Identification:</u></b>		<b><u>Location:</u></b>	
S.I.N	<b>18-004-212</b>	Town	<b>WEBSTER</b>
B.I.N	3369440	Milepoint	2.12 miles N. OF RIDGE RD
Year Built	1998	NE Property	N/A
Last PM / Rehab	N/A	NW Property	N/A
Functional Location	T-BRDG-B0341	SE Property	N/A
<b><u>Physical Characteristics:</u></b>		SW Property	N/A
Superstructure Type	<b>ARCH, PRECAST CONCRETE</b>	Nearest intersection	WOODARD RD (T)
Substructure Type	CONCRETE, REINFORCED	Nearest intersection	SCHLEGEL RD (C.R. #3)
Number of Spans	1	<b><u>Miscellaneous Characteristics:</u></b>	
Max Clr. Span	28.00 feet	Traffic	1140
Length	<b>28.00</b> feet	Traffic date	1/1/13
Width	44'-2"	Speed	<b>40</b> mph
Rise	7'-0"	Waterproof	YES
Skew	0 degrees	Plans Availability	YES
Number of Lanes	2	Maintenance 1	MONROE COUNTY
R.O.W. Width	66.00 feet	Maintenance 2	N/A
Road Orientation	N & S		

<b><u>BASKET ROAD</u></b>		<b>Over <u>FOUR MILE CREEK</u></b>	
<b><u>Identification:</u></b>		<b><u>Location:</u></b>	
S.I.N	<b>18-004-271</b>	Town	<b>WEBSTER</b>
B.I.N	3317330	Milepoint	2.71 miles N. OF RIDGE RD
Year Built	2006	NE Property	214
Last PM / Rehab	N/A	NW Property	211
Functional Location	T-BRDG-B0317	SE Property	220
<b><u>Physical Characteristics:</u></b>		SW Property	1760
Superstructure Type	<b>BEAM, PRESTRESSED BOX</b>	Nearest intersection	LAKE RD (C.R. #1)
Substructure Type	CONCRETE, REINFORCED	Nearest intersection	WOODARD RD (T)
Number of Spans	1	<b><u>Miscellaneous Characteristics:</u></b>	
Max Clr. Span	50.92 feet	Traffic	934
Length	<b>50.92</b> feet	Traffic date	1/1/13
Width	31' 3"	Speed	<b>40</b> mph
Rise	7' 1"	Waterproof	YES
Skew	45 degrees	Plans Availability	YES
Number of Lanes	2	Maintenance 1	MONROE COUNTY
R.O.W. Width	66.00 feet	Maintenance 2	N/A
Road Orientation	N & S		

<b><u>BAY ROAD</u></b>		<b>Over <u>IRONDEQUOIT-WAYNE EXPRESSWAY</u></b>	
<b><u>Identification:</u></b>		<b><u>Location:</u></b>	
S.I.N	<b>18-016-124</b>	Town	<b>WEBSTER</b>
B.I.N	1052090	Milepoint	1.24 miles N. OF WEBSTER T.L.
Year Built	1970	NE Property	N/A
Last PM / Rehab	N/A	NW Property	N/A
Functional Location	T-BRDG-B0395	SE Property	N/A
<b><u>Physical Characteristics:</u></b>		SW Property	N/A
Superstructure Type	<b>GIRDERS, COMPOSITE</b>	Nearest intersection	KLEM RD (C.R. #5)
Substructure Type	CONCRETE, REINFORCED	Nearest intersection	RIDGE RD (S.R. #404)
Number of Spans	1	<b><u>Miscellaneous Characteristics:</u></b>	
Max Clr. Span	158.20 feet	Traffic	17236
Length	<b>162.00</b> feet	Traffic date	1/1/05
Width	68'-0"	Speed	<b>40</b> mph
Rise	14'-0"	Waterproof	NO
Skew	0 degrees	Plans Availability	NO
Number of Lanes	5	Maintenance 1	NEW YORK STATE
R.O.W. Width	66.00 feet	Maintenance 2	MC
Road Orientation	N & S		

# Monroe County Bridge and Culvert Inventory

## BEACH AVENUE

## Over SLATER CREEK

### Identification:

S.I.N **05-128-082**  
 B.I.N 3361650  
 Year Built 1991  
 Last PM / Rehab N/A  
 Functional Location T-BRDG-B0080

### Location:

Town **GREECE**  
 Milepoint 0.82 miles E. OF DEWEY AVE  
 NE Property N/A  
 NW Property N/A  
 SE Property D.E.C.  
 SW Property N/A

### Physical Characteristics:

Superstructure Type **BEAM, PRESTRESSED BOX**  
 Substructure Type PILE, STEEL H  
 Number of Spans 1  
 Max Clr. Span 28.00 feet  
 Length **28.00** feet  
 Width 38'-0"  
 Rise 9'-0"  
 Skew 0 degrees  
 Number of Lanes 3  
 R.O.W. Width 66.00 feet  
 Road Orientation E & W

Nearest intersection GREENLEAF RD (C.R. #126)  
 Nearest intersection DEWEY AVE (C.R. #132)

### Miscellaneous Characteristics:

Traffic 2720  
 Traffic date 1/1/12  
 Speed **30** mph  
 Waterproof YES  
 Plans Availability YES  
 Maintenance 1 MONROE COUNTY  
 Maintenance 2 N/A

## BEADLE ROAD

## Over SALMON CREEK TRIBUTARY

### Identification:

S.I.N **17-231-032**  
 B.I.N CULVERT  
 Year Built 1800  
 Last PM / Rehab N/A  
 Functional Location T-BRDG-B0326

### Location:

Town **SWEDEN**  
 Milepoint 0.32 miles E. OF LAKE RD  
 NE Property N/A  
 NW Property N/A  
 SE Property N/A  
 SW Property 925

### Physical Characteristics:

Superstructure Type **BOX, 3 SIDED R.C.**  
 Substructure Type FOOTING, CONCRETE REINFORCED  
 Number of Spans 1  
 Max Clr. Span 2.50 feet  
 Length **2.50** feet  
 Width 38'-6"  
 Rise 2'-0"  
 Skew 0 degrees  
 Number of Lanes 2  
 R.O.W. Width 49.50 feet  
 Road Orientation E & W

Nearest intersection ROOT RD (C.R. #248)  
 Nearest intersection LAKE RD (S.R. #19)

### Miscellaneous Characteristics:

Traffic 588  
 Traffic date 1/1/12  
 Speed **55** mph  
 Waterproof NO  
 Plans Availability NO  
 Maintenance 1 MONROE COUNTY  
 Maintenance 2 N/A

## BEADLE ROAD

## Over SALMON CREEK TRIBUTARY

### Identification:

S.I.N **17-231-062**  
 B.I.N CULVERT  
 Year Built 1800  
 Last PM / Rehab N/A  
 Functional Location T-BRDG-B0327

### Location:

Town **SWEDEN**  
 Milepoint 0.62 miles E. OF LAKE RD  
 NE Property 754  
 NW Property N/A  
 SE Property N/A  
 SW Property N/A

### Physical Characteristics:

Superstructure Type **BOX, 3 SIDED R.C.**  
 Substructure Type FOOTING, CONCRETE REINFORCED  
 Number of Spans 1  
 Max Clr. Span 2.00 feet  
 Length **2.00** feet  
 Width 38'-2"  
 Rise 1'-8"  
 Skew 0 degrees  
 Number of Lanes 2  
 R.O.W. Width 49.50 feet  
 Road Orientation E & W

Nearest intersection ROOT RD (C.R. #248)  
 Nearest intersection LAKE RD (S.R. #19)

### Miscellaneous Characteristics:

Traffic 588  
 Traffic date 1/1/12  
 Speed **55** mph  
 Waterproof NO  
 Plans Availability NO  
 Maintenance 1 MONROE COUNTY  
 Maintenance 2 N/A

# Monroe County Bridge and Culvert Inventory

## BEAHAN ROAD

## Over LITTLE BLACK CREEK

### Identification:

S.I.N **02-164-078**  
 B.I.N 3317450  
 Year Built 1958  
 Last PM / Rehab 2017  
 Functional Location T-BRDG-B0063

### Location:

Town **CHILI**  
 Milepoint 0.78 miles N. OF PAUL RD  
 NE Property N/A  
 NW Property N/A  
 SE Property N/A  
 SW Property 785

### Physical Characteristics:

Superstructure Type **SLAB, CONCRETE**  
 Substructure Type CONCRETE, REINFORCED  
 Number of Spans 1  
 Max Clr. Span 25.00 feet  
 Length **25.00** feet  
 Width 49'-6"  
 Rise 9'-10"  
 Skew 30 degrees  
 Number of Lanes 2  
 R.O.W. Width 66.00 feet  
 Road Orientation E & W

Nearest intersection CHILI AVE (S.R. #33A)  
 Nearest intersection PAUL RD (S.R. #252)

### Miscellaneous Characteristics:

Traffic 4126  
 Traffic date 1/1/14  
 Speed **45** mph  
 Waterproof YES  
 Plans Availability YES  
 Maintenance 1 MONROE COUNTY  
 Maintenance 2 N/A

## BEECHWOOD DRIVE

## Over BLACK CREEK TRIBUTARY

### Identification:

S.I.N **15-444-040**  
 B.I.N 3317950  
 Year Built 1969  
 Last PM / Rehab N/A  
 Functional Location T-BRDG-B0175

### Location:

Town **RIGA**  
 Milepoint 0.40 miles S. OF KENDALL RD  
 NE Property N/A  
 NW Property N/A  
 SE Property N/A  
 SW Property N/A

### Physical Characteristics:

Superstructure Type **BEAM, STEEL CORR. PLANK**  
 Substructure Type CONCRETE, REINFORCED  
 Number of Spans 1  
 Max Clr. Span 29.00 feet  
 Length **29.00** feet  
 Width 20'-6"  
 Rise 3'-0"  
 Skew 0 degrees  
 Number of Lanes 2  
 R.O.W. Width 0.00 feet  
 Road Orientation N & S

Nearest intersection N/A  
 Nearest intersection KENDALL RD (C.R. #163)

### Miscellaneous Characteristics:

Traffic 0  
 Traffic date  
 Speed **25** mph  
 Waterproof NO  
 Plans Availability NO  
 Maintenance 1 PARKS  
 Maintenance 2 MONROE COUNTY

## BENNETT ROAD

## Over WEST CREEK

### Identification:

S.I.N **11-220-035**  
 B.I.N CULVERT  
 Year Built 1990  
 Last PM / Rehab N/A  
 Functional Location T-BRDG-B0202

### Location:

Town **PARMA**  
 Milepoint 0.35 miles N. OF EAST AVE  
 NE Property  
 NW Property  
 SE Property  
 SW Property HILTON HIGH SCHOOL

### Physical Characteristics:

Superstructure Type **BOX, 4 SIDED P.C.**  
 Substructure Type EARTH  
 Number of Spans 1  
 Max Clr. Span 12.00 feet  
 Length **12.00** feet  
 Width 52'-6"  
 Rise 6'-0"  
 Skew 0 degrees  
 Number of Lanes 2  
 R.O.W. Width 66.00 feet  
 Road Orientation N & S

Nearest intersection CURTIS RD (C.R. #195)  
 Nearest intersection E. AVE (C.R. #191)

### Miscellaneous Characteristics:

Traffic 868  
 Traffic date 1/1/14  
 Speed **55** mph  
 Waterproof YES  
 Plans Availability YES  
 Maintenance 1 MONROE COUNTY  
 Maintenance 2 N/A

# Monroe County Bridge and Culvert Inventory

## BENNETT ROAD

## Over WEST CREEK

### Identification:

S.I.N **11-220-113**  
 B.I.N 3317230  
 Year Built 1991  
 Last PM / Rehab N/A  
 Functional Location T-BRDG-B0203

### Location:

Town **PARMA**  
 Milepoint 1.13 miles N. OF EAST AVE  
 NE Property 352  
 NW Property N/A  
 SE Property N/A  
 SW Property N/A

### Physical Characteristics:

Superstructure Type **BEAM, PRESTRESSED BOX**  
 Substructure Type CONCRETE, REINFORCED  
 Number of Spans 2  
 Max Clr. Span 21.00 feet  
 Length **47.25** feet  
 Width 27'-6"  
 Rise 10'-8"  
 Skew 18 degrees  
 Number of Lanes 2  
 R.O.W. Width 66.00 feet  
 Road Orientation N & S

Nearest intersection CURTIS RD (C.R. #195)  
 Nearest intersection E. AVE (C.R. #191)

### Miscellaneous Characteristics:

Traffic 868  
 Traffic date 1/1/14  
 Speed **55** mph  
 Waterproof YES  
 Plans Availability YES  
 Maintenance 1 MONROE COUNTY  
 Maintenance 2 N/A

## BETTERIDGE ROAD

## Over BLACK CREEK TRIBUTARY

### Identification:

S.I.N **15-192-025**  
 B.I.N CULVERT  
 Year Built 1800  
 Last PM / Rehab N/A  
 Functional Location T-BRDG-B0565

### Location:

Town **RIGA**  
 Milepoint 0.25 miles N. OF GRIFFIN RD (C.R. #155)  
 NE Property 421  
 NW Property N/A  
 SE Property N/A  
 SW Property N/A

### Physical Characteristics:

Superstructure Type **EELLIPTICAL, R.C.**  
 Substructure Type EARTH  
 Number of Spans 1  
 Max Clr. Span 2.92 feet  
 Length **8.00** feet  
 Width 51' - 0"  
 Rise 2' - 1"  
 Skew 47 degrees  
 Number of Lanes 2  
 R.O.W. Width 66.00 feet  
 Road Orientation N & S

Nearest intersection GREEN RD (T)  
 Nearest intersection GRIFFIN RD (C.R. #155)

### Miscellaneous Characteristics:

Traffic 325  
 Traffic date 1/1/12  
 Speed **45** mph  
 Waterproof NO  
 Plans Availability NO  
 Maintenance 1 MONROE COUNTY  
 Maintenance 2 N/A

## BETTRIDGE ROAD

## Over BLACK CREEK TRIBUTARY

### Identification:

S.I.N **15-192-064**  
 B.I.N CULVERT  
 Year Built 1930  
 Last PM / Rehab N/A  
 Functional Location T-BRDG-B0273

### Location:

Town **RIGA**  
 Milepoint 0.64 miles N. OF GRIFFIN RD  
 NE Property N/A  
 NW Property 253  
 SE Property 280  
 SW Property N/A

### Physical Characteristics:

Superstructure Type **BOX, 3 SIDED R.C.**  
 Substructure Type FOOTING, CONCRETE REINFORCED  
 Number of Spans 1  
 Max Clr. Span 6.50 feet  
 Length **6.50** feet  
 Width 36'-6"  
 Rise 6'-4"  
 Skew 45 degrees  
 Number of Lanes 2  
 R.O.W. Width 66.00 feet  
 Road Orientation N & S

Nearest intersection GREEN RD (T)  
 Nearest intersection GRIFFIN RD (C.R. #155)

### Miscellaneous Characteristics:

Traffic 325  
 Traffic date 1/1/12  
 Speed **55** mph  
 Waterproof NO  
 Plans Availability YES  
 Maintenance 1 MONROE COUNTY  
 Maintenance 2 N/A



# Monroe County Bridge and Culvert Inventory

## BEULAH ROAD

## Over OATKA CREEK TRIBUTARY

### Identification:

S.I.N **19-166-016**  
 B.I.N CULVERT  
 Year Built 1949  
 Last PM / Rehab N/A  
 Functional Location T-BRDG-B0404

### Location:

Town **WHEATLAND**  
 Milepoint 0.16 miles N. OF OATKA CREEK RD  
 NE Property N/A  
 NW Property 1739  
 SE Property N/A  
 SW Property 1763

### Physical Characteristics:

Superstructure Type **BOX, 3 SIDED R.C.**  
 Substructure Type FOOTING, CONCRETE REINFORCED  
 Number of Spans 1  
 Max Clr. Span 10.00 feet  
 Length **10.00** feet  
 Width 45'-6"  
 Rise 3'-0"  
 Skew 40 degrees  
 Number of Lanes 2  
 R.O.W. Width 66.00 feet  
 Road Orientation N & S

Nearest intersection N. RD (C.R. #139)  
 Nearest intersection OATKA CREEK RD (C.R. #245)

### Miscellaneous Characteristics:

Traffic 254  
 Traffic date 1/1/14  
 Speed **55** mph  
 Waterproof NO  
 Plans Availability YES  
 Maintenance 1 MONROE COUNTY  
 Maintenance 2 N/A

## BEULAH ROAD

## Over NEW YORK STATE THRUWAY

### Identification:

S.I.N **19-166-160**  
 B.I.N 5510830  
 Year Built 1952  
 Last PM / Rehab N/A  
 Functional Location T-BRDG-B0405

### Location:

Town **WHEATLAND**  
 Milepoint 1.60 miles N. OF OATKA CREEK RD  
 NE Property N/A  
 NW Property N/A  
 SE Property N/A  
 SW Property N/A

### Physical Characteristics:

Superstructure Type **BEAM, STEEL/COMP**  
 Substructure Type CONCRETE  
 Number of Spans 4  
 Max Clr. Span 56.00 feet  
 Length **229.00** feet  
 Width 26'-1"  
 Rise 15'-0"  
 Skew 0 degrees  
 Number of Lanes 2  
 R.O.W. Width 66.00 feet  
 Road Orientation N & S

Nearest intersection VALLANCE RD (T)  
 Nearest intersection N. RD (C.R. #139)

### Miscellaneous Characteristics:

Traffic 254  
 Traffic date 1/1/14  
 Speed **55** mph  
 Waterproof NO  
 Plans Availability YES  
 Maintenance 1 THRUWAY  
 Maintenance 2 MC

## BIG RIDGE ROAD

## Over NORTHRUP CREEK

### Identification:

S.I.N **10-113-035**  
 B.I.N CULVERT  
 Year Built 1950  
 Last PM / Rehab N/A  
 Functional Location T-BRDG-B0154

### Location:

Town **OGDEN**  
 Milepoint 0.35 miles E. OF UNION ST  
 NE Property 3600  
 NW Property 3604  
 SE Property 3599  
 SW Property 7

### Physical Characteristics:

Superstructure Type **M.P.P.A.**  
 Substructure Type EARTH  
 Number of Spans 1  
 Max Clr. Span 12.00 feet  
 Length **12.00** feet  
 Width 62'-0"  
 Rise 6'-6"  
 Skew 0 degrees  
 Number of Lanes 2  
 R.O.W. Width 66.00 feet  
 Road Orientation E & W

Nearest intersection GILLET RD (C.R. #210)  
 Nearest intersection UNION ST (S.R. #259)

### Miscellaneous Characteristics:

Traffic 3643  
 Traffic date 1/1/12  
 Speed **30** mph  
 Waterproof NO  
 Plans Availability YES  
 Maintenance 1 MONROE COUNTY  
 Maintenance 2 N/A

# Monroe County Bridge and Culvert Inventory

## BIG RIDGE ROAD

## Over NORTHRUP CREEK

### Identification:

S.I.N **10-113-086**  
 B.I.N CULVERT  
 Year Built 2008  
 Last PM / Rehab N/A  
 Functional Location T-BRDG-B0155

### Location:

Town **OGDEN**  
 Milepoint 0.86 miles E. OF UNION ST  
 NE Property N/A  
 NW Property N/A  
 SE Property 3503  
 SW Property N/A

### Physical Characteristics:

Superstructure Type **BOX, 4 SIDED P.C.**  
 Substructure Type FOOTING, CONCRETE REINFORCED  
 Number of Spans 1  
 Max Clr. Span 6.00 feet  
 Length **7.36** feet  
 Width 45'-0"  
 Rise 3'-6"  
 Skew 5 degrees  
 Number of Lanes 2  
 R.O.W. Width 66.00 feet  
 Road Orientation E & W

Nearest intersection GILLETT RD (C.R. #210)  
 Nearest intersection UNION ST (S.R. #259)

### Miscellaneous Characteristics:

Traffic 3643  
 Traffic date 1/1/12  
 Speed **35** mph  
 Waterproof YES  
 Plans Availability NO  
 Maintenance 1 MONROE COUNTY  
 Maintenance 2 N/A

## BOCES BOULEVARD

## Over THOMAS CREEK

### Identification:

S.I.N **13-666-010**  
 B.I.N 3361630  
 Year Built 1970  
 Last PM / Rehab N/A  
 Functional Location T-BRDG-B0254

### Location:

Town **PERINTON**  
 Milepoint 0.10 miles E. OF BAIRD RD  
 NE Property N/A  
 NW Property N/A  
 SE Property N/A  
 SW Property N/A

### Physical Characteristics:

Superstructure Type **M.P.A.**  
 Substructure Type CONCRETE  
 Number of Spans 1  
 Max Clr. Span 15.80 feet  
 Length **34.16** feet  
 Width 73'-2"  
 Rise 9'-0"  
 Skew 0 degrees  
 Number of Lanes 2  
 R.O.W. Width 0.00 feet  
 Road Orientation E & W

Nearest intersection N/A  
 Nearest intersection BAIRD RD (C.R. #34)

### Miscellaneous Characteristics:

Traffic 0  
 Traffic date  
 Speed **25** mph  
 Waterproof NO  
 Plans Availability NO  
 Maintenance 1 TOWN OF PERINTON  
 Maintenance 2 N/A

## BOUGHTON HILL ROAD

## Over HONEOYE CREEK TRIBUTARY

### Identification:

S.I.N **09-053-063**  
 B.I.N CULVERT  
 Year Built 1935  
 Last PM / Rehab N/A  
 Functional Location T-BRDG-B0121

### Location:

Town **MENDON**  
 Milepoint 0.63 miles E. OF QUAKER MT. HOUSE  
 NE Property 151  
 NW Property 127  
 SE Property 150  
 SW Property 120

### Physical Characteristics:

Superstructure Type **BOX, 3 SIDED R.C.**  
 Substructure Type CONCRETE INVERT SLAB  
 Number of Spans 1  
 Max Clr. Span 12.00 feet  
 Length **12.00** feet  
 Width 40'-3"  
 Rise 6'-2"  
 Skew 0 degrees  
 Number of Lanes 2  
 R.O.W. Width 66.00 feet  
 Road Orientation E & W

Nearest intersection AMANN RD (T)  
 Nearest intersection QUAKER MEETING HOUSE RD (T)

### Miscellaneous Characteristics:

Traffic 2939  
 Traffic date 1/1/12  
 Speed **55** mph  
 Waterproof NO  
 Plans Availability YES  
 Maintenance 1 MONROE COUNTY  
 Maintenance 2 N/A

# Monroe County Bridge and Culvert Inventory

<b><u>BOUGHTON HILL ROAD</u></b>		<b>Over <u>IRONDEQUOIT CREEK TRIBUTARY</u></b>	
<b><u>Identification:</u></b>		<b><u>Location:</u></b>	
S.I.N	<b>09-053-109</b>	Town	<b>MENDON</b>
B.I.N	CULVERT	Milepoint	1.09 miles E. OF QUAKER MT. HOUSE
Year Built	1997	NE Property	259
Last PM / Rehab	N/A	NW Property	205
Functional Location	T-BRDG-B0092	SE Property	266
<b><u>Physical Characteristics:</u></b>		SW Property	208
Superstructure Type	<b>BOX, 4 SIDED P.C.</b>	Nearest intersection	WEST BLOOMFIELD RD (C.R. #66)
Substructure Type	FOOTING, STONE SPREAD	Nearest intersection	AMANN RD (T)
Number of Spans	1	<b><u>Miscellaneous Characteristics:</u></b>	
Max Clr. Span	14.00 feet	Traffic	2939
Length	<b>14.00</b> feet	Traffic date	1/1/03
Width	60'-0"	Speed	<b>55</b> mph
Rise	6'-0"	Waterproof	NO
Skew	0 degrees	Plans Availability	YES
Number of Lanes	2	Maintenance 1	MONROE COUNTY
R.O.W. Width	66.00 feet	Maintenance 2	N/A
Road Orientation	E & W		

<b><u>BOUGHTON HILL ROAD</u></b>		<b>Over <u>IRONDEQUOIT CREEK TRIBUTARY</u></b>	
<b><u>Identification:</u></b>		<b><u>Location:</u></b>	
S.I.N	<b>09-053-153</b>	Town	<b>MENDON</b>
B.I.N	CULVERT	Milepoint	1.53 miles E. OF QUAKER MT. HOUSE
Year Built	1997	NE Property	N/A
Last PM / Rehab	N/A	NW Property	311
Functional Location	T-BRDG-B0093	SE Property	324
<b><u>Physical Characteristics:</u></b>		SW Property	314
Superstructure Type	<b>BOX, 4 SIDED R.C.</b>	Nearest intersection	WEST BLOOMFIELD RD (C.R. #66)
Substructure Type	FOOTING, STONE SPREAD	Nearest intersection	AMANN RD (T)
Number of Spans	1	<b><u>Miscellaneous Characteristics:</u></b>	
Max Clr. Span	6.00 feet	Traffic	2939
Length	<b>6.00</b> feet	Traffic date	1/1/03
Width	45'-0"	Speed	<b>55</b> mph
Rise	4'-0"	Waterproof	NO
Skew	0 degrees	Plans Availability	YES
Number of Lanes	2	Maintenance 1	MONROE COUNTY
R.O.W. Width	66.00 feet	Maintenance 2	N/A
Road Orientation	E & W		

<b><u>BOUGHTON HILL ROAD</u></b>		<b>Over <u>IRONDEQUOIT CREEK TRIBUTARY</u></b>	
<b><u>Identification:</u></b>		<b><u>Location:</u></b>	
S.I.N	<b>09-053-217</b>	Town	<b>MENDON</b>
B.I.N	CULVERT	Milepoint	2.17 miles E. OF QUAKER MT. HOUSE
Year Built	1935	NE Property	467
Last PM / Rehab	N/A	NW Property	N/A
Functional Location	T-BRDG-B0094	SE Property	464
<b><u>Physical Characteristics:</u></b>		SW Property	N/A
Superstructure Type	<b>BOX, 3 SIDED R.C.</b>	Nearest intersection	LANNING RD (T)
Substructure Type	FOOTING, CONCRETE REINFORCED	Nearest intersection	W. BLOOMFIELD RD (C.R. #66)
Number of Spans	1	<b><u>Miscellaneous Characteristics:</u></b>	
Max Clr. Span	12.00 feet	Traffic	2093
Length	<b>12.00</b> feet	Traffic date	1/1/12
Width	38'-4"	Speed	<b>55</b> mph
Rise	6'-0"	Waterproof	NO
Skew	0 degrees	Plans Availability	YES
Number of Lanes	2	Maintenance 1	MONROE COUNTY
R.O.W. Width	66.00 feet	Maintenance 2	N/A
Road Orientation	E & W		

# Monroe County Bridge and Culvert Inventory

<b><u>BOUGHTON HILL ROAD</u></b>		<b>Over <u>IRONDEQUOIT CREEK TRIBUTARY</u></b>	
<b><u>Identification:</u></b>		<b><u>Location:</u></b>	
S.I.N	<b>09-053-313</b>	Town	<b>MENDON</b>
B.I.N	CULVERT	Milepoint	3.13 miles E. OF QUAKER MT. HOUSE
Year Built	1935	NE Property	675
Last PM / Rehab	N/A	NW Property	N/A
Functional Location	T-BRDG-B0419	SE Property	N/A
<b><u>Physical Characteristics:</u></b>		SW Property	640
Superstructure Type	<b>BOX, 3 SIDED R.C.</b>	Nearest intersection	MENDON-IONIA RD (S.R. #64)
Substructure Type	FOOTING, CONCRETE REINFORCED	Nearest intersection	LANNING RD (T)
Number of Spans	1	<b><u>Miscellaneous Characteristics:</u></b>	
Max Clr. Span	7.33 feet	Traffic	2093
Length	<b>7.33</b> feet	Traffic date	1/1/12
Width	38'-7"	Speed	<b>55</b> mph
Rise	6'-6"	Waterproof	NO
Skew	0 degrees	Plans Availability	YES
Number of Lanes	2	Maintenance 1	MONROE COUNTY
R.O.W. Width	66.00 feet	Maintenance 2	N/A
Road Orientation	E & W		

<b><u>BOUGHTON HILL ROAD</u></b>		<b>Over <u>IRONDEQUOIT CREEK TRIBUTARY</u></b>	
<b><u>Identification:</u></b>		<b><u>Location:</u></b>	
S.I.N	<b>09-053-350</b>	Town	<b>MENDON</b>
B.I.N	CULVERT	Milepoint	3.50 miles E. OF QUAKER MT. HOUSE
Year Built	1912	NE Property	N/A
Last PM / Rehab	N/A	NW Property	725
Functional Location	T-BRDG-B0095	SE Property	N/A
<b><u>Physical Characteristics:</u></b>		SW Property	726
Superstructure Type	<b>BOX, 3 SIDED R.C.</b>	Nearest intersection	MENDON-IONIA RD (S.R. #64)
Substructure Type	FOOTING, CONCRETE REINFORCED	Nearest intersection	LANNING RD (T)
Number of Spans	1	<b><u>Miscellaneous Characteristics:</u></b>	
Max Clr. Span	4.50 feet	Traffic	2093
Length	<b>4.50</b> feet	Traffic date	1/1/12
Width	38'-2"	Speed	<b>55</b> mph
Rise	4'-0"	Waterproof	NO
Skew	0 degrees	Plans Availability	YES
Number of Lanes	2	Maintenance 1	MONROE COUNTY
R.O.W. Width	66.00 feet	Maintenance 2	N/A
Road Orientation	E & W		

<b><u>BOWERMAN ROAD</u></b>		<b>Over <u>OATKA CREEK</u></b>	
<b><u>Identification:</u></b>		<b><u>Location:</u></b>	
S.I.N	<b>19-176-136</b>	Town	<b>WHEATLAND</b>
B.I.N	3359090	Milepoint	1.36 miles N. OF SOUTH RD
Year Built	1948	NE Property	170
Last PM / Rehab	2017	NW Property	N/A
Functional Location	T-BRDG-B0323	SE Property	N/A
<b><u>Physical Characteristics:</u></b>		SW Property	N/A
Superstructure Type	<b>BEAM, STEEL/COMP</b>	Nearest intersection	SCOTTSVILLE RD (S.R. #383)
Substructure Type	CONCRETE, REINFORCED	Nearest intersection	QUAKER RD (T)
Number of Spans	2	<b><u>Miscellaneous Characteristics:</u></b>	
Max Clr. Span	64.00 feet	Traffic	292
Length	<b>130.00</b> feet	Traffic date	1/1/04
Width	24'-3"	Speed	<b>55</b> mph
Rise	11'-4"	Waterproof	YES
Skew	40 degrees	Plans Availability	YES
Number of Lanes	2	Maintenance 1	MONROE COUNTY
R.O.W. Width	49.50 feet	Maintenance 2	N/A
Road Orientation	N & S		

# Monroe County Bridge and Culvert Inventory

## BRICK SCHOOL HOUSE ROAD

## Over SANDY CREEK

### Identification:

S.I.N **06-203-055**  
 B.I.N 3361660  
 Year Built 1993  
 Last PM / Rehab N/A  
 Functional Location T-BRDG-B0449

### Location:

Town **HAMLIN**  
 Milepoint 0.55 miles E. OF REDMAN RD  
 NE Property N/A  
 NW Property N/A  
 SE Property 4365  
 SW Property N/A

### Physical Characteristics:

Superstructure Type **BEAM, PRESTRESSED BOX**  
 Substructure Type PILE, STEEL H  
 Number of Spans 1  
 Max Clr. Span 80.00 feet  
 Length **80.00** feet  
 Width 39'-1/2"  
 Rise 18'-0"  
 Skew 0 degrees  
 Number of Lanes 2  
 R.O.W. Width 49.50 feet  
 Road Orientation E & W

Nearest intersection HIDDEN CREEK LANE (T)  
 Nearest intersection REDMAN RD (C.R. #236)

### Miscellaneous Characteristics:

Traffic 1080  
 Traffic date 1/1/06  
 Speed **40** mph  
 Waterproof YES  
 Plans Availability YES  
 Maintenance 1 MONROE COUNTY  
 Maintenance 2 N/A

## BRICK SCHOOL HOUSE ROAD

## Over EAST CREEK TRIBUTARY

### Identification:

S.I.N **06-203-676**  
 B.I.N CULVERT  
 Year Built 2022  
 Last PM / Rehab N/A  
 Functional Location T-BRDG-B0535

### Location:

Town **HAMLIN**  
 Milepoint 6.76 miles E. OF REDMAN RD  
 NE Property 1732  
 NW Property 1732  
 SE Property 1735  
 SW Property 1735

### Physical Characteristics:

Superstructure Type **PIPE, HIGH DENSITY PE**  
 Substructure Type EARTH  
 Number of Spans 1  
 Max Clr. Span 4.00 feet  
 Length **4.58** feet  
 Width 136' - 0"  
 Rise 4' - 0"  
 Skew 61 degrees  
 Number of Lanes 2  
 R.O.W. Width 49.50 feet  
 Road Orientation E & W

Nearest intersection HAMLIN-PARMA TL. RD (CR #228)  
 Nearest intersection WALKER-LAKE ONT RD (SR #260)

### Miscellaneous Characteristics:

Traffic 1087  
 Traffic date 7/1/12  
 Speed **55** mph  
 Waterproof NO  
 Plans Availability NO  
 Maintenance 1 MONROE COUNTY  
 Maintenance 2 N/A

## BRIDGEMAN ROAD

## Over HOTEL CREEK

### Identification:

S.I.N **15-153-067**  
 B.I.N CULVERT  
 Year Built 1941  
 Last PM / Rehab N/A  
 Functional Location T-BRDG-B0266

### Location:

Town **RIGA**  
 Milepoint 0.67 miles E. OF MALLOCH RD  
 NE Property 86  
 NW Property 116  
 SE Property 115  
 SW Property N/A

### Physical Characteristics:

Superstructure Type **BOX, 3 SIDED R.C.**  
 Substructure Type FOOTING, CONCRETE REINFORCED  
 Number of Spans 1  
 Max Clr. Span 10.00 feet  
 Length **10.00** feet  
 Width 38'-0"  
 Rise 4'-0"  
 Skew 0 degrees  
 Number of Lanes 2  
 R.O.W. Width 66.00 feet  
 Road Orientation E & W

Nearest intersection RIGA-MUMFORD RD (S.R. #36)  
 Nearest intersection MALLOCH RD (C.R. #182)

### Miscellaneous Characteristics:

Traffic 150  
 Traffic date 1/1/12  
 Speed **55** mph  
 Waterproof YES  
 Plans Availability NO  
 Maintenance 1 MONROE COUNTY  
 Maintenance 2 N/A

# Monroe County Bridge and Culvert Inventory

## **BRIGHTON-HENRIETTA T.L. ROAD** Over **RED CREEK**

**Identification:**

S.I.N **01-085-015**  
 B.I.N 3316970  
 Year Built 1999  
 Last PM / Rehab N/A  
 Functional Location T-BRDG-B0034

**Location:**

Town **BRIGHTON**  
 Milepoint 0.15 miles E. OF JEFFERSON RD  
 NE Property N/A  
 NW Property N/A  
 SE Property N/A  
 SW Property N/A

**Physical Characteristics:**

Superstructure Type **BEAM, PRESTRESSED BOX**  
 Substructure Type CONCRETE, REINFORCED  
 Number of Spans 1  
 Max Clr. Span 56.30 feet  
 Length **56.30** feet  
 Width 58'-8"  
 Rise 12'-10"  
 Skew 0 degrees  
 Number of Lanes 4  
 R.O.W. Width 66.00 feet  
 Road Orientation E & W

Nearest intersection WEST HENRIETTA RD (S.R. #15)  
 Nearest intersection JEFFERSON RD (S.R. #252)

**Miscellaneous Characteristics:**

Traffic 13718  
 Traffic date 1/1/08  
 Speed **35** mph  
 Waterproof YES  
 Plans Availability YES  
 Maintenance 1 MONROE COUNTY  
 Maintenance 2 N/A

## **BRIGHTON-HENRIETTA T.L. ROAD** Over **N.Y.S. ROUTE 15A**

**Identification:**

S.I.N **01-085-220**  
 B.I.N 1069330  
 Year Built 1976  
 Last PM / Rehab N/A  
 Functional Location T-BRDG-B0035

**Location:**

Town **BRIGHTON**  
 Milepoint 2.20 miles E. OF JEFFERSON RD  
 NE Property N/A  
 NW Property N/A  
 SE Property N/A  
 SW Property N/A

**Physical Characteristics:**

Superstructure Type **BEAM, STEEL/COMP**  
 Substructure Type CONCRETE, REINFORCED  
 Number of Spans 1  
 Max Clr. Span 92.00 feet  
 Length **92.00** feet  
 Width 64'-0"  
 Rise 14'-0"  
 Skew 0 degrees  
 Number of Lanes 4  
 R.O.W. Width 66.00 feet  
 Road Orientation E & W

Nearest intersection HENR RD ON/OFF RAMP SR 15A  
 Nearest intersection BALM RD (T)

**Miscellaneous Characteristics:**

Traffic 16144  
 Traffic date 1/1/09  
 Speed **35** mph  
 Waterproof NO  
 Plans Availability NO  
 Maintenance 1 NEW YORK STATE  
 Maintenance 2 MC

## **BRIGHTON-HENRIETTA T.L. ROAD** Over **ALLEN CREEK TRIBUTARY**

**Identification:**

S.I.N **01-085-249**  
 B.I.N CULVERT  
 Year Built 1993  
 Last PM / Rehab N/A  
 Functional Location T-BRDG-B0036

**Location:**

Town **BRIGHTON**  
 Milepoint 2.49 miles E. OF JEFFERSON RD  
 NE Property N/A  
 NW Property N/A  
 SE Property N/A  
 SW Property 2595

**Physical Characteristics:**

Superstructure Type **BOX, 4 SIDED R.C.**  
 Substructure Type EARTH  
 Number of Spans 1  
 Max Clr. Span 5.00 feet  
 Length **5.00** feet  
 Width 67'-6"  
 Rise 3'-0"  
 Skew 0 degrees  
 Number of Lanes 4  
 R.O.W. Width 99.00 feet  
 Road Orientation E & W

Nearest intersection COMMUNITY MANOR (T)  
 Nearest intersection MCC ENTRANCE DRIVEWAY

**Miscellaneous Characteristics:**

Traffic 20501  
 Traffic date 1/1/14  
 Speed **35** mph  
 Waterproof YES  
 Plans Availability NO  
 Maintenance 1 MONROE COUNTY  
 Maintenance 2 N/A

# Monroe County Bridge and Culvert Inventory

## BRIGHTON-HENRIETTA T.L. ROAD Over INTERSTATE ROUTE 390

**Identification:**

S.I.N **01-085-265**  
 B.I.N 1070790  
 Year Built 1981  
 Last PM / Rehab N/A  
 Functional Location T-BRDG-B0037

**Location:**

Town **BRIGHTON**  
 Milepoint 2.65 miles E. OF JEFFERSON RD  
 NE Property N/A  
 NW Property N/A  
 SE Property N/A  
 SW Property N/A

**Physical Characteristics:**

Superstructure Type **BEAM, STEEL/COMP**  
 Substructure Type CONCRETE, REINFORCED  
 Number of Spans 2  
 Max Clr. Span 118.00 feet  
 Length **239.00** feet  
 Width 54'-0"  
 Rise 15'-0"  
 Skew 15 degrees  
 Number of Lanes 4  
 R.O.W. Width 66.00 feet  
 Road Orientation E & W

Nearest intersection CLINTON AVE (C.R. #100)  
 Nearest intersection MCC ENTRANCE RD

**Miscellaneous Characteristics:**

Traffic 20501  
 Traffic date 1/1/14  
 Speed **35** mph  
 Waterproof NO  
 Plans Availability NO  
 Maintenance 1 NEW YORK STATE  
 Maintenance 2 MC

## BRIGHTON-HENRIETTA T.L. ROAD Over ALLEN CREEK

**Identification:**

S.I.N **01-085-339**  
 B.I.N 3368040  
 Year Built 1992  
 Last PM / Rehab 2024  
 Functional Location T-BRDG-B0038

**Location:**

Town **BRIGHTON**  
 Milepoint 3.39 miles E. OF JEFFERSON RD  
 NE Property N/A  
 NW Property 3200  
 SE Property 3255  
 SW Property 3195

**Physical Characteristics:**

Superstructure Type **BOX, 4 SIDED P.C.**  
 Substructure Type FOOTING, STONE SPREAD  
 Number of Spans 2  
 Max Clr. Span 10.00 feet  
 Length **26.00** feet  
 Width 142'-6"  
 Rise 6'-0"  
 Skew 30 degrees  
 Number of Lanes 2  
 R.O.W. Width 99.00 feet  
 Road Orientation E & W

Nearest intersection WINTON RD (C.R. #98)  
 Nearest intersection CLINTON AVE (C.R. #100)

**Miscellaneous Characteristics:**

Traffic 17153  
 Traffic date 1/1/05  
 Speed **35** mph  
 Waterproof YES  
 Plans Availability NO  
 Maintenance 1 MONROE COUNTY  
 Maintenance 2 N/A

## BRITTON ROAD Over FLEMING CREEK

**Identification:**

S.I.N **05-101-122**  
 B.I.N CULVERT  
 Year Built 1983  
 Last PM / Rehab N/A  
 Functional Location T-BRDG-B0159

**Location:**

Town **GREECE**  
 Milepoint 1.22 miles E. OF MT. READ BLVD  
 NE Property FLEMING CR TOWN HALL  
 NW Property 392  
 SE Property CORMAR LANE  
 SW Property 383

**Physical Characteristics:**

Superstructure Type **M.P.P.A.**  
 Substructure Type EARTH  
 Number of Spans 1  
 Max Clr. Span 9.75 feet  
 Length **9.75** feet  
 Width 104'-0"  
 Rise 6'-5"  
 Skew 0 degrees  
 Number of Lanes 2  
 R.O.W. Width 49.50 feet  
 Road Orientation E & W

Nearest intersection LAKE AVE (CITY)  
 Nearest intersection DEWEY AVE (C.R. #132)

**Miscellaneous Characteristics:**

Traffic 6294  
 Traffic date 1/1/12  
 Speed **35** mph  
 Waterproof NO  
 Plans Availability NO  
 Maintenance 1 MONROE COUNTY  
 Maintenance 2 N/A



# Monroe County Bridge and Culvert Inventory

## BROMLEY ROAD

## Over LITTLE BLACK CREEK

### Identification:

S.I.N **15-161-128**  
 B.I.N CULVERT  
 Year Built 1955  
 Last PM / Rehab N/A  
 Functional Location T-BRDG-B0307

### Location:

Town **RIGA**  
 Milepoint 1.28 miles E. OF BUFFALO RD  
 NE Property N/A  
 NW Property 460  
 SE Property 495  
 SW Property 485

### Physical Characteristics:

Superstructure Type **BOX, 3 SIDED R.C.**  
 Substructure Type FOOTING, CONCRETE REINFORCED  
 Number of Spans 1  
 Max Clr. Span 10.17 feet  
 Length **10.17** feet  
 Width 42'-0"  
 Rise 7'-4"  
 Skew 0 degrees  
 Number of Lanes 2  
 R.O.W. Width 66.00 feet  
 Road Orientation E & W

Nearest intersection PERCY RD (T)  
 Nearest intersection BUFFALO RD (S.R. #33)

### Miscellaneous Characteristics:

Traffic 398  
 Traffic date 1/1/13  
 Speed **55** mph  
 Waterproof YES  
 Plans Availability YES  
 Maintenance 1 MONROE COUNTY  
 Maintenance 2 N/A

## BROMLEY ROAD

## Over BLACK CREEK TRIBUTARY

### Identification:

S.I.N **15-161-154**  
 B.I.N CULVERT  
 Year Built 1800  
 Last PM / Rehab N/A  
 Functional Location T-BRDG-B0552

### Location:

Town **RIGA**  
 Milepoint 1.54 miles E. OF BUFFALO RD  
 NE Property 703  
 NW Property 660  
 SE Property 675  
 SW Property 637

### Physical Characteristics:

Superstructure Type **C.M.P.A.**  
 Substructure Type EARTH  
 Number of Spans 1  
 Max Clr. Span 5.00 feet  
 Length **5.00** feet  
 Width 59' - 6"  
 Rise 4' - 0"  
 Skew 0 degrees  
 Number of Lanes 2  
 R.O.W. Width 66.00 feet  
 Road Orientation E & W

Nearest intersection PERCY RD (T)  
 Nearest intersection ATTRIDGE RD (C.R. #194)

### Miscellaneous Characteristics:

Traffic 768  
 Traffic date 7/1/13  
 Speed **50** mph  
 Waterproof NO  
 Plans Availability NO  
 Maintenance 1 MONROE COUNTY  
 Maintenance 2 N/A

## BROOKS ROAD

## Over RED CREEK TRIBUTARY

### Identification:

S.I.N **07-077-053**  
 B.I.N CULVERT  
 Year Built 1800  
 Last PM / Rehab N/A  
 Functional Location T-BRDG-B0209

### Location:

Town **HENRIETTA**  
 Milepoint 0.53 miles E. OF EAST RIVER RD  
 NE Property N/A  
 NW Property 208  
 SE Property 239  
 SW Property 183

### Physical Characteristics:

Superstructure Type **M.P.P.A.**  
 Substructure Type EARTH  
 Number of Spans 1  
 Max Clr. Span 7.00 feet  
 Length **7.11** feet  
 Width 74'-0"  
 Rise 5'-0"  
 Skew 20 degrees  
 Number of Lanes 2  
 R.O.W. Width 66.00 feet  
 Road Orientation E & W

Nearest intersection WEST HENRIETTA RD (S.R. #15)  
 Nearest intersection E. RIVER RD (C.R. #84)

### Miscellaneous Characteristics:

Traffic 1076  
 Traffic date 1/1/05  
 Speed **40** mph  
 Waterproof NO  
 Plans Availability NO  
 Maintenance 1 MONROE COUNTY  
 Maintenance 2 N/A

# Monroe County Bridge and Culvert Inventory

## **BROOKS ROAD**

## Over **RED CREEK TRIBUTARY**

### **Identification:**

S.I.N **07-077-171**  
 B.I.N CULVERT  
 Year Built 2019  
 Last PM / Rehab N/A  
 Functional Location T-BRDG-B0210

### **Location:**

Town **HENRIETTA**  
 Milepoint 1.71 miles E. OF EAST RIVER RD  
 NE Property N/A  
 NW Property 740  
 SE Property N/A  
 SW Property N/A

### **Physical Characteristics:**

Superstructure Type **BOX, 4 SIDED R.C.**  
 Substructure Type FOOTING, CONCRETE REINFORCED  
 Number of Spans 1  
 Max Clr. Span 12.00 feet  
 Length **17.00** feet  
 Width 41'-0"  
 Rise 5'-0"  
 Skew 25 degrees  
 Number of Lanes 2  
 R.O.W. Width 66.00 feet  
 Road Orientation E & W

Nearest intersection WEST HENRIETTA RD (S.R. #15)  
 Nearest intersection E. RIVER RD (C.R. #84)

### **Miscellaneous Characteristics:**

Traffic 1347  
 Traffic date 1/1/15  
 Speed **40** mph  
 Waterproof YES  
 Plans Availability YES  
 Maintenance 1 MONROE COUNTY  
 Maintenance 2 N/A

## **BURNT MILL ROAD**

## Over **BLACK CREEK**

### **Identification:**

S.I.N **15-555-040**  
 B.I.N 3317300  
 Year Built 1932  
 Last PM / Rehab 2012  
 Functional Location T-BRDG-B0195

### **Location:**

Town **RIGA**  
 Milepoint 0.40 miles N. OF ROBERTSON RD  
 NE Property 174  
 NW Property 169  
 SE Property 230  
 SW Property 231

### **Physical Characteristics:**

Superstructure Type **ARCH, JACK**  
 Substructure Type FOOTING, CONCRETE REINFORCED  
 Number of Spans 2  
 Max Clr. Span 50.00 feet  
 Length **109.00** feet  
 Width 27'-1/2"  
 Rise 10'-5"  
 Skew 0 degrees  
 Number of Lanes 2  
 R.O.W. Width 49.50 feet  
 Road Orientation N & S

Nearest intersection INTERSTATE ROUTE #490  
 Nearest intersection ROBERTSON RD (C.R. #157)

### **Miscellaneous Characteristics:**

Traffic 0  
 Traffic date  
 Speed **25** mph  
 Waterproof YES  
 Plans Availability YES  
 Maintenance 1 MONROE COUNTY  
 Maintenance 2 RIGA

## **BURRITT ROAD**

## Over **SALMON CREEK**

### **Identification:**

S.I.N **11-187-095**  
 B.I.N 3317160  
 Year Built 1993  
 Last PM / Rehab N/A  
 Functional Location T-BRDG-B0131

### **Location:**

Town **PARMA**  
 Milepoint 0.95 miles E. OF CLARKSON-PARMA T.L  
 NE Property 726  
 NW Property 766  
 SE Property 729  
 SW Property 765

### **Physical Characteristics:**

Superstructure Type **BEAM, PRESTRESSED BOX**  
 Substructure Type CONCRETE, REINFORCED  
 Number of Spans 1  
 Max Clr. Span 40.50 feet  
 Length **40.50** feet  
 Width 40'-4"  
 Rise 22'-0"  
 Skew 0 degrees  
 Number of Lanes 2  
 R.O.W. Width 66.00 feet  
 Road Orientation E & W

Nearest intersection HILL RD (T)  
 Nearest intersection CLARKSON-PARMA TL RD (CR #254)

### **Miscellaneous Characteristics:**

Traffic 875  
 Traffic date 1/1/12  
 Speed **35** mph  
 Waterproof YES  
 Plans Availability YES  
 Maintenance 1 MONROE COUNTY  
 Maintenance 2 N/A

# Monroe County Bridge and Culvert Inventory

## **BURRITT ROAD**

## **Over SALMON CREEK TRIBUTARY**

### **Identification:**

S.I.N **11-187-153**  
 B.I.N CULVERT  
 Year Built 2018  
 Last PM / Rehab N/A  
 Functional Location T-BRDG-B0375

### **Location:**

Town **PARMA**  
 Milepoint 1.53 miles E. OF CLARKSON-PARMA T.L  
 NE Property 612  
 NW Property 626  
 SE Property 617  
 SW Property 633

### **Physical Characteristics:**

Superstructure Type **BOX, 4 SIDED R.C.**  
 Substructure Type EARTH  
 Number of Spans 1  
 Max Clr. Span 4.83 feet  
 Length **7.42** feet  
 Width 44'-6"  
 Rise 5'-11"  
 Skew 36 degrees  
 Number of Lanes 2  
 R.O.W. Width 66.00 feet  
 Road Orientation E & W

Nearest intersection PARMA-CORNERS-HILTON (SR 259)  
 Nearest intersection HILL RD (T)

### **Miscellaneous Characteristics:**

Traffic 1179  
 Traffic date 1/1/16  
 Speed **45** mph  
 Waterproof NO  
 Plans Availability YES  
 Maintenance 1 MONROE COUNTY  
 Maintenance 2 N/A

## **BURRITT ROAD**

## **Over BUTTONWOOD CREEK**

### **Identification:**

S.I.N **11-187-305**  
 B.I.N 3317170  
 Year Built 1993  
 Last PM / Rehab N/A  
 Functional Location T-BRDG-B0376

### **Location:**

Town **PARMA**  
 Milepoint 3.05 miles E. OF CLARKSON-PARMA T.L  
 NE Property 300  
 NW Property 304  
 SE Property N/A  
 SW Property 301

### **Physical Characteristics:**

Superstructure Type **BOX, 3 SIDED P.C.**  
 Substructure Type FOOTING, CONCRETE REINFORCED  
 Number of Spans 1  
 Max Clr. Span 26.00 feet  
 Length **26.00** feet  
 Width 35'-0"  
 Rise 4'-8"  
 Skew 0 degrees  
 Number of Lanes 2  
 R.O.W. Width 66.00 feet  
 Road Orientation E & W

Nearest intersection BUTCHER RD (T)  
 Nearest intersection PARMA-CORNERS-HILTON (SR #259)

### **Miscellaneous Characteristics:**

Traffic 2232  
 Traffic date 1/1/05  
 Speed **45** mph  
 Waterproof YES  
 Plans Availability YES  
 Maintenance 1 MONROE COUNTY  
 Maintenance 2 N/A

## **BURRITT ROAD**

## **Over BLACK CREEK**

### **Identification:**

S.I.N **11-187-439**  
 B.I.N 3317180  
 Year Built 2000  
 Last PM / Rehab N/A  
 Functional Location T-BRDG-B0132

### **Location:**

Town **PARMA**  
 Milepoint 4.39 miles E. OF CLARKSON-PARMA T.L  
 NE Property N/A  
 NW Property 32  
 SE Property 9  
 SW Property 21

### **Physical Characteristics:**

Superstructure Type **BEAM, DROP/SLAB**  
 Substructure Type CONCRETE, REINFORCED  
 Number of Spans 1  
 Max Clr. Span 34.00 feet  
 Length **34.00** feet  
 Width 38'-2"  
 Rise 3'-3"  
 Skew 15 degrees  
 Number of Lanes 2  
 R.O.W. Width 66.00 feet  
 Road Orientation E & W

Nearest intersection MANITOU RD (S.R. #261)  
 Nearest intersection BAILEY RD (T)

### **Miscellaneous Characteristics:**

Traffic 2232  
 Traffic date 1/1/05  
 Speed **45** mph  
 Waterproof YES  
 Plans Availability NO  
 Maintenance 1 MONROE COUNTY  
 Maintenance 2 N/A

# Monroe County Bridge and Culvert Inventory

## BURRITT ROAD

## Over BLACK CREEK TRIBUTARY

### Identification:

S.I.N **11-187-447**  
 B.I.N CULVERT  
 Year Built 1800  
 Last PM / Rehab N/A  
 Functional Location T-BRDG-B0133

### Physical Characteristics:

Superstructure Type **C.M.P.A.**  
 Substructure Type EARTH  
 Number of Spans 1  
 Max Clr. Span 4.00 feet  
 Length **4.00** feet  
 Width 47'-6"  
 Rise 2'-9"  
 Skew 0 degrees  
 Number of Lanes 2  
 R.O.W. Width 66.00 feet  
 Road Orientation E & W

### Location:

Town **PARMA**  
 Milepoint 4.47 miles E. OF CLARKSON-PARMA T.L  
 NE Property N/A  
 NW Property N/A  
 SE Property N/A  
 SW Property N/A  
 Nearest intersection MANITOU RD (S.R. #259)  
 Nearest intersection BUTCHER RD (T)

### Miscellaneous Characteristics:

Traffic 2232  
 Traffic date 1/1/05  
 Speed **45** mph  
 Waterproof NO  
 Plans Availability NO  
 Maintenance 1 MONROE COUNTY  
 Maintenance 2 N/A

## BUTCHER ROAD

## Over BLACK CREEK

### Identification:

S.I.N **11-666-025**  
 B.I.N 2211180  
 Year Built 1938  
 Last PM / Rehab N/A  
 Functional Location T-BRDG-B0489

### Physical Characteristics:

Superstructure Type **ARCH, JACK**  
 Substructure Type CONCRETE, REINFORCED  
 Number of Spans 1  
 Max Clr. Span 28.00 feet  
 Length **28.00** feet  
 Width 26'-0"  
 Rise 4'-4"  
 Skew 0 degrees  
 Number of Lanes 2  
 R.O.W. Width 66.00 feet  
 Road Orientation N & S

### Location:

Town **PARMA**  
 Milepoint 0.25 miles N. OF PARMA CENTER RD  
 NE Property N/A  
 NW Property N/A  
 SE Property N/A  
 SW Property N/A  
 Nearest intersection PARMA CENTER (S.R. #18)  
 Nearest intersection BURRITT RD (C.R. #187)

### Miscellaneous Characteristics:

Traffic 0  
 Traffic date  
 Speed **35** mph  
 Waterproof NO  
 Plans Availability NO  
 Maintenance 1 TOWN OF PARMA  
 Maintenance 2 N/A

## CALKINS ROAD

## Over RED CREEK TRIBUTARY

### Identification:

S.I.N **07-039-007**  
 B.I.N CULVERT  
 Year Built 2021  
 Last PM / Rehab N/A  
 Functional Location T-BRDG-B0149

### Physical Characteristics:

Superstructure Type **ELLIPTICAL, R.C.**  
 Substructure Type EARTH  
 Number of Spans 2  
 Max Clr. Span 3.75 feet  
 Length **11.00** feet  
 Width 75'-3"  
 Rise 2'-5"  
 Skew 0 degrees  
 Number of Lanes 2  
 R.O.W. Width 99.00 feet  
 Road Orientation E & W

### Location:

Town **HENRIETTA**  
 Milepoint 0.07 miles E. OF W.HENRIETTA RD  
 NE Property N/A  
 NW Property N/A  
 SE Property N/A  
 SW Property N/A  
 Nearest intersection MIDDLE RD (C.R. #88)  
 Nearest intersection W. HENRIETTA RD (S.R. #15)

### Miscellaneous Characteristics:

Traffic 14421  
 Traffic date 1/1/05  
 Speed **40** mph  
 Waterproof NO  
 Plans Availability YES  
 Maintenance 1 MONROE COUNTY  
 Maintenance 2 N/A

# Monroe County Bridge and Culvert Inventory

## CALKINS ROAD

## Over RED CREEK

### Identification:

S.I.N **07-039-082**  
 B.I.N 3317700  
 Year Built 1980  
 Last PM / Rehab N/A  
 Functional Location T-BRDG-B0150

### Location:

Town **HENRIETTA**  
 Milepoint 0.82 miles E. OF W.HENRIETTA RD  
 NE Property N/A  
 NW Property N/A  
 SE Property N/A  
 SW Property N/A

### Physical Characteristics:

Superstructure Type **BEAM, PRESTRESSED VOIDED**  
 Substructure Type CONCRETE, REINFORCED  
 Number of Spans 1  
 Max Clr. Span 40.00 feet  
 Length **40.00** feet  
 Width 58'-0"  
 Rise 7'-0"  
 Skew 7 degrees  
 Number of Lanes 2  
 R.O.W. Width 99.00 feet  
 Road Orientation E & W

Nearest intersection HYLAN DR (T)  
 Nearest intersection MIDDLE RD (C.R. #88)

### Miscellaneous Characteristics:

Traffic 18468  
 Traffic date 1/1/12  
 Speed **40** mph  
 Waterproof YES  
 Plans Availability YES  
 Maintenance 1 MONROE COUNTY  
 Maintenance 2 N/A

## CALKINS ROAD

## Over RED CREEK TRIBUTARY

### Identification:

S.I.N **07-039-129**  
 B.I.N CULVERT  
 Year Built 1962  
 Last PM / Rehab N/A  
 Functional Location T-BRDG-B0151

### Location:

Town **HENRIETTA**  
 Milepoint 1.29 miles E. OF W.HENRIETTA RD  
 NE Property 536  
 NW Property 528  
 SE Property N/A  
 SW Property 515

### Physical Characteristics:

Superstructure Type **C.M.P.A.**  
 Substructure Type EARTH  
 Number of Spans 2  
 Max Clr. Span 6.00 feet  
 Length **14.00** feet  
 Width 80'-0"  
 Rise 4'-0"  
 Skew 0 degrees  
 Number of Lanes 2  
 R.O.W. Width 99.00 feet  
 Road Orientation E & W

Nearest intersection STRAWBERRY HILL DR (T)  
 Nearest intersection HYLAN DR (T)

### Miscellaneous Characteristics:

Traffic 14200  
 Traffic date 1/1/09  
 Speed **35** mph  
 Waterproof NO  
 Plans Availability NO  
 Maintenance 1 MONROE COUNTY  
 Maintenance 2 N/A

## CALKINS ROAD

## Over ALLEN CREEK TRIBUTARY

### Identification:

S.I.N **07-039-286**  
 B.I.N CULVERT  
 Year Built 1800  
 Last PM / Rehab N/A  
 Functional Location T-BRDG-B0204

### Location:

Town **HENRIETTA**  
 Milepoint 2.86 miles E. OF W.HENRIETTA RD  
 NE Property 1216  
 NW Property 1208  
 SE Property 1227  
 SW Property 1223

### Physical Characteristics:

Superstructure Type **M.P.P.A.**  
 Substructure Type EARTH  
 Number of Spans 1  
 Max Clr. Span 7.41 feet  
 Length **7.41** feet  
 Width 70'-0"  
 Rise 5'-0"  
 Skew 0 degrees  
 Number of Lanes 2  
 R.O.W. Width 49.50 feet  
 Road Orientation E & W

Nearest intersection PINNACLE RD (C.R. #92)  
 Nearest intersection BARD LANE (T)

### Miscellaneous Characteristics:

Traffic 11840  
 Traffic date 1/1/08  
 Speed **35** mph  
 Waterproof NO  
 Plans Availability NO  
 Maintenance 1 MONROE COUNTY  
 Maintenance 2 N/A

# Monroe County Bridge and Culvert Inventory

<b><u>CANAL ROAD</u></b>		<b>Over <u>SPRING CREEK</u></b>	
<b><u>Identification:</u></b>		<b><u>Location:</u></b>	
S.I.N	<b>10-175-091</b>	Town	<b>OGDEN</b>
B.I.N	3317150	Milepoint	0.91 miles E. OF OGDEN T.L.
Year Built	1999	NE Property	4322
Last PM / Rehab	N/A	NW Property	4342
Functional Location	T-BRDG-B0373	SE Property	4339
<b><u>Physical Characteristics:</u></b>		SW Property	N/A
Superstructure Type	<b>BOX, 3 SIDED R.C.</b>	Nearest intersection	HINKLEYVILLE RD (C.R. #214)
Substructure Type	FOOTING, CONCRETE REINFORCED	Nearest intersection	GORDON RD (C.R. #244)
Number of Spans	1	<b><u>Miscellaneous Characteristics:</u></b>	
Max Clr. Span	36.08 feet	Traffic	2525
Length	<b>36.08</b> feet	Traffic date	1/1/05
Width	38'-1"	Speed	<b>35</b> mph
Rise	5'-8"	Waterproof	YES
Skew	0 degrees	Plans Availability	YES
Number of Lanes	2	Maintenance 1	MONROE COUNTY
R.O.W. Width	49.50 feet	Maintenance 2	N/A
Road Orientation	E & W		

<b><u>CANAL ROAD</u></b>		<b>Over <u>SPRING CREEK TRIBUTARY</u></b>	
<b><u>Identification:</u></b>		<b><u>Location:</u></b>	
S.I.N	<b>10-175-117</b>	Town	<b>OGDEN</b>
B.I.N	CULVERT	Milepoint	1.17 miles E. OF OGDEN T.L.
Year Built	1800	NE Property	4288
Last PM / Rehab	N/A	NW Property	4290
Functional Location	T-BRDG-B0545	SE Property	4277
<b><u>Physical Characteristics:</u></b>		SW Property	PLAYGROUND
Superstructure Type	<b>C.M.P.</b>	Nearest intersection	WASHINGTON ST (C.R. #212)
Substructure Type	EARTH	Nearest intersection	TRIMMER ROAD (T)
Number of Spans	1	<b><u>Miscellaneous Characteristics:</u></b>	
Max Clr. Span	6.00 feet	Traffic	2525
Length	<b>6.00</b> feet	Traffic date	7/1/05
Width	43' - 0"	Speed	<b>35</b> mph
Rise	6' - 0"	Waterproof	NO
Skew	0 degrees	Plans Availability	NO
Number of Lanes	2	Maintenance 1	MONROE COUNTY
R.O.W. Width	49.50 feet	Maintenance 2	N/A
Road Orientation	E & W		

<b><u>CAPEN ROAD</u></b>		<b>Over <u>SALMON CREEK TRIBUTARY</u></b>	
<b><u>Identification:</u></b>		<b><u>Location:</u></b>	
S.I.N	<b>17-233-095</b>	Town	<b>SWEDEN</b>
B.I.N	CULVERT	Milepoint	0.95 miles E. OF WEST SWEDEN RD
Year Built	1937	NE Property	100
Last PM / Rehab	N/A	NW Property	150
Functional Location	T-BRDG-B0191	SE Property	N/A
<b><u>Physical Characteristics:</u></b>		SW Property	N/A
Superstructure Type	<b>BOX, 3 SIDED R.C.</b>	Nearest intersection	REDMAN RD (C.R. #236)
Substructure Type	FOOTING, CONCRETE REINFORCED	Nearest intersection	W. SWEDEN RD (C.R. #240)
Number of Spans	1	<b><u>Miscellaneous Characteristics:</u></b>	
Max Clr. Span	5.00 feet	Traffic	79
Length	<b>5.00</b> feet	Traffic date	1/1/12
Width	36'-1"	Speed	<b>55</b> mph
Rise	3'-6"	Waterproof	NO
Skew	0 degrees	Plans Availability	NO
Number of Lanes	2	Maintenance 1	MONROE COUNTY
R.O.W. Width	49.50 feet	Maintenance 2	N/A
Road Orientation	E & W		

# Monroe County Bridge and Culvert Inventory

<b><u>CHEESE FACTORY ROAD</u></b>		<b>Over <u>HONEOYE CREEK TRIBUTARY</u></b>	
<b><u>Identification:</u></b>		<b><u>Location:</u></b>	
S.I.N	<b>09-049-031</b>	Town	<b>MENDON</b>
B.I.N	3317140	Milepoint	0.31 miles E. OF CLOVER ST
Year Built	1999	NE Property	79
Last PM / Rehab	N/A	NW Property	63
Functional Location	T-BRDG-B0117	SE Property	N/A
<b><u>Physical Characteristics:</u></b>		SW Property	N/A
Superstructure Type	<b>BOX, 3 SIDED P.C.</b>	Nearest intersection	QUAKER MEETING HOUSE RD (T)
Substructure Type	CONCRETE INVERT SLAB	Nearest intersection	CLOVER ST (S.R. #65)
Number of Spans	1	<b><u>Miscellaneous Characteristics:</u></b>	
Max Clr. Span	30.00 feet	Traffic	1495
Length	<b>31.95</b> feet	Traffic date	1/1/09
Width	36'-11"	Speed	<b>55</b> mph
Rise	5'-9"	Waterproof	YES
Skew	45 degrees	Plans Availability	YES
Number of Lanes	2	Maintenance 1	MONROE COUNTY
R.O.W. Width	66.00 feet	Maintenance 2	N/A
Road Orientation	E & W		

<b><u>CHEESE FACTORY ROAD</u></b>		<b>Over <u>IRONDEQUOIT CREEK TRIBUTARY</u></b>	
<b><u>Identification:</u></b>		<b><u>Location:</u></b>	
S.I.N	<b>09-049-325</b>	Town	<b>MENDON</b>
B.I.N	CULVERT	Milepoint	3.25 miles E. OF CLOVER ST
Year Built	1928	NE Property	N/A
Last PM / Rehab	N/A	NW Property	675
Functional Location	T-BRDG-B0118	SE Property	N/A
<b><u>Physical Characteristics:</u></b>		SW Property	670
Superstructure Type	<b>BOX, 3 SIDED R.C.</b>	Nearest intersection	WEST BLOOMFIELD RD (C.R. #66)
Substructure Type	FOOTING, CONCRETE REINFORCED	Nearest intersection	CHAMBERLAIN RD (T)
Number of Spans	1	<b><u>Miscellaneous Characteristics:</u></b>	
Max Clr. Span	17.20 feet	Traffic	1062
Length	<b>17.20</b> feet	Traffic date	1/1/09
Width	42'-7"	Speed	<b>55</b> mph
Rise	5'-0"	Waterproof	YES
Skew	0 degrees	Plans Availability	YES
Number of Lanes	2	Maintenance 1	MONROE COUNTY
R.O.W. Width	66.00 feet	Maintenance 2	N/A
Road Orientation	E & W		

<b><u>CHEESE FACTORY ROAD</u></b>		<b>Over <u>IRONDEQUOIT CREEK TRIBUTARY</u></b>	
<b><u>Identification:</u></b>		<b><u>Location:</u></b>	
S.I.N	<b>09-049-330</b>	Town	<b>MENDON</b>
B.I.N	3369600	Milepoint	3.30 miles E. OF CLOVER ST
Year Built	1999	NE Property	675
Last PM / Rehab	N/A	NW Property	1275
Functional Location	T-BRDG-B0119	SE Property	1287
<b><u>Physical Characteristics:</u></b>		SW Property	1287
Superstructure Type	<b>BOX, 4 SIDED R.C.</b>	Nearest intersection	WEST BLOOMFIELD RD (C.R. #66)
Substructure Type	FOOTING, CONCRETE REINFORCED	Nearest intersection	CHAMBERLAIN RD (T)
Number of Spans	1	<b><u>Miscellaneous Characteristics:</u></b>	
Max Clr. Span	20.00 feet	Traffic	1062
Length	<b>20.00</b> feet	Traffic date	1/1/09
Width	50'-0"	Speed	<b>55</b> mph
Rise	5'-2"	Waterproof	YES
Skew	70 degrees	Plans Availability	YES
Number of Lanes	2	Maintenance 1	MONROE COUNTY
R.O.W. Width	66.00 feet	Maintenance 2	N/A
Road Orientation	E & W		



# Monroe County Bridge and Culvert Inventory

## CHESTNUT RIDGE ROAD

## Over CSX RAILROAD

### Identification:

S.I.N **02-121-059**  
 B.I.N 3359980  
 Year Built 1980  
 Last PM / Rehab N/A  
 Functional Location T-BRDG-B0057

### Location:

Town **CHILI**  
 Milepoint 0.59 miles N. OF CHILI AVE  
 NE Property DAVIS PARK  
 NW Property N/A  
 SE Property 575  
 SW Property 576

### Physical Characteristics:

Superstructure Type **BEAM, STEEL/COMP**  
 Substructure Type CONCRETE, REINFORCED  
 Number of Spans 3  
 Max Clr. Span 73.00 feet  
 Length **171.00** feet  
 Width 42'-9"  
 Rise 22'-2"  
 Skew 0 degrees  
 Number of Lanes 2  
 R.O.W. Width 49.50 feet  
 Road Orientation N & S

Nearest intersection PAUL RD (C.R. #168)  
 Nearest intersection CHILI AVE (S.R. #33A)

### Miscellaneous Characteristics:

Traffic 1131  
 Traffic date 1/1/14  
 Speed **30** mph  
 Waterproof NO  
 Plans Availability YES  
 Maintenance 1 CSX RAILROAD  
 Maintenance 2 MC

## CHURCH ROAD

## Over SANDY CREEK TRIBUTARY

### Identification:

S.I.N **06-277-065**  
 B.I.N CULVERT  
 Year Built 1800  
 Last PM / Rehab N/A  
 Functional Location T-BRDG-B0515

### Location:

Town **HAMLIN**  
 Milepoint 0.65 miles E. OF REDMAN RD  
 NE Property N/A  
 NW Property 2890  
 SE Property 2815  
 SW Property N/A

### Physical Characteristics:

Superstructure Type **PIPE, REINF. CONCRETE**  
 Substructure Type EARTH  
 Number of Spans 1  
 Max Clr. Span 1.50 feet  
 Length **1.50** feet  
 Width 48'-0"  
 Rise 1'-6"  
 Skew 15 degrees  
 Number of Lanes 2  
 R.O.W. Width 49.50 feet  
 Road Orientation E & W

Nearest intersection REDMAN RD (C.R. #236)  
 Nearest intersection LAKE RD W. FORK (C.R. #234)

### Miscellaneous Characteristics:

Traffic 440  
 Traffic date 1/1/09  
 Speed **45** mph  
 Waterproof NO  
 Plans Availability NO  
 Maintenance 1 MONROE COUNTY  
 Maintenance 2 N/A

## CHURCH ROAD

## Over SANDY CREEK TRIBUTARY

### Identification:

S.I.N **06-277-066**  
 B.I.N CULVERT  
 Year Built 1800  
 Last PM / Rehab N/A  
 Functional Location T-BRDG-B0516

### Location:

Town **HAMLIN**  
 Milepoint 0.66 miles E. OF REDMAN RD  
 NE Property N/A  
 NW Property 2890  
 SE Property 2815  
 SW Property N/A

### Physical Characteristics:

Superstructure Type **BOX, 3 SIDED R.C.**  
 Substructure Type FOOTING, CONCRETE REINFORCED  
 Number of Spans 1  
 Max Clr. Span 2.00 feet  
 Length **2.00** feet  
 Width 43'-0"  
 Rise 1'-6"  
 Skew 0 degrees  
 Number of Lanes 2  
 R.O.W. Width 49.50 feet  
 Road Orientation E & W

Nearest intersection REDMAN RD (C.R. #236)  
 Nearest intersection LAKE RD W. FORK (C.R. #234)

### Miscellaneous Characteristics:

Traffic 440  
 Traffic date 1/1/09  
 Speed **45** mph  
 Waterproof NO  
 Plans Availability NO  
 Maintenance 1 MONROE COUNTY  
 Maintenance 2 N/A



# Monroe County Bridge and Culvert Inventory

## CHURCH ROAD

## Over SANDY CREEK TRIBUTARY

### Identification:

S.I.N **06-277-087**  
 B.I.N CULVERT  
 Year Built 1800  
 Last PM / Rehab N/A  
 Functional Location T-BRDG-B0518

### Location:

Town **HAMLIN**  
 Milepoint 0.87 miles E. OF REDMAN RD  
 NE Property N/A  
 NW Property N/A  
 SE Property 2745  
 SW Property N/A

### Physical Characteristics:

Superstructure Type **BOX, 3 SIDED R.C.**  
 Substructure Type FOOTING, CONCRETE REINFORCED  
 Number of Spans 1  
 Max Clr. Span 3.00 feet  
 Length **3.00** feet  
 Width 42'-0"  
 Rise 1'-0"  
 Skew 0 degrees  
 Number of Lanes 2  
 R.O.W. Width 49.50 feet  
 Road Orientation E & W

Nearest intersection REDMAN RD (C.R. #236)  
 Nearest intersection LAKE RD W. FORK (C.R. #234)

### Miscellaneous Characteristics:

Traffic 440  
 Traffic date 1/1/09  
 Speed **55** mph  
 Waterproof NO  
 Plans Availability NO  
 Maintenance 1 MONROE COUNTY  
 Maintenance 2 N/A

## CHURCH ROAD

## Over SANDY CREEK TRIBUTARY

### Identification:

S.I.N **06-277-103**  
 B.I.N CULVERT  
 Year Built 1800  
 Last PM / Rehab N/A  
 Functional Location T-BRDG-B0519

### Location:

Town **HAMLIN**  
 Milepoint 1.03 miles E. OF REDMAN RD  
 NE Property 2698  
 NW Property N/A  
 SE Property 2678  
 SW Property N/A

### Physical Characteristics:

Superstructure Type **BOX, 3 SIDED R.C.**  
 Substructure Type FOOTING, CONCRETE REINFORCED  
 Number of Spans 1  
 Max Clr. Span 2.00 feet  
 Length **2.00** feet  
 Width 42'-0"  
 Rise 1'-0"  
 Skew 0 degrees  
 Number of Lanes 2  
 R.O.W. Width 49.50 feet  
 Road Orientation E & W

Nearest intersection REDMAN RD (C.R. #236)  
 Nearest intersection LAKE RD W. FORK (C.R. #234)

### Miscellaneous Characteristics:

Traffic 870  
 Traffic date 1/1/05  
 Speed **55** mph  
 Waterproof NO  
 Plans Availability NO  
 Maintenance 1 MONROE COUNTY  
 Maintenance 2 N/A

## CHURCH ROAD

## Over SANDY CREEK TRIBUTARY

### Identification:

S.I.N **06-277-122**  
 B.I.N 1046600  
 Year Built 1995  
 Last PM / Rehab N/A  
 Functional Location T-BRDG-B0402

### Location:

Town **HAMLIN**  
 Milepoint 1.22 miles E. OF REDMAN RD  
 NE Property N/A  
 NW Property 2640  
 SE Property 2553  
 SW Property N/A

### Physical Characteristics:

Superstructure Type **BEAM, PRESTRESSED BOX**  
 Substructure Type CONCRETE  
 Number of Spans 1  
 Max Clr. Span 0.00 feet  
 Length **91.50** feet  
 Width 34'-0"  
 Rise 12'-0"  
 Skew 0 degrees  
 Number of Lanes 2  
 R.O.W. Width 49.50 feet  
 Road Orientation E & W

Nearest intersection REDMAN RD (C.R. #236)  
 Nearest intersection LAKE RD W. FORK (C.R. #234)

### Miscellaneous Characteristics:

Traffic 870  
 Traffic date 1/1/05  
 Speed **55** mph  
 Waterproof NO  
 Plans Availability NO  
 Maintenance 1 MONROE COUNTY  
 Maintenance 2 N/A

# Monroe County Bridge and Culvert Inventory

## CHURCH ROAD

## Over SANDY CREEK TRIBUTARY

### Identification:

S.I.N **06-277-145**  
 B.I.N CULVERT  
 Year Built 1800  
 Last PM / Rehab N/A  
 Functional Location T-BRDG-B0517

### Location:

Town **HAMLIN**  
 Milepoint 1.45 miles E. OF REDMAN RD  
 NE Property N/A  
 NW Property N/A  
 SE Property UTILITY  
 SW Property N/A

### Physical Characteristics:

Superstructure Type **BOX, 3 SIDED R.C.**  
 Substructure Type FOOTING, CONCRETE REINFORCED  
 Number of Spans 1  
 Max Clr. Span 2.00 feet  
 Length **2.00** feet  
 Width 44'-0"  
 Rise 1'-6"  
 Skew 0 degrees  
 Number of Lanes 2  
 R.O.W. Width 49.50 feet  
 Road Orientation E & W

Nearest intersection REDMAN RD (C.R. #236)  
 Nearest intersection LAKE RD W. FORK (C.R. #234)

### Miscellaneous Characteristics:

Traffic 870  
 Traffic date 1/1/05  
 Speed **55** mph  
 Waterproof NO  
 Plans Availability NO  
 Maintenance 1 MONROE COUNTY  
 Maintenance 2 N/A

## CHURCH ROAD

## Over SANDY CREEK TRIBUTARY

### Identification:

S.I.N **06-277-169**  
 B.I.N CULVERT  
 Year Built 1800  
 Last PM / Rehab N/A  
 Functional Location T-BRDG-B0520

### Location:

Town **HAMLIN**  
 Milepoint 1.69 miles E. OF REDMAN RD  
 NE Property 2398  
 NW Property 2406  
 SE Property N/A  
 SW Property N/A

### Physical Characteristics:

Superstructure Type **BOX, 3 SIDED R.C.**  
 Substructure Type FOOTING, CONCRETE REINFORCED  
 Number of Spans 1  
 Max Clr. Span 2.00 feet  
 Length **2.00** feet  
 Width 44'-0"  
 Rise 1'-0"  
 Skew 0 degrees  
 Number of Lanes 2  
 R.O.W. Width 49.50 feet  
 Road Orientation E & W

Nearest intersection REDMAN RD (C.R. #236)  
 Nearest intersection LAKE RD W. FORK (C.R. #234)

### Miscellaneous Characteristics:

Traffic 870  
 Traffic date 1/1/05  
 Speed **40** mph  
 Waterproof NO  
 Plans Availability NO  
 Maintenance 1 MONROE COUNTY  
 Maintenance 2 N/A

## CLARKSON-HAMLIN T.L. ROAD

## Over WEST CREEK

### Identification:

S.I.N **06-213-020**  
 B.I.N CULVERT  
 Year Built 1930  
 Last PM / Rehab N/A  
 Functional Location T-BRDG-B0143

### Location:

Town **HAMLIN**  
 Milepoint 0.20 miles E. OF DRAKE RD  
 NE Property N/A  
 NW Property 896  
 SE Property N/A  
 SW Property 899

### Physical Characteristics:

Superstructure Type **BOX, 3 SIDED R.C.**  
 Substructure Type FOOTING, CONCRETE REINFORCED  
 Number of Spans 1  
 Max Clr. Span 12.33 feet  
 Length **12.33** feet  
 Width 42'-0"  
 Rise 4'-2"  
 Skew 0 degrees  
 Number of Lanes 2  
 R.O.W. Width 49.50 feet  
 Road Orientation E & W

Nearest intersection LAKE RD (S.R. #19)  
 Nearest intersection DRAKE RD (C.R. #252)

### Miscellaneous Characteristics:

Traffic 726  
 Traffic date 1/1/12  
 Speed **55** mph  
 Waterproof YES  
 Plans Availability YES  
 Maintenance 1 MONROE COUNTY  
 Maintenance 2 N/A

# Monroe County Bridge and Culvert Inventory

## CLARKSON-HAMLIN T.L. ROAD

## Over WEST CREEK

### Identification:

S.I.N **06-213-168**  
 B.I.N CULVERT  
 Year Built 2015  
 Last PM / Rehab N/A  
 Functional Location T-BRDG-B0144

### Location:

Town **HAMLIN**  
 Milepoint 1.68 miles E. OF DRAKE RD  
 NE Property 214  
 NW Property 34  
 SE Property  
 SW Property

### Physical Characteristics:

Superstructure Type **BOX, 3 SIDED R.C.**  
 Substructure Type FOOTING, CONCRETE REINFORCED  
 Number of Spans 1  
 Max Clr. Span 15.00 feet  
 Length **15.00** feet  
 Width 46'-0"  
 Rise 7'-6"  
 Skew 21 degrees  
 Number of Lanes 2  
 R.O.W. Width 49.50 feet  
 Road Orientation E & W

Nearest intersection ROOSEVELT HIGHWAY (S.R. #18)  
 Nearest intersection LAKE RD (S.R. #19)

### Miscellaneous Characteristics:

Traffic 3066  
 Traffic date 1/1/12  
 Speed **55** mph  
 Waterproof NO  
 Plans Availability YES  
 Maintenance 1 MONROE COUNTY  
 Maintenance 2 N/A

## CLARKSON-PARMA T.L. ROAD

## Over SALMON CREEK TRIBUTARY

### Identification:

S.I.N **11-254-016**  
 B.I.N CULVERT  
 Year Built 2009  
 Last PM / Rehab N/A  
 Functional Location T-BRDG-B0215

### Location:

Town **PARMA**  
 Milepoint 0.16 miles N. OF RIDGE RD  
 NE Property 1728  
 NW Property 4047  
 SE Property 5780  
 SW Property 4071

### Physical Characteristics:

Superstructure Type **BOX, 4 SIDED R.C.**  
 Substructure Type FOOTING, CONCRETE REINFORCED  
 Number of Spans 1  
 Max Clr. Span 12.00 feet  
 Length **12.00** feet  
 Width 71'-7.5"  
 Rise 6'-0"  
 Skew 42 degrees  
 Number of Lanes 2  
 R.O.W. Width 66.00 feet  
 Road Orientation N & S

Nearest intersection PECK RD (C.R. #183)  
 Nearest intersection RIDGE RD (S.R. #104)

### Miscellaneous Characteristics:

Traffic 1439  
 Traffic date 1/1/12  
 Speed **55** mph  
 Waterproof YES  
 Plans Availability YES  
 Maintenance 1 MONROE COUNTY  
 Maintenance 2 N/A

## CLARKSON-PARMA T.L. ROAD

## Over SALMON CREEK TRIBUTARY

### Identification:

S.I.N **11-254-168**  
 B.I.N CULVERT  
 Year Built 1924  
 Last PM / Rehab N/A  
 Functional Location T-BRDG-B0423

### Location:

Town **PARMA**  
 Milepoint 1.68 miles N. OF RIDGE RD  
 NE Property N/A  
 NW Property 2981  
 SE Property N/A  
 SW Property 2985

### Physical Characteristics:

Superstructure Type **BOX, 3 SIDED R.C.**  
 Substructure Type FOOTING, CONCRETE REINFORCED  
 Number of Spans 1  
 Max Clr. Span 13.00 feet  
 Length **13.00** feet  
 Width 44'-0"  
 Rise 4'-1"  
 Skew 0 degrees  
 Number of Lanes 2  
 R.O.W. Width 66.00 feet  
 Road Orientation N & S

Nearest intersection PARMA CENTER RD (C.R. #185)  
 Nearest intersection PECK RD (C.R. #183)

### Miscellaneous Characteristics:

Traffic 1622  
 Traffic date 1/1/12  
 Speed **55** mph  
 Waterproof NO  
 Plans Availability NO  
 Maintenance 1 MONROE COUNTY  
 Maintenance 2 N/A

# Monroe County Bridge and Culvert Inventory

<b><u>CLARKSON-PARMA T.L. ROAD</u></b>		<b>Over <u>SALMON CREEK TRIBUTARY</u></b>	
<b><u>Identification:</u></b>		<b><u>Location:</u></b>	
S.I.N	<b>11-254-170</b>	Town	<b>PARMA</b>
B.I.N	CULVERT	Milepoint	1.70 miles N. OF RIDGE RD
Year Built	2016	NE Property	1454
Last PM / Rehab	N/A	NW Property	15
Functional Location	T-BRDG-B0216	SE Property	1454
<b><u>Physical Characteristics:</u></b>		SW Property	15
Superstructure Type	<b>BOX, 3 SIDED R.C.</b>	Nearest intersection	PARMA CENTER RD (C.R. #185)
Substructure Type	FOOTING, CONCRETE REINFORCED	Nearest intersection	PECK RD (C.R. #183)
Number of Spans	1	<b><u>Miscellaneous Characteristics:</u></b>	
Max Clr. Span	13.00 feet	Traffic	1622
Length	<b>22.66</b> feet	Traffic date	1/1/12
Width	83'-0"	Speed	<b>45</b> mph
Rise	6'-0"	Waterproof	YES
Skew	35 degrees	Plans Availability	YES
Number of Lanes	2	Maintenance 1	MONROE COUNTY
R.O.W. Width	66.00 feet	Maintenance 2	N/A
Road Orientation	N & S		

<b><u>CLARKSON-PARMA T.L. ROAD</u></b>		<b>Over <u>SALMON CREEK TRIBUTARY</u></b>	
<b><u>Identification:</u></b>		<b><u>Location:</u></b>	
S.I.N	<b>11-254-179</b>	Town	<b>PARMA</b>
B.I.N	CULVERT	Milepoint	1.79 miles N. OF RIDGE RD
Year Built	1974	NE Property	N/A
Last PM / Rehab	N/A	NW Property	2981
Functional Location	T-BRDG-B0217	SE Property	1454
<b><u>Physical Characteristics:</u></b>		SW Property	2985
Superstructure Type	<b>BOX, 3 SIDED R.C.</b>	Nearest intersection	PECK RD (C.R. #183)
Substructure Type	FOOTING, CONCRETE REINFORCED	Nearest intersection	DEERFIELD C.C.
Number of Spans	1	<b><u>Miscellaneous Characteristics:</u></b>	
Max Clr. Span	10.00 feet	Traffic	1622
Length	<b>10.00</b> feet	Traffic date	1/1/12
Width	42'-7"	Speed	<b>55</b> mph
Rise	5'-0"	Waterproof	YES
Skew	0 degrees	Plans Availability	YES
Number of Lanes	2	Maintenance 1	MONROE COUNTY
R.O.W. Width	66.00 feet	Maintenance 2	N/A
Road Orientation	N & S		

<b><u>CLARKSON-PARMA T.L. ROAD</u></b>		<b>Over <u>SALMON CREEK TRIBUTARY</u></b>	
<b><u>Identification:</u></b>		<b><u>Location:</u></b>	
S.I.N	<b>11-254-190</b>	Town	<b>PARMA</b>
B.I.N	CULVERT	Milepoint	1.90 miles N. OF RIDGE RD
Year Built	1800	NE Property	1420
Last PM / Rehab	N/A	NW Property	1420
Functional Location	T-BRDG-B0218	SE Property	1436
<b><u>Physical Characteristics:</u></b>		SW Property	DEERFIELD CNTRY CLUB
Superstructure Type	<b>BOX, 3 SIDED R.C.</b>	Nearest intersection	PARMA CENTER RD (C.R. #185)
Substructure Type	FOOTING, CONCRETE REINFORCED	Nearest intersection	DEERFIELD C.C.
Number of Spans	1	<b><u>Miscellaneous Characteristics:</u></b>	
Max Clr. Span	13.00 feet	Traffic	1622
Length	<b>13.00</b> feet	Traffic date	1/1/12
Width	46'-6"	Speed	<b>55</b> mph
Rise	4'-1"	Waterproof	YES
Skew	0 degrees	Plans Availability	YES
Number of Lanes	2	Maintenance 1	MONROE COUNTY
R.O.W. Width	66.00 feet	Maintenance 2	N/A
Road Orientation	N & S		

# Monroe County Bridge and Culvert Inventory

## CLARKSON-PARMA T.L. ROAD

## Over SALMON CREEK

### Identification:

S.I.N **11-254-307**  
 B.I.N 3317770  
 Year Built 1998  
 Last PM / Rehab N/A  
 Functional Location T-BRDG-B0219

### Location:

Town **PARMA**  
 Milepoint 3.07 miles N. OF RIDGE RD  
 NE Property N/A  
 NW Property 2331  
 SE Property 2400  
 SW Property N/A  
 Nearest intersection BURRITT RD (C.R. #187)  
 Nearest intersection PARMA CENTER RD (C.R. #185)

### Physical Characteristics:

Superstructure Type **BOX, 3 SIDED P.C.**  
 Substructure Type CONCRETE, REINFORCED  
 Number of Spans 1  
 Max Clr. Span 31.20 feet  
 Length **31.20** feet  
 Width 36'-5"  
 Rise 8'-9"  
 Skew 15 degrees  
 Number of Lanes 2  
 R.O.W. Width 66.00 feet  
 Road Orientation N & S

### Miscellaneous Characteristics:

Traffic 1851  
 Traffic date 1/1/12  
 Speed **55** mph  
 Waterproof YES  
 Plans Availability YES  
 Maintenance 1 MONROE COUNTY  
 Maintenance 2 N/A

## CLARKSON-PARMA T.L. ROAD

## Over OTIS CREEK

### Identification:

S.I.N **11-254-438**  
 B.I.N 3317780  
 Year Built 1952  
 Last PM / Rehab 2019  
 Functional Location T-BRDG-B0220

### Location:

Town **PARMA**  
 Milepoint 4.38 miles N. OF RIDGE RD  
 NE Property 900  
 NW Property N/A  
 SE Property 904  
 SW Property N/A  
 Nearest intersection ROOSEVELT HIGHWAY (S.R. #18)  
 Nearest intersection LAWRENCE RD (C.R. #215)

### Physical Characteristics:

Superstructure Type **BEAM, STEEL/COMP**  
 Substructure Type CONCRETE, REINFORCED  
 Number of Spans 1  
 Max Clr. Span 50.00 feet  
 Length **54.00** feet  
 Width 33'-4"  
 Rise 10'-0"  
 Skew 0 degrees  
 Number of Lanes 2  
 R.O.W. Width 66.00 feet  
 Road Orientation N & S

### Miscellaneous Characteristics:

Traffic 1660  
 Traffic date 1/1/17  
 Speed **55** mph  
 Waterproof NO  
 Plans Availability YES  
 Maintenance 1 MONROE COUNTY  
 Maintenance 2 N/A

## CLOVER STREET

## Over ALLEN CREEK TRIBUTARY

### Identification:

S.I.N **01-271-010**  
 B.I.N CULVERT  
 Year Built 1928  
 Last PM / Rehab N/A  
 Functional Location T-BRDG-B0050

### Location:

Town **BRIGHTON**  
 Milepoint 0.10 miles N. OF MONROE AVE  
 NE Property 2322  
 NW Property 2301  
 SE Property N/A  
 SW Property N/A  
 Nearest intersection ALLEN CREEK RD (C.R. #60)  
 Nearest intersection MONROE AVE (S.R. #31)

### Physical Characteristics:

Superstructure Type **ARCH, CONCRETE**  
 Substructure Type FOOTING, CONCRETE REINFORCED  
 Number of Spans 1  
 Max Clr. Span 2.00 feet  
 Length **2.00** feet  
 Width 49'-0"  
 Rise 2'-0"  
 Skew 0 degrees  
 Number of Lanes 2  
 R.O.W. Width 66.00 feet  
 Road Orientation N & S

### Miscellaneous Characteristics:

Traffic 8359  
 Traffic date 1/1/09  
 Speed **35** mph  
 Waterproof NO  
 Plans Availability NO  
 Maintenance 1 MONROE COUNTY  
 Maintenance 2 N/A

# Monroe County Bridge and Culvert Inventory

<b><u>CLOVER STREET</u></b>		<b>Over <u>ALLEN CREEK TRIBUTARY</u></b>	
<b><u>Identification:</u></b>		<b><u>Location:</u></b>	
S.I.N	<b>01-271-017</b>	Town	<b>BRIGHTON</b>
B.I.N	CULVERT	Milepoint	0.17 miles N. OF MONROE AVE
Year Built	1800	NE Property	2230
Last PM / Rehab	N/A	NW Property	2229
Functional Location	T-BRDG-B0558	SE Property	2288
<b><u>Physical Characteristics:</u></b>		SW Property	2259
Superstructure Type	<b>BOX, 3 SIDED R.C. &amp; C.M.P.A.</b>	Nearest intersection	ALLENS CREEK RD (C.R. #60)
Substructure Type	EARTH	Nearest intersection	MONROE AVE (S.R. #31)
Number of Spans	1	<b><u>Miscellaneous Characteristics:</u></b>	
Max Clr. Span	2.00 feet	Traffic	8675
Length	<b>2.00</b> feet	Traffic date	1/1/13
Width	68' - 0"	Speed	<b>35</b> mph
Rise	2' - 0"	Waterproof	NO
Skew	0 degrees	Plans Availability	NO
Number of Lanes	2	Maintenance 1	MONROE COUNTY
R.O.W. Width	66.00 feet	Maintenance 2	N/A
Road Orientation	N & S		

<b><u>CLOVER STREET</u></b>		<b>Over <u>ALLEN CREEK</u></b>	
<b><u>Identification:</u></b>		<b><u>Location:</u></b>	
S.I.N	<b>01-271-050</b>	Town	<b>BRIGHTON</b>
B.I.N	1029000	Milepoint	0.50 miles N. OF MONROE AVE
Year Built	2005	NE Property	N/A
Last PM / Rehab	2014	NW Property	HARLEY SCHOOL
Functional Location	T-BRDG-B0051	SE Property	2000
<b><u>Physical Characteristics:</u></b>		SW Property	2047
Superstructure Type	<b>ARCH, PRECAST CONCRETE</b>	Nearest intersection	ELMWOOD AVE (C.R. #87)
Substructure Type	CONCRETE, REINFORCED	Nearest intersection	ALLEN CREEK RD (C.R. #60)
Number of Spans	2	<b><u>Miscellaneous Characteristics:</u></b>	
Max Clr. Span	28.16 feet	Traffic	8359
Length	<b>28.16</b> feet	Traffic date	1/1/09
Width	37'-4"	Speed	<b>35</b> mph
Rise	5'-7"	Waterproof	NO
Skew	14 degrees	Plans Availability	YES
Number of Lanes	2	Maintenance 1	MONROE COUNTY
R.O.W. Width	66.00 feet	Maintenance 2	N/A
Road Orientation	N & S		

<b><u>CLOVER STREET</u></b>		<b>Over <u>ALLEN CREEK TRIBUTARY</u></b>	
<b><u>Identification:</u></b>		<b><u>Location:</u></b>	
S.I.N	<b>01-271-075</b>	Town	<b>BRIGHTON</b>
B.I.N	CULVERT	Milepoint	0.75 miles N. OF MONROE AVE
Year Built	1928	NE Property	1820
Last PM / Rehab	N/A	NW Property	1825
Functional Location	T-BRDG-B0429	SE Property	1836
<b><u>Physical Characteristics:</u></b>		SW Property	1837
Superstructure Type	<b>BOX, 3 SIDED R.C.</b>	Nearest intersection	ELMWOOD AVE (C.R. #87)
Substructure Type	FOOTING, CONCRETE REINFORCED	Nearest intersection	ALLEN CREEK RD (C.R. #60)
Number of Spans	1	<b><u>Miscellaneous Characteristics:</u></b>	
Max Clr. Span	2.00 feet	Traffic	8675
Length	<b>2.00</b> feet	Traffic date	1/1/13
Width	41'-0"	Speed	<b>35</b> mph
Rise	2'-0"	Waterproof	NO
Skew	0 degrees	Plans Availability	NO
Number of Lanes	2	Maintenance 1	MONROE COUNTY
R.O.W. Width	66.00 feet	Maintenance 2	N/A
Road Orientation	N & S		

# Monroe County Bridge and Culvert Inventory

## CLOVER STREET

## Over ALLEN CREEK TRIBUTARY

### Identification:

S.I.N **01-271-115**  
 B.I.N CULVERT  
 Year Built 1928  
 Last PM / Rehab N/A  
 Functional Location T-BRDG-B0052

### Location:

Town **BRIGHTON**  
 Milepoint 1.15 miles N. OF MONROE AVE  
 NE Property 1550  
 NW Property 1565  
 SE Property N/A  
 SW Property 1575

### Physical Characteristics:

Superstructure Type **ARCH, BRICK**  
 Substructure Type CONCRETE INVERT SLAB  
 Number of Spans 1  
 Max Clr. Span 6.00 feet  
 Length **6.00** feet  
 Width 64'-0"  
 Rise 5'-3"  
 Skew 0 degrees  
 Number of Lanes 2  
 R.O.W. Width 66.00 feet  
 Road Orientation N & S

Nearest intersection HIGHLAND AVE (T)  
 Nearest intersection ELMWOOD AVE (C.R. #87)

### Miscellaneous Characteristics:

Traffic 8675  
 Traffic date 1/1/13  
 Speed **35** mph  
 Waterproof NO  
 Plans Availability NO  
 Maintenance 1 MONROE COUNTY  
 Maintenance 2 N/A

## COLBY STREET

## Over SPRING CREEK

### Identification:

S.I.N **10-173-097**  
 B.I.N CULVERT  
 Year Built 1800  
 Last PM / Rehab N/A  
 Functional Location T-BRDG-B0544

### Location:

Town **OGDEN**  
 Milepoint 0.97 miles E. OF OGDEN T.L.  
 NE Property 696  
 NW Property 696  
 SE Property 653  
 SW Property 665

### Physical Characteristics:

Superstructure Type **C.M.P.**  
 Substructure Type CONCRETE  
 Number of Spans 1  
 Max Clr. Span 5.00 feet  
 Length **5.00** feet  
 Width 51' - 0"  
 Rise 5' - 0"  
 Skew 0 degrees  
 Number of Lanes 2  
 R.O.W. Width 66.00 feet  
 Road Orientation E & W

Nearest intersection HUBBELL RD (C.R. #206)  
 Nearest intersection WASHINGTON ST (S.R. #36)

### Miscellaneous Characteristics:

Traffic 2239  
 Traffic date 7/1/12  
 Speed **45** mph  
 Waterproof NO  
 Plans Availability NO  
 Maintenance 1 MONROE COUNTY  
 Maintenance 2 N/A

## COLBY STREET

## Over NORTHRUP CREEK TRIBUTARY

### Identification:

S.I.N **10-173-330**  
 B.I.N CULVERT  
 Year Built 1956  
 Last PM / Rehab N/A  
 Functional Location T-BRDG-B0367

### Location:

Town **OGDEN**  
 Milepoint 3.30 miles E. OF OGDEN T.L. MARK  
 NE Property N/A  
 NW Property N/A  
 SE Property 141  
 SW Property 161

### Physical Characteristics:

Superstructure Type **BOX, 3 SIDED R.C.**  
 Substructure Type FOOTING, CONCRETE REINFORCED  
 Number of Spans 1  
 Max Clr. Span 4.00 feet  
 Length **4.00** feet  
 Width 52'-0"  
 Rise 3'-6"  
 Skew 0 degrees  
 Number of Lanes 2  
 R.O.W. Width 66.00 feet  
 Road Orientation N & S

Nearest intersection UNION ST (S.R. #259)  
 Nearest intersection VROOM RD (T)

### Miscellaneous Characteristics:

Traffic 2536  
 Traffic date 1/1/12  
 Speed **45** mph  
 Waterproof NO  
 Plans Availability YES  
 Maintenance 1 MONROE COUNTY  
 Maintenance 2 N/A



# Monroe County Bridge and Culvert Inventory

## COLBY STREET

## Over SALMON CREEK TRIBUTARY

### Identification:

S.I.N **17-173-250**  
 B.I.N CULVERT  
 Year Built 1915  
 Last PM / Rehab N/A  
 Functional Location T-BRDG-B0366

### Physical Characteristics:

Superstructure Type **BOX, 3 SIDED R.C.**  
 Substructure Type FOOTING, CONCRETE REINFORCED  
 Number of Spans 1  
 Max Clr. Span 17.00 feet  
 Length **17.00** feet  
 Width 66'-0"  
 Rise 8'-0"  
 Skew 0 degrees  
 Number of Lanes 2  
 R.O.W. Width 66.00 feet  
 Road Orientation N & S

### Location:

Town **SWEDEN**  
 Milepoint 2.50 miles E. OF LAKE RD  
 NE Property N/A  
 NW Property N/A  
 SE Property 1937  
 SW Property 1975  
 Nearest intersection SALMON CREEK RD (C.R. #246)  
 Nearest intersection SWEDEN-WALKER RD (C.R. #242)

### Miscellaneous Characteristics:

Traffic 2494  
 Traffic date 1/1/12  
 Speed **55** mph  
 Waterproof NO  
 Plans Availability YES  
 Maintenance 1 MONROE COUNTY  
 Maintenance 2 N/A

## COLDWATER ROAD

## Over LITTLE BLACK CREEK ('08)

### Identification:

S.I.N **04-198-010**  
 B.I.N CULVERT  
 Year Built 2017  
 Last PM / Rehab N/A  
 Functional Location T-BRDG-B0507

### Physical Characteristics:

Superstructure Type **EELLIPTICAL, R.C.**  
 Substructure Type EARTH  
 Number of Spans 1  
 Max Clr. Span 3.50 feet  
 Length **4.17** feet  
 Width 56'-0"  
 Rise 2'-4"  
 Skew 10 degrees  
 Number of Lanes 2  
 R.O.W. Width 66.00 feet  
 Road Orientation N & S

### Location:

Town **GATES**  
 Milepoint 0.10 miles N. OF WESTSIDE DR  
 NE Property 766  
 NW Property N/A  
 SE Property 790  
 SW Property N/A  
 Nearest intersection WESTSIDE DR (C.R. #119)  
 Nearest intersection CHERRY RD (T)

### Miscellaneous Characteristics:

Traffic 5612  
 Traffic date 1/1/12  
 Speed **35** mph  
 Waterproof NO  
 Plans Availability YES  
 Maintenance 1 MONROE COUNTY  
 Maintenance 2 N/A

## COLDWATER ROAD

## Over LITTLE BLACK CREEK ('08)

### Identification:

S.I.N **04-198-045**  
 B.I.N 1043310  
 Year Built 2017  
 Last PM / Rehab N/A  
 Functional Location T-BRDG-B0401

### Physical Characteristics:

Superstructure Type **BOX, 3 SIDED P.C.**  
 Substructure Type FOOTING, CONCRETE REINFORCED  
 Number of Spans 1  
 Max Clr. Span 30.00 feet  
 Length **32.00** feet  
 Width 37'-4"  
 Rise 7'-0"  
 Skew 0 degrees  
 Number of Lanes 2  
 R.O.W. Width 66.00 feet  
 Road Orientation N & S

### Location:

Town **GATES**  
 Milepoint 0.45 miles N. OF WESTSIDE DR  
 NE Property N/A  
 NW Property 531  
 SE Property 560  
 SW Property N/A  
 Nearest intersection CHERRY RD (T)  
 Nearest intersection WESTSIDE DR (C.R. #119)

### Miscellaneous Characteristics:

Traffic 5612  
 Traffic date 1/1/12  
 Speed **35** mph  
 Waterproof YES  
 Plans Availability YES  
 Maintenance 1 MONROE COUNTY  
 Maintenance 2 N/A



# Monroe County Bridge and Culvert Inventory

## CORWIN ROAD

## Over IRONDEQUOIT CREEK

### Identification:

S.I.N **01-666-001**  
 B.I.N 2211050  
 Year Built 1927  
 Last PM / Rehab N/A  
 Functional Location T-BRDG-B0054

### Location:

Town **BRIGHTON**  
 Milepoint 0.01 miles E. OF SHAFTSBURY RD  
 NE Property 530  
 NW Property 30  
 SE Property 7  
 SW Property 60  
 Nearest intersection PARK RD (T)  
 Nearest intersection SHAFTSBURY RD (T)

### Physical Characteristics:

Superstructure Type **ARCH, CONCRETE**  
 Substructure Type CONCRETE, REINFORCED  
 Number of Spans 2  
 Max Clr. Span 59.00 feet  
 Length **122.00** feet  
 Width 28'-1"  
 Rise 22'-0"  
 Skew 0 degrees  
 Number of Lanes 2  
 R.O.W. Width 75.00 feet  
 Road Orientation E & W

### Miscellaneous Characteristics:

Traffic 0  
 Traffic date  
 Speed **25** mph  
 Waterproof NO  
 Plans Availability NO  
 Maintenance 1 TOWN OF BRIGHTON  
 Maintenance 2 N/A

## CREEK STREET

## Over TUFA GLEN CREEK

### Identification:

S.I.N **12-022-112**  
 B.I.N CULVERT  
 Year Built 1991  
 Last PM / Rehab N/A  
 Functional Location T-BRDG-B0179

### Location:

Town **PENFIELD**  
 Milepoint 1.12 miles N. OF BROWNCROFT BLVD  
 NE Property ROYAL VIEW DR+B138  
 NW Property 1549  
 SE Property 1544  
 SW Property 1548  
 Nearest intersection EMBURY RD (T)  
 Nearest intersection ATLANTIC AVE (S.R. #286)

### Physical Characteristics:

Superstructure Type **BOX, 4 SIDED P.C.**  
 Substructure Type EARTH  
 Number of Spans 1  
 Max Clr. Span 11.00 feet  
 Length **11.00** feet  
 Width 45'-2.5"  
 Rise 5'-0"  
 Skew 10 degrees  
 Number of Lanes 2  
 R.O.W. Width 49.50 feet  
 Road Orientation N & S

### Miscellaneous Characteristics:

Traffic 9339  
 Traffic date 1/1/12  
 Speed **35** mph  
 Waterproof YES  
 Plans Availability YES  
 Maintenance 1 MONROE COUNTY  
 Maintenance 2 N/A

## CRITTENDEN ROAD

## Over RED CREEK TRIBUTARY

### Identification:

S.I.N **01-083-110**  
 B.I.N 3361580  
 Year Built 1998  
 Last PM / Rehab N/A  
 Functional Location T-BRDG-B0032

### Location:

Town **BRIGHTON**  
 Milepoint 1.10 miles E. OF EAST RIVER RD  
 NE Property N/A  
 NW Property N/A  
 SE Property 805  
 SW Property N/A  
 Nearest intersection WEST HENRIETTA RD (S.R. #15)  
 Nearest intersection E. RIVER RD (C.R. #84)

### Physical Characteristics:

Superstructure Type **BOX, 4 SIDED P.C.**  
 Substructure Type EARTH  
 Number of Spans 1  
 Max Clr. Span 25.83 feet  
 Length **25.83** feet  
 Width 36'-5"  
 Rise 6'-7"  
 Skew 60 degrees  
 Number of Lanes 2  
 R.O.W. Width 49.50 feet  
 Road Orientation E & W

### Miscellaneous Characteristics:

Traffic 2550  
 Traffic date 1/1/09  
 Speed **35** mph  
 Waterproof YES  
 Plans Availability NO  
 Maintenance 1 MONROE COUNTY  
 Maintenance 2 N/A

# Monroe County Bridge and Culvert Inventory

## CRITTENDEN ROAD

## Over RED CREEK

### Identification:

S.I.N **01-083-138**  
 B.I.N 3317420  
 Year Built 2000  
 Last PM / Rehab N/A  
 Functional Location T-BRDG-B0033

### Location:

Town **BRIGHTON**  
 Milepoint 1.38 miles E. OF EAST RIVER RD  
 NE Property 1016  
 NW Property 960  
 SE Property 985  
 SW Property 921

### Physical Characteristics:

Superstructure Type **BEAM, PRESTRESSED VOIDED**  
 Substructure Type PILE, STEEL H  
 Number of Spans 1  
 Max Clr. Span 45.00 feet  
 Length **45.00** feet  
 Width 38'-2"  
 Rise 7'-2"  
 Skew 21 degrees  
 Number of Lanes 2  
 R.O.W. Width 49.50 feet  
 Road Orientation E & W

Nearest intersection WEST HENRIETTA RD (S.R. #15)  
 Nearest intersection E. RIVER RD (C.R. #84)

### Miscellaneous Characteristics:

Traffic 2550  
 Traffic date 1/1/09  
 Speed **35** mph  
 Waterproof YES  
 Plans Availability YES  
 Maintenance 1 MONROE COUNTY  
 Maintenance 2 N/A

## DAVIS ROAD

## Over BLACK CREEK TRIBUTARY

### Identification:

S.I.N **02-131-016**  
 B.I.N CULVERT  
 Year Built 1958  
 Last PM / Rehab N/A  
 Functional Location T-BRDG-B0059

### Location:

Town **CHILI**  
 Milepoint 0.16 miles E. OF CHILI T.L.  
 NE Property N/A  
 NW Property N/A  
 SE Property N/A  
 SW Property N/A

### Physical Characteristics:

Superstructure Type **M.P.P.A.**  
 Substructure Type EARTH  
 Number of Spans 2  
 Max Clr. Span 10.00 feet  
 Length **10.00** feet  
 Width 50'-0"  
 Rise 4'-0"  
 Skew 0 degrees  
 Number of Lanes 2  
 R.O.W. Width 66.00 feet  
 Road Orientation E & W

Nearest intersection UNION ST (S.R. #259)  
 Nearest intersection ATTRIDGE RD (C.R. #194)

### Miscellaneous Characteristics:

Traffic 949  
 Traffic date 1/1/12  
 Speed **40** mph  
 Waterproof NO  
 Plans Availability NO  
 Maintenance 1 MONROE COUNTY  
 Maintenance 2 N/A

## DEAN ROAD

## Over NORTHRUP CREEK

### Identification:

S.I.N **11-218-080**  
 B.I.N 3367800  
 Year Built 1986  
 Last PM / Rehab N/A  
 Functional Location T-BRDG-B0138

### Location:

Town **PARMA**  
 Milepoint 0.80 miles N. OF RIDGE RD  
 NE Property 199  
 NW Property GOLF GREEN  
 SE Property 204  
 SW Property 207

### Physical Characteristics:

Superstructure Type **BEAM, PRESTRESSED BOX**  
 Substructure Type CONCRETE, REINFORCED  
 Number of Spans 1  
 Max Clr. Span 24.00 feet  
 Length **24.00** feet  
 Width 24'-0"  
 Rise 4'-6"  
 Skew 0 degrees  
 Number of Lanes 2  
 R.O.W. Width 66.00 feet  
 Road Orientation N & S

Nearest intersection PECK RD (C.R. #183)  
 Nearest intersection RIDGE RD (S.R. #104)

### Miscellaneous Characteristics:

Traffic 767  
 Traffic date 1/1/05  
 Speed **40** mph  
 Waterproof YES  
 Plans Availability YES  
 Maintenance 1 MONROE COUNTY  
 Maintenance 2 N/A

# Monroe County Bridge and Culvert Inventory

<b><u>DEAN ROAD</u></b>		<b>Over <u>NORTHRUP CREEK TRIBUTARY</u></b>	
<b><u>Identification:</u></b>		<b><u>Location:</u></b>	
S.I.N	<b>11-218-174</b>	Town	<b>PARMA</b>
B.I.N	CULVERT	Milepoint	1.74 miles N. OF RIDGE RD
Year Built	1800	NE Property	N/A
Last PM / Rehab	N/A	NW Property	N/A
Functional Location	T-BRDG-B0139	SE Property	N/A
<b><u>Physical Characteristics:</u></b>		SW Property	3
Superstructure Type	<b>BOX, 3 SIDED R.C.</b>	Nearest intersection	PECK RD (C.R. #183)
Substructure Type	FOOTING, CONCRETE REINFORCED	Nearest intersection	RIDGE RD (S.R. #104)
Number of Spans	1	<b><u>Miscellaneous Characteristics:</u></b>	
Max Clr. Span	4.00 feet	Traffic	549
Length	<b>4.00</b> feet	Traffic date	1/1/05
Width	35'-0"	Speed	<b>45</b> mph
Rise	1'-0"	Waterproof	NO
Skew	0 degrees	Plans Availability	NO
Number of Lanes	2	Maintenance 1	MONROE COUNTY
R.O.W. Width	66.00 feet	Maintenance 2	N/A
Road Orientation	N & S		

<b><u>DEWEY AVENUE</u></b>		<b>Over <u>FLEMING CREEK</u></b>	
<b><u>Identification:</u></b>		<b><u>Location:</u></b>	
S.I.N	<b>05-132-100</b>	Town	<b>GREECE</b>
B.I.N	CULVERT	Milepoint	1.00 miles N. OF GREECE T.L.
Year Built	1800	NE Property	3392
Last PM / Rehab	N/A	NW Property	N/A
Functional Location	T-BRDG-B0084	SE Property	N/A
<b><u>Physical Characteristics:</u></b>		SW Property	N/A
Superstructure Type	<b>C.M.P.</b>	Nearest intersection	DORSEY RD (C.R. #249)
Substructure Type	EARTH	Nearest intersection	BROOKRIDGE RD (T)
Number of Spans	2	<b><u>Miscellaneous Characteristics:</u></b>	
Max Clr. Span	5.00 feet	Traffic	8269
Length	<b>15.00</b> feet	Traffic date	1/1/04
Width	120'-0"	Speed	<b>35</b> mph
Rise	5'-0"	Waterproof	NO
Skew	0 degrees	Plans Availability	NO
Number of Lanes	5	Maintenance 1	MONROE COUNTY
R.O.W. Width	66.00 feet	Maintenance 2	N/A
Road Orientation	N & S		

<b><u>DEWEY AVENUE</u></b>		<b>Over <u>SLATER CREEK</u></b>	
<b><u>Identification:</u></b>		<b><u>Location:</u></b>	
S.I.N	<b>05-132-283</b>	Town	<b>GREECE</b>
B.I.N	CULVERT	Milepoint	2.83 miles N. OF GREECE T.L.
Year Built	2006	NE Property	4500
Last PM / Rehab	N/A	NW Property	FAWN HILL ROAD
Functional Location	T-BRDG-B0186	SE Property	DEWEY GARDENS
<b><u>Physical Characteristics:</u></b>		SW Property	N/A
Superstructure Type	<b>BOX, 3 SIDED R.C.</b>	Nearest intersection	FAWN HILL RD (T)
Substructure Type	FOOTING, CONCRETE REINFORCED	Nearest intersection	LATTA RD (S.R. #18)
Number of Spans	1	<b><u>Miscellaneous Characteristics:</u></b>	
Max Clr. Span	17.00 feet	Traffic	8269
Length	<b>17.00</b> feet	Traffic date	1/1/04
Width	90'-0"	Speed	<b>35</b> mph
Rise	5'-3"	Waterproof	YES
Skew	28 degrees	Plans Availability	YES
Number of Lanes	4	Maintenance 1	MONROE COUNTY
R.O.W. Width	66.00 feet	Maintenance 2	N/A
Road Orientation	N & S		

# Monroe County Bridge and Culvert Inventory

## DEWEY STREET

## Over BLACK CREEK TRIBUTARY

### Identification:

S.I.N **10-167-001**  
 B.I.N CULVERT  
 Year Built 1997  
 Last PM / Rehab N/A  
 Functional Location T-BRDG-B0458

### Location:

Town **OGDEN**  
 Milepoint 0.01 miles E. OF MCINTOSH  
 NE Property 466  
 NW Property N/A  
 SE Property N/A  
 SW Property N/A  
 Nearest intersection MC INTOSH ROAD  
 Nearest intersection WASHINGTON ST (S.R. #36)

### Physical Characteristics:

Superstructure Type **C.M.P.**  
 Substructure Type FOOTING, CONCRETE REINFORCED  
 Number of Spans 2  
 Max Clr. Span 5.00 feet  
 Length **12.00** feet  
 Width 35'-7"  
 Rise 3'-0"  
 Skew 0 degrees  
 Number of Lanes 2  
 R.O.W. Width 49.50 feet  
 Road Orientation E & W

### Miscellaneous Characteristics:

Traffic 0  
 Traffic date  
 Speed **40** mph  
 Waterproof NO  
 Plans Availability NO  
 Maintenance 1 MONROE COUNTY  
 Maintenance 2 N/A

## DEWEY STREET

## Over BLACK CREEK TRIBUTARY

### Identification:

S.I.N **10-167-053**  
 B.I.N CULVERT  
 Year Built 1800  
 Last PM / Rehab N/A  
 Functional Location T-BRDG-B0167

### Location:

Town **OGDEN**  
 Milepoint 0.53 miles E. OF MCINTOSH RD  
 NE Property 350  
 NW Property N/A  
 SE Property N/A  
 SW Property N/A  
 Nearest intersection BANGS RD (C.R. #202)  
 Nearest intersection MCINTOSH RD (C.R. #204)

### Physical Characteristics:

Superstructure Type **ARCH, CONCRETE**  
 Substructure Type FOOTING, CONCRETE REINFORCED  
 Number of Spans 1  
 Max Clr. Span 2.00 feet  
 Length **2.00** feet  
 Width 35'-7"  
 Rise 2'-6"  
 Skew 0 degrees  
 Number of Lanes 2  
 R.O.W. Width 49.50 feet  
 Road Orientation E & W

### Miscellaneous Characteristics:

Traffic 834  
 Traffic date 1/1/12  
 Speed **55** mph  
 Waterproof NO  
 Plans Availability NO  
 Maintenance 1 MONROE COUNTY  
 Maintenance 2 N/A

## DRAKE ROAD

## Over MOORMAN CREEK

### Identification:

S.I.N **03-555-064**  
 B.I.N 2211080  
 Year Built 1993  
 Last PM / Rehab N/A  
 Functional Location T-BRDG-B0025

### Location:

Town **CLARKSON**  
 Milepoint 0.64 miles N. OF RIDGE RD  
 NE Property N/A  
 NW Property 1901  
 SE Property N/A  
 SW Property N/A  
 Nearest intersection CLARKSON-HAMLIN TL (CR #213)  
 Nearest intersection RIDGE RD (S.R. #104)

### Physical Characteristics:

Superstructure Type **BEAM, PRESTRESSED BOX**  
 Substructure Type CONCRETE, REINFORCED  
 Number of Spans 1  
 Max Clr. Span 42.00 feet  
 Length **42.00** feet  
 Width 33'-0"  
 Rise 5'-10"  
 Skew 23 degrees  
 Number of Lanes 2  
 R.O.W. Width 49.50 feet  
 Road Orientation N & S

### Miscellaneous Characteristics:

Traffic 0  
 Traffic date  
 Speed **45** mph  
 Waterproof YES  
 Plans Availability NO  
 Maintenance 1 MONROE COUNTY  
 Maintenance 2 CLARKSON

# Monroe County Bridge and Culvert Inventory

## DRAKE ROAD

## Over WEST CREEK

### Identification:

S.I.N **06-252-008**  
 B.I.N CULVERT  
 Year Built 1933  
 Last PM / Rehab N/A  
 Functional Location T-BRDG-B0148

### Location:

Town **HAMLIN**  
 Milepoint 0.08 miles N. OF CLARKSON-HAMLIN T.  
 NE Property 756  
 NW Property N/A  
 SE Property N/A  
 SW Property N/A

### Physical Characteristics:

Superstructure Type **BOX, 3 SIDED R.C.**  
 Substructure Type CONCRETE, REINFORCED  
 Number of Spans 1  
 Max Clr. Span 12.50 feet  
 Length **12.50** feet  
 Width 30'-0"  
 Rise 4'-2"  
 Skew 0 degrees  
 Number of Lanes 2  
 R.O.W. Width 49.50 feet  
 Road Orientation N & S

Nearest intersection WALKER RD (C.R. #205)  
 Nearest intersection CLARKSON-HAMLIN TL (CR. #213)

### Miscellaneous Characteristics:

Traffic 1983  
 Traffic date 1/1/12  
 Speed **45** mph  
 Waterproof NO  
 Plans Availability NO  
 Maintenance 1 MONROE COUNTY  
 Maintenance 2 N/A

## EAST AVENUE

## Over BROCKPORT CREEK

### Identification:

S.I.N **03-221-018**  
 B.I.N CULVERT  
 Year Built 1971  
 Last PM / Rehab N/A  
 Functional Location T-BRDG-B0016

### Location:

Town **CLARKSON**  
 Milepoint 0.18 miles E. OF LAKE RD  
 NE Property N/A  
 NW Property N/A  
 SE Property 60  
 SW Property 56  
 Nearest intersection SWEDEN WALKER RD (S.R. #260)  
 Nearest intersection LAKE RD (S.R. #19)

### Physical Characteristics:

Superstructure Type **BOX, 3 SIDED R.C.**  
 Substructure Type FOOTING, CONCRETE REINFORCED  
 Number of Spans 1  
 Max Clr. Span 10.00 feet  
 Length **10.00** feet  
 Width 90'-0"  
 Rise 5'-0"  
 Skew 40 degrees  
 Number of Lanes 2  
 R.O.W. Width 49.50 feet  
 Road Orientation E & W

### Miscellaneous Characteristics:

Traffic 5106  
 Traffic date 1/1/12  
 Speed **30** mph  
 Waterproof YES  
 Plans Availability YES  
 Maintenance 1 MONROE COUNTY  
 Maintenance 2 N/A

## EAST AVENUE

## Over BROCKPORT CREEK

### Identification:

S.I.N **03-221-068**  
 B.I.N CULVERT  
 Year Built 1930  
 Last PM / Rehab N/A  
 Functional Location T-BRDG-B0017

### Location:

Town **CLARKSON**  
 Milepoint 0.68 miles E. OF LAKE RD  
 NE Property N/A  
 NW Property 275  
 SE Property 332  
 SW Property 280  
 Nearest intersection SWEDEN WALKER RD (S.R. #260)  
 Nearest intersection LAKE RD (S.R. #19)

### Physical Characteristics:

Superstructure Type **BOX, 3 SIDED R.C.**  
 Substructure Type FOOTING, CONCRETE REINFORCED  
 Number of Spans 1  
 Max Clr. Span 8.00 feet  
 Length **8.00** feet  
 Width 54'-0"  
 Rise 5'-0"  
 Skew 40 degrees  
 Number of Lanes 2  
 R.O.W. Width 49.50 feet  
 Road Orientation E & W

### Miscellaneous Characteristics:

Traffic 5106  
 Traffic date 1/1/12  
 Speed **40** mph  
 Waterproof NO  
 Plans Availability YES  
 Maintenance 1 MONROE COUNTY  
 Maintenance 2 N/A

# Monroe County Bridge and Culvert Inventory

<b><u>EAST AVENUE</u></b>		<b>Over <u>OTIS CREEK TRIBUTARY</u></b>	
<b><u>Identification:</u></b>		<b><u>Location:</u></b>	
S.I.N	<b>03-221-180</b>	Town	<b>CLARKSON</b>
B.I.N	CULVERT	Milepoint	1.80 miles E. OF LAKE RD
Year Built	2001	NE Property	N/A
Last PM / Rehab	N/A	NW Property	751
Functional Location	T-BRDG-B0183	SE Property	768
<b><u>Physical Characteristics:</u></b>		SW Property	752
Superstructure Type	<b>C.M.P.A.</b>	Nearest intersection	SWEDEN WALKER RD (S.R. #260)
Substructure Type	FOOTING, CONCRETE REINFORCED	Nearest intersection	LAKE RD (S.R. #19)
Number of Spans	1	<b><u>Miscellaneous Characteristics:</u></b>	
Max Clr. Span	5.50 feet	Traffic	4945
Length	<b>5.50</b> feet	Traffic date	1/1/12
Width	60'-0"	Speed	<b>55</b> mph
Rise	4'-3"	Waterproof	NO
Skew	23 degrees	Plans Availability	NO
Number of Lanes	2	Maintenance 1	MONROE COUNTY
R.O.W. Width	66.00 feet	Maintenance 2	N/A
Road Orientation	E & W		

<b><u>EAST MANITOU ROAD</u></b>		<b>Over <u>LAKE ONTARIO STATE PARKWAY</u></b>	
<b><u>Identification:</u></b>		<b><u>Location:</u></b>	
S.I.N	<b>05-140-073</b>	Town	<b>GREECE</b>
B.I.N	1035920	Milepoint	0.73 miles N. OF FRISBEE HILL RD
Year Built	1955	NE Property	N/A
Last PM / Rehab	N/A	NW Property	N/A
Functional Location	T-BRDG-B0432	SE Property	N/A
<b><u>Physical Characteristics:</u></b>		SW Property	N/A
Superstructure Type	<b>ARCH, CONCRETE</b>	Nearest intersection	EDGEMERE DR (C.R. #130)
Substructure Type	CONCRETE, REINFORCED	Nearest intersection	FRISBEE HILL RD (C.R. #107)
Number of Spans	2	<b><u>Miscellaneous Characteristics:</u></b>	
Max Clr. Span	62.17 feet	Traffic	2772
Length	<b>142.17</b> feet	Traffic date	1/1/09
Width	36'-1"	Speed	<b>35</b> mph
Rise	N/A	Waterproof	NO
Skew	0 degrees	Plans Availability	NO
Number of Lanes	2	Maintenance 1	NEW YORK STATE
R.O.W. Width	49.50 feet	Maintenance 2	MC
Road Orientation	N & S		

<b><u>EAST RIVER ROAD</u></b>		<b>Over <u>GENESSEE RIVER TRIBUTARY</u></b>	
<b><u>Identification:</u></b>		<b><u>Location:</u></b>	
S.I.N	<b>07-084-123</b>	Town	<b>HENRIETTA</b>
B.I.N	CULVERT	Milepoint	1.23 miles N. OF RUSH-HENRIETTA T.L.
Year Built	2004	NE Property	N/A
Last PM / Rehab	N/A	NW Property	5517
Functional Location	T-BRDG-B0212	SE Property	N/A
<b><u>Physical Characteristics:</u></b>		SW Property	5567
Superstructure Type	<b>BOX, 3 SIDED R.C.</b>	Nearest intersection	SCOTTSVILLE W HENR RD
Substructure Type	FOOTING, CONCRETE REINFORCED	Nearest intersection	MARTIN RD (C.R #75)
Number of Spans	1	<b><u>Miscellaneous Characteristics:</u></b>	
Max Clr. Span	12.00 feet	Traffic	3472
Length	<b>12.00</b> feet	Traffic date	1/1/14
Width	55'-0"	Speed	<b>40</b> mph
Rise	7'-0"	Waterproof	NO
Skew	45 degrees	Plans Availability	YES
Number of Lanes	2	Maintenance 1	MONROE COUNTY
R.O.W. Width	66.00 feet	Maintenance 2	N/A
Road Orientation	N & S		

# Monroe County Bridge and Culvert Inventory

<b><u>EAST RIVER ROAD</u></b>		<b>Over <u>NEW YORK STATE THRUWAY</u></b>	
<b><u>Identification:</u></b>		<b><u>Location:</u></b>	
S.I.N	<b>07-084-187</b>	Town	<b>HENRIETTA</b>
B.I.N	5510900	Milepoint	1.87 miles N. OF RUSH-HENRIETTA T.L.
Year Built	1952	NE Property	N/A
Last PM / Rehab	N/A	NW Property	N/A
Functional Location	T-BRDG-B0293	SE Property	N/A
<b><u>Physical Characteristics:</u></b>		SW Property	N/A
Superstructure Type	<b>BEAM, STEEL/COMP</b>	Nearest intersection	FARRELL RD EXTENSION (T)
Substructure Type	CONCRETE, REINFORCED	Nearest intersection	ERIE STATION RD (S.R. #253)
Number of Spans	5	<b><u>Miscellaneous Characteristics:</u></b>	
Max Clr. Span	75.00 feet	Traffic	7764
Length	<b>296.00</b> feet	Traffic date	1/1/12
Width	43'-0"	Speed	<b>40</b> mph
Rise	14'-0"	Waterproof	NO
Skew	0 degrees	Plans Availability	NO
Number of Lanes	2	Maintenance 1	THRUWAY
R.O.W. Width	66.00 feet	Maintenance 2	MC
Road Orientation	N & S		

<b><u>EAST RIVER ROAD</u></b>		<b>Over <u>GENESEE RIVER TRIBUTARY</u></b>	
<b><u>Identification:</u></b>		<b><u>Location:</u></b>	
S.I.N	<b>07-084-262</b>	Town	<b>HENRIETTA</b>
B.I.N	CULVERT	Milepoint	2.62 miles N OF RUSH-HENRIETTA T.L.
Year Built	2024	NE Property	N/A
Last PM / Rehab	N/A	NW Property	N/A
Functional Location	T-BRDG-B0576	SE Property	24 BROOKS ROAD
<b><u>Physical Characteristics:</u></b>		SW Property	N/A
Superstructure Type	<b>C.M.P.A.</b>	Nearest intersection	LEHIGH STATION ROAD (CR# 79)
Substructure Type	EARTH	Nearest intersection	BROOKS ROAD (CR# 77)
Number of Spans	1	<b><u>Miscellaneous Characteristics:</u></b>	
Max Clr. Span	6.92 feet	Traffic	8100
Length	<b>7.08</b> feet	Traffic date	1/1/23
Width	50'-0"	Speed	<b>40</b> mph
Rise	4'-9"	Waterproof	NO
Skew	78 degrees	Plans Availability	YES
Number of Lanes	2	Maintenance 1	MONROE COUNTY
R.O.W. Width	66.00 feet	Maintenance 2	MONROE COUNTY
Road Orientation	N & S		

<b><u>EAST RIVER ROAD</u></b>		<b>Over <u>GENESEE RIVER TRIBUTARY</u></b>	
<b><u>Identification:</u></b>		<b><u>Location:</u></b>	
S.I.N	<b>07-084-325</b>	Town	<b>HENRIETTA</b>
B.I.N	CULVERT	Milepoint	3.25 miles N. OF RUSH-HENRIETTA T.L.
Year Built	2003	NE Property	N/A
Last PM / Rehab	N/A	NW Property	N/A
Functional Location	T-BRDG-B0294	SE Property	N/A
<b><u>Physical Characteristics:</u></b>		SW Property	N/A
Superstructure Type	<b>BOX, 4 SIDED R.C.</b>	Nearest intersection	BAILEY RD (C.R. #81)
Substructure Type	FOOTING, CONCRETE REINFORCED	Nearest intersection	LEHIGH STATION RD (C.R. #79)
Number of Spans	1	<b><u>Miscellaneous Characteristics:</u></b>	
Max Clr. Span	12.00 feet	Traffic	11084
Length	<b>12.00</b> feet	Traffic date	1/1/12
Width	42'-0"	Speed	<b>40</b> mph
Rise	3'-8"	Waterproof	NO
Skew	0 degrees	Plans Availability	YES
Number of Lanes	2	Maintenance 1	MONROE COUNTY
R.O.W. Width	66.00 feet	Maintenance 2	N/A
Road Orientation	N & S		



# Monroe County Bridge and Culvert Inventory

## EAST RIVER ROAD

## Over GENESEE RIVER TRIBUTARY

**Identification:**

S.I.N **07-084-378**  
 B.I.N CULVERT  
 Year Built 1996  
 Last PM / Rehab N/A  
 Functional Location T-BRDG-B0295

**Location:**

Town **HENRIETTA**  
 Milepoint 3.78 miles N. OF RUSH-HENRIETTA T.L.  
 NE Property N/A  
 NW Property N/A  
 SE Property N/A  
 SW Property N/A

**Physical Characteristics:**

Superstructure Type **ELLIPTICAL, R.C.**  
 Substructure Type EARTH  
 Number of Spans 2  
 Max Clr. Span 5.00 feet  
 Length **16.00** feet  
 Width 197'-0"  
 Rise 3'-2"  
 Skew 45 degrees  
 Number of Lanes 3  
 R.O.W. Width 66.00 feet  
 Road Orientation N & S

Nearest intersection STILL POND WAY (T)  
 Nearest intersection WESTMINSTER DR (T)

**Miscellaneous Characteristics:**

Traffic 11084  
 Traffic date 1/1/12  
 Speed **40** mph  
 Waterproof NO  
 Plans Availability YES  
 Maintenance 1 MONROE COUNTY  
 Maintenance 2 N/A

## EAST RIVER ROAD

## Over GENESEE RIVER TRIBUTARY

**Identification:**

S.I.N **16-084-075**  
 B.I.N CULVERT  
 Year Built 2004  
 Last PM / Rehab N/A  
 Functional Location T-BRDG-B0359

**Location:**

Town **RUSH**  
 Milepoint 0.75 miles N. OF RUSH T.L.  
 NE Property N/A  
 NW Property N/A  
 SE Property N/A  
 SW Property N/A

**Physical Characteristics:**

Superstructure Type **BOX, 4 SIDED R.C.**  
 Substructure Type FOOTING, STONE SPREAD  
 Number of Spans 1  
 Max Clr. Span 12.00 feet  
 Length **12.00** feet  
 Width 50' 8"  
 Rise 7'-0"  
 Skew 0 degrees  
 Number of Lanes 2  
 R.O.W. Width 66.00 feet  
 Road Orientation N & S

Nearest intersection HONEOYE FALLS RD #6 (C.R. #6)  
 Nearest intersection LIVINGSTON COUNTY LINE

**Miscellaneous Characteristics:**

Traffic 2873  
 Traffic date 1/1/12  
 Speed **35** mph  
 Waterproof YES  
 Plans Availability YES  
 Maintenance 1 MONROE COUNTY  
 Maintenance 2 N/A

## EAST RIVER ROAD

## Over HONEOYE CREEK

**Identification:**

S.I.N **16-084-321**  
 B.I.N 3317890  
 Year Built 1997  
 Last PM / Rehab N/A  
 Functional Location T-BRDG-B0360

**Location:**

Town **RUSH**  
 Milepoint 3.21 miles N. OF RUSH T.L.  
 NE Property N/A  
 NW Property N/A  
 SE Property N/A  
 SW Property 7605

**Physical Characteristics:**

Superstructure Type **BEAM, STEEL/COMP**  
 Substructure Type CONCRETE, REINFORCED  
 Number of Spans 1  
 Max Clr. Span 119.50 feet  
 Length **119.50** feet  
 Width 42'-0"  
 Rise 22'-0"  
 Skew 11 degrees  
 Number of Lanes 2  
 R.O.W. Width 66.00 feet  
 Road Orientation N & S

Nearest intersection FISHELL RD (T)  
 Nearest intersection MILL RD (T)

**Miscellaneous Characteristics:**

Traffic 2341  
 Traffic date 1/1/12  
 Speed **35** mph  
 Waterproof NO  
 Plans Availability YES  
 Maintenance 1 MONROE COUNTY  
 Maintenance 2 N/A



# Monroe County Bridge and Culvert Inventory

## EAST RIVER ROAD

## Over GENESEE RIVER TRIBUTARY

### Identification:

S.I.N **16-084-443**  
 B.I.N CULVERT  
 Year Built 1934  
 Last PM / Rehab N/A  
 Functional Location T-BRDG-B0361

### Location:

Town **RUSH**  
 Milepoint 4.43 miles N. OF RUSH T.L.  
 NE Property 7066  
 NW Property 7035  
 SE Property 7088  
 SW Property N/A

### Physical Characteristics:

Superstructure Type **BOX, 3 SIDED R.C.**  
 Substructure Type FOOTING, CONCRETE REINFORCED  
 Number of Spans 1  
 Max Clr. Span 3.00 feet  
 Length **3.00** feet  
 Width 71'-0"  
 Rise 4'-0"  
 Skew 0 degrees  
 Number of Lanes 2  
 R.O.W. Width 66.00 feet  
 Road Orientation N & S

Nearest intersection SCOTTSVILLE-RUSH RD (SR #251)  
 Nearest intersection PERRY HILL RD (T)

### Miscellaneous Characteristics:

Traffic 2341  
 Traffic date 1/1/12  
 Speed **55** mph  
 Waterproof NO  
 Plans Availability YES  
 Maintenance 1 MONROE COUNTY  
 Maintenance 2 N/A

## EAST STREET

## Over MILL CREEK TRIBUTARY

### Identification:

S.I.N **14-056-213**  
 B.I.N 3371590  
 Year Built 2019  
 Last PM / Rehab N/A  
 Functional Location T-BRDG-B0262

### Location:

Town **PITTSFORD**  
 Milepoint 2.13 miles N. OF PITTSFORD T.L.  
 NE Property N/A  
 NW Property N/A  
 SE Property N/A  
 SW Property N/A

### Physical Characteristics:

Superstructure Type **BOX, 4 SIDED R.C.**  
 Substructure Type FOOTING, CONCRETE REINFORCED  
 Number of Spans 1  
 Max Clr. Span 22.00 feet  
 Length **25.00** feet  
 Width 73'-0"  
 Rise 10'-0"  
 Skew 30 degrees  
 Number of Lanes 2  
 R.O.W. Width 49.50 feet  
 Road Orientation N & S

Nearest intersection MILL RD (T)  
 Nearest intersection THORNELL RD (C.R. #33)

### Miscellaneous Characteristics:

Traffic 2572  
 Traffic date 1/1/19  
 Speed **35** mph  
 Waterproof YES  
 Plans Availability YES  
 Maintenance 1 MONROE COUNTY  
 Maintenance 2 N/A

## EAST STREET

## Over MILL CREEK TRIBUTARY

### Identification:

S.I.N **14-056-224**  
 B.I.N CULVERT  
 Year Built 2019  
 Last PM / Rehab N/A  
 Functional Location T-BRDG-B0263

### Location:

Town **PITTSFORD**  
 Milepoint 2.24 miles N. OF PITTSFORD T.L.  
 NE Property 132  
 NW Property N/A  
 SE Property N/A  
 SW Property N/A

### Physical Characteristics:

Superstructure Type **PIPE, HIGH DENSITY PE**  
 Substructure Type EARTH  
 Number of Spans 1  
 Max Clr. Span 6.00 feet  
 Length **6.13** feet  
 Width 110'-0"  
 Rise 6'-0"  
 Skew 78 degrees  
 Number of Lanes 2  
 R.O.W. Width 49.50 feet  
 Road Orientation N & S

Nearest intersection JEFFERSON RD (S.R. #96)  
 Nearest intersection MILL RD (T)

### Miscellaneous Characteristics:

Traffic 2572  
 Traffic date 1/1/19  
 Speed **35** mph  
 Waterproof NO  
 Plans Availability YES  
 Maintenance 1 MONROE COUNTY  
 Maintenance 2 N/A

# Monroe County Bridge and Culvert Inventory

<b><u>EDGEMERE DRIVE</u></b>		<b>Over <u>LONG POND OUTLET</u></b>	
<b><u>Identification:</u></b>		<b><u>Location:</u></b>	
S.I.N	<b>05-130-147</b>	Town	<b>GREECE</b>
B.I.N	3317560	Milepoint	1.47 miles E. OF MANITOU RD
Year Built	2022	NE Property	N/A
Last PM / Rehab	N/A	NW Property	N/A
Functional Location	T-BRDG-B0081	SE Property	N/A
<b><u>Physical Characteristics:</u></b>		SW Property	N/A
Superstructure Type	<b>ARCH, PRECAST CONCRETE</b>	Nearest intersection	LONG POND RD (C.R. #136)
Substructure Type	FOOTING, CONCRETE REINFORCED	Nearest intersection	LOWDEN POINT RD (C.R. #138)
Number of Spans	1	<b><u>Miscellaneous Characteristics:</u></b>	
Max Clr. Span	60.00 feet	Traffic	2680
Length	<b>63.00</b> feet	Traffic date	1/1/09
Width	45'-2"	Speed	<b>35</b> mph
Rise	13'-0"	Waterproof	NO
Skew	0 degrees	Plans Availability	YES
Number of Lanes	2	Maintenance 1	MONROE COUNTY
R.O.W. Width	60.00 feet	Maintenance 2	N/A
Road Orientation	E & W		

<b><u>EDGEMERE DRIVE</u></b>		<b>Over <u>BUCK POND OUTLET</u></b>	
<b><u>Identification:</u></b>		<b><u>Location:</u></b>	
S.I.N	<b>05-130-292</b>	Town	<b>GREECE</b>
B.I.N	3317570	Milepoint	2.92 miles E. OF MANITOU RD
Year Built	1968	NE Property	1080
Last PM / Rehab	2015	NW Property	1112
Functional Location	T-BRDG-B0082	SE Property	N/A
<b><u>Physical Characteristics:</u></b>		SW Property	N/A
Superstructure Type	<b>BEAM, STEEL/COMP</b>	Nearest intersection	ISLAND COTTAGE RD (C.R. #134)
Substructure Type	CONCRETE, REINFORCED	Nearest intersection	LONG POND RD (C.R. #136)
Number of Spans	1	<b><u>Miscellaneous Characteristics:</u></b>	
Max Clr. Span	40.00 feet	Traffic	1729
Length	<b>43.75</b> feet	Traffic date	1/1/04
Width	36'-0"	Speed	<b>35</b> mph
Rise	6'-0"	Waterproof	YES
Skew	20 degrees	Plans Availability	YES
Number of Lanes	2	Maintenance 1	MONROE COUNTY
R.O.W. Width	60.00 feet	Maintenance 2	N/A
Road Orientation	E & W		

<b><u>EDGEMERE DRIVE</u></b>		<b>Over <u>ROUND POND OUTLET</u></b>	
<b><u>Identification:</u></b>		<b><u>Location:</u></b>	
S.I.N	<b>05-130-350</b>	Town	<b>GREECE</b>
B.I.N	3211130	Milepoint	3.50 miles E. OF MANITOU RD
Year Built	2012	NE Property	666
Last PM / Rehab	N/A	NW Property	672
Functional Location	T-BRDG-B0083	SE Property	659
<b><u>Physical Characteristics:</u></b>		SW Property	693
Superstructure Type	<b>BEAM, PRESTRESSED BOX</b>	Nearest intersection	DEWEY AVE (C.R. #132)
Substructure Type	CONCRETE, REINFORCED	Nearest intersection	ISLAND COTTAGE RD (C.R. #134)
Number of Spans	1	<b><u>Miscellaneous Characteristics:</u></b>	
Max Clr. Span	68.00 feet	Traffic	2726
Length	<b>68.00</b> feet	Traffic date	1/1/12
Width	40'-5"	Speed	<b>30</b> mph
Rise	21'-5"	Waterproof	NO
Skew	0 degrees	Plans Availability	YES
Number of Lanes	2	Maintenance 1	MONROE COUNTY
R.O.W. Width	60.00 feet	Maintenance 2	N/A
Road Orientation	E & W		

# Monroe County Bridge and Culvert Inventory

## EDGEWOOD AVENUE

## Over INTERSTATE ROUTE 590

### Identification:

S.I.N **01-102-091**  
 B.I.N 1025940  
 Year Built 1966  
 Last PM / Rehab N/A  
 Functional Location T-BRDG-B0047

### Location:

Town **BRIGHTON**  
 Milepoint 0.91 miles N. OF BRI-HEN T.L. RD  
 NE Property 490  
 NW Property N/A  
 SE Property 560  
 SW Property 571

### Physical Characteristics:

Superstructure Type **BEAM, STEEL/COMP**  
 Substructure Type CONCRETE, REINFORCED  
 Number of Spans 2  
 Max Clr. Span 121.90 feet  
 Length **217.00** feet  
 Width 36'-2"  
 Rise 14'-0"  
 Skew 0 degrees  
 Number of Lanes 3  
 R.O.W. Width 66.00 feet  
 Road Orientation N & S

Nearest intersection WESTFALL RD (C.R. #239)  
 Nearest intersection FRENCH RD (T)

### Miscellaneous Characteristics:

Traffic 3580  
 Traffic date 1/1/04  
 Speed **30** mph  
 Waterproof NO  
 Plans Availability NO  
 Maintenance 1 NEW YORK STATE  
 Maintenance 2 MC

## EDGEWOOD AVENUE

## Over ALLEN CREEK

### Identification:

S.I.N **01-102-162**  
 B.I.N 3317400  
 Year Built 2014  
 Last PM / Rehab N/A  
 Functional Location T-BRDG-B0048

### Location:

Town **BRIGHTON**  
 Milepoint 1.62 miles N. OF BRIGHTON T.L.  
 NE Property N/A  
 NW Property 17  
 SE Property 66  
 SW Property N/A

### Physical Characteristics:

Superstructure Type **ARCH, PRECAST CONCRETE**  
 Substructure Type FOOTING, CONCRETE REINFORCED  
 Number of Spans 1  
 Max Clr. Span 26.16 feet  
 Length **26.16** feet  
 Width 30'-5"  
 Rise 8'-0"  
 Skew 0 degrees  
 Number of Lanes 2  
 R.O.W. Width 49.50 feet  
 Road Orientation N & S

Nearest intersection MONROE AVE (S.R. #31)  
 Nearest intersection WESTFALL RD (C.R. #239)

### Miscellaneous Characteristics:

Traffic 3850  
 Traffic date 1/1/04  
 Speed **30** mph  
 Waterproof NO  
 Plans Availability YES  
 Maintenance 1 MONROE COUNTY  
 Maintenance 2 N/A

## EDGEWOOD AVENUE

## Over ERIE CANAL

### Identification:

S.I.N **07-102-060**  
 B.I.N 4443080  
 Year Built 1981  
 Last PM / Rehab N/A  
 Functional Location T-BRDG-B0301

### Location:

Town **HENRIETTA**  
 Milepoint 0.60 miles N. OF JEFFERSON RD  
 NE Property N/A  
 NW Property N/A  
 SE Property N/A  
 SW Property N/A

### Physical Characteristics:

Superstructure Type **BEAM, STEEL/COMP**  
 Substructure Type CONCRETE, REINFORCED  
 Number of Spans 1  
 Max Clr. Span 120.00 feet  
 Length **120.00** feet  
 Width 40'-0"  
 Rise 30'-0"  
 Skew 0 degrees  
 Number of Lanes 3  
 R.O.W. Width 66.00 feet  
 Road Orientation N & S

Nearest intersection FRENCH RD (T)  
 Nearest intersection JEFFERSON RD (S.R. #252)

### Miscellaneous Characteristics:

Traffic 3850  
 Traffic date 1/1/04  
 Speed **30** mph  
 Waterproof NO  
 Plans Availability YES  
 Maintenance 1 NEW YORK STATE  
 Maintenance 2 MC

# Monroe County Bridge and Culvert Inventory

<b><u>ELLISON PARK ROAD NORTH</u></b>		<b>Over <u>IRONDEQUOIT CREEK</u></b>	
<b><u>Identification:</u></b>		<b><u>Location:</u></b>	
S.I.N	<b>12-444-012</b>	Town	<b>PENFIELD</b>
B.I.N	3369080	Milepoint	0.12 miles N. OF BLOSSOM ROAD
Year Built	1990	NE Property	ELLISON PARK
Last PM / Rehab	N/A	NW Property	ELLISON PARK
Functional Location	T-BRDG-B0573	SE Property	ELLISON PARK
<b><u>Physical Characteristics:</u></b>		SW Property	ELLISON PARK
Superstructure Type	<b>BEAM, PRESTRESSED BOX</b>	Nearest intersection	BLOSSOM ROAD
Substructure Type	PILE, PIPE	Nearest intersection	N/A
Number of Spans	1	<b><u>Miscellaneous Characteristics:</u></b>	
Max Clr. Span	54.00 feet	Traffic	0
Length	<b>55.50</b> feet	Traffic date	
Width	36'-5"	Speed	<b>25</b> mph
Rise	4'-0"	Waterproof	NO
Skew	8 degrees	Plans Availability	YES
Number of Lanes	2	Maintenance 1	PARKS
R.O.W. Width	49.50 feet	Maintenance 2	MONROE COUNTY
Road Orientation	N & S		

<b><u>ELLISON PARK ROAD SOUTH</u></b>		<b>Over <u>IRONDEQUOIT CREEK</u></b>	
<b><u>Identification:</u></b>		<b><u>Location:</u></b>	
S.I.N	<b>12-444-010</b>	Town	<b>PENFIELD</b>
B.I.N	3361570	Milepoint	0.10 miles S. OF BLOSSOM ROAD
Year Built	1992	NE Property	ELLISON PARK
Last PM / Rehab	N/A	NW Property	ELLISON PARK
Functional Location	T-BRDG-B0567	SE Property	ELLISON PARK
<b><u>Physical Characteristics:</u></b>		SW Property	ELLISON PARK
Superstructure Type	<b>GLULAM BEAMS</b>	Nearest intersection	BLOSSOM ROAD
Substructure Type	STEEL SHEET PILING	Nearest intersection	N/A
Number of Spans	1	<b><u>Miscellaneous Characteristics:</u></b>	
Max Clr. Span	60.00 feet	Traffic	0
Length	<b>60.00</b> feet	Traffic date	
Width	30'-5"	Speed	<b>25</b> mph
Rise	4'-0"	Waterproof	NO
Skew	0 degrees	Plans Availability	YES
Number of Lanes	2	Maintenance 1	PARKS
R.O.W. Width	49.50 feet	Maintenance 2	MONROE COUNTY
Road Orientation	N & S		

<b><u>ELLISON PARK SERVICE ROAD</u></b>		<b>Over <u>IRONDEQUOIT CREEK</u></b>	
<b><u>Identification:</u></b>		<b><u>Location:</u></b>	
S.I.N	<b>12-444-003</b>	Town	<b>PENFIELD</b>
B.I.N	3317930	Milepoint	0.03 miles E. OF NORTH LANDING ROAD
Year Built	1989	NE Property	ELLISON PARK
Last PM / Rehab	N/A	NW Property	ELLISON PARK
Functional Location	T-BRDG-B0566	SE Property	ELLISON PARK
<b><u>Physical Characteristics:</u></b>		SW Property	ELLISON PARK
Superstructure Type	<b>GLULAM BEAMS</b>	Nearest intersection	N. LANDING ROAD
Substructure Type	STEEL SHEET PILING	Nearest intersection	N/A
Number of Spans	1	<b><u>Miscellaneous Characteristics:</u></b>	
Max Clr. Span	58.00 feet	Traffic	0
Length	<b>17.70</b> feet	Traffic date	
Width	20'-5"	Speed	<b>25</b> mph
Rise	8'-0"	Waterproof	NO
Skew	0 degrees	Plans Availability	YES
Number of Lanes	2	Maintenance 1	PARKS
R.O.W. Width	49.50 feet	Maintenance 2	MONROE COUNTY
Road Orientation	E & W		

# Monroe County Bridge and Culvert Inventory

## ELMGROVE ROAD

## Over NEW YORK STATE ROUTE 531

### Identification:

S.I.N **04-158-102**  
 B.I.N 1073170  
 Year Built 1986  
 Last PM / Rehab N/A  
 Functional Location T-BRDG-B0467

### Location:

Town **GATES**  
 Milepoint 1.02 miles N. OF BUFFALO RD  
 NE Property N/A  
 NW Property N/A  
 SE Property N/A  
 SW Property N/A

### Physical Characteristics:

Superstructure Type **BEAM, STEEL/COMP**  
 Substructure Type PILE, CONCRETE  
 Number of Spans 2  
 Max Clr. Span 0.00 feet  
 Length **0.00** feet  
 Width 40'-8"  
 Rise 13'-0"  
 Skew 0 degrees  
 Number of Lanes 5  
 R.O.W. Width 66.00 feet  
 Road Orientation E & W

Nearest intersection BUFFALO RD (S.R. #33)  
 Nearest intersection LYELL RD (C.R. #117)

### Miscellaneous Characteristics:

Traffic 9500  
 Traffic date 1/1/09  
 Speed **40** mph  
 Waterproof NO  
 Plans Availability NO  
 Maintenance 1 NEW YORK STATE  
 Maintenance 2 MC

## ELMGROVE ROAD

## Over ELMFORD CREEK

### Identification:

S.I.N **04-158-164**  
 B.I.N CULVERT  
 Year Built 2021  
 Last PM / Rehab N/A  
 Functional Location T-BRDG-B0030

### Location:

Town **GATES**  
 Milepoint 1.64 miles N. OF BUFFALO RD  
 NE Property 636  
 NW Property 625  
 SE Property 640  
 SW Property 631

### Physical Characteristics:

Superstructure Type **C.M.P.A.**  
 Substructure Type EARTH  
 Number of Spans 3  
 Max Clr. Span 4.42 feet  
 Length **17.50** feet  
 Width 238'-0"  
 Rise 3'-0"  
 Skew 5 degrees  
 Number of Lanes 4  
 R.O.W. Width 66.00 feet  
 Road Orientation N & S

Nearest intersection SPENCERPORT RD (S.R. #31)  
 Nearest intersection LYELL RD (C.R. #117)

### Miscellaneous Characteristics:

Traffic 9878  
 Traffic date 1/1/08  
 Speed **35** mph  
 Waterproof NO  
 Plans Availability NO  
 Maintenance 1 MONROE COUNTY  
 Maintenance 2 GATES

## ELMGROVE ROAD

## Over ERIE CANAL

### Identification:

S.I.N **05-158-062**  
 B.I.N 4047410  
 Year Built 1970  
 Last PM / Rehab N/A  
 Functional Location T-BRDG-B0468

### Location:

Town **GREECE**  
 Milepoint 0.62 miles N. OF GATES T.L.  
 NE Property N/A  
 NW Property N/A  
 SE Property N/A  
 SW Property N/A

### Physical Characteristics:

Superstructure Type **BEAM, STEEL/COMP**  
 Substructure Type FOOTING, CONCRETE REINFORCED  
 Number of Spans 0  
 Max Clr. Span 0.00 feet  
 Length **0.00** feet  
 Width 40'-8"  
 Rise 13'-0"  
 Skew 0 degrees  
 Number of Lanes 2  
 R.O.W. Width 66.00 feet  
 Road Orientation N & S

Nearest intersection RIDGEWAY AVE (C.R. #111) (W)  
 Nearest intersection RIDGEWAY AVE (C.R. #111) (E)

### Miscellaneous Characteristics:

Traffic 13394  
 Traffic date 1/1/12  
 Speed **40** mph  
 Waterproof NO  
 Plans Availability NO  
 Maintenance 1 NEW YORK STATE  
 Maintenance 2 MC

# Monroe County Bridge and Culvert Inventory

<u>ELMWOOD AVENUE</u>		<u>Over ALLEN CREEK TRIBUTARY</u>	
<b>Identification:</b>		<b>Location:</b>	
S.I.N	<b>01-087-080</b>	Town	<b>BRIGHTON</b>
B.I.N	CULVERT	Milepoint	0.80 miles E. OF CITY LINE
Year Built	1800	NE Property	N/A
Last PM / Rehab	N/A	NW Property	N/A
Functional Location	T-BRDG-B0428	SE Property	N/A
<b>Physical Characteristics:</b>		SW Property	N/A
Superstructure Type	<b>BOX, 3 SIDED R.C.</b>	Nearest intersection	TWELVE CORNERS
Substructure Type	FOOTING, CONCRETE REINFORCED	Nearest intersection	CLINTON AVE (C.R. #100)
Number of Spans	1	<b>Miscellaneous Characteristics:</b>	
Max Clr. Span	6.50 feet	Traffic	9294
Length	<b>6.50</b> feet	Traffic date	1/1/14
Width	100'-0"	Speed	<b>35</b> mph
Rise	3'-6"	Waterproof	NO
Skew	60 degrees	Plans Availability	NO
Number of Lanes	2	Maintenance 1	MONROE COUNTY
R.O.W. Width	49.50 feet	Maintenance 2	N/A
Road Orientation	E & W		

<u>ELMWOOD AVENUE</u>		<u>Over ALLEN CREEK TRIBUTARY</u>	
<b>Identification:</b>		<b>Location:</b>	
S.I.N	<b>01-087-215</b>	Town	<b>BRIGHTON</b>
B.I.N	CULVERT	Milepoint	2.51 miles E. OF CITY LINE
Year Built	1800	NE Property	2800
Last PM / Rehab	2006	NW Property	2780
Functional Location	T-BRDG-B0039	SE Property	2751
<b>Physical Characteristics:</b>		SW Property	2739
Superstructure Type	<b>PIPE, REINF. CONCRETE</b>	Nearest intersection	INTERSTATE ROUTE #590
Substructure Type	EARTH	Nearest intersection	MONROE AVE (S.R. #31)
Number of Spans	2	<b>Miscellaneous Characteristics:</b>	
Max Clr. Span	5.50 feet	Traffic	9294
Length	<b>6.80</b> feet	Traffic date	1/1/14
Width	67'-6"	Speed	<b>35</b> mph
Rise	5'-6"	Waterproof	NO
Skew	45 degrees	Plans Availability	NO
Number of Lanes	2	Maintenance 1	MONROE COUNTY
R.O.W. Width	49.50 feet	Maintenance 2	N/A
Road Orientation	E & W		

<u>ELMWOOD AVENUE</u>		<u>Over INTERSTATE ROUTE 590</u>	
<b>Identification:</b>		<b>Location:</b>	
S.I.N	<b>01-087-257</b>	Town	<b>BRIGHTON</b>
B.I.N	1025970	Milepoint	2.57 miles E. OF CITY LINE
Year Built	1987	NE Property	3100
Last PM / Rehab	N/A	NW Property	3020
Functional Location	T-BRDG-B0040	SE Property	3137
<b>Physical Characteristics:</b>		SW Property	3023
Superstructure Type	<b>BEAM, STEEL/COMP</b>	Nearest intersection	WINTON RD (C.R. #98)
Substructure Type	CONCRETE, REINFORCED	Nearest intersection	CLOVER ST (C.R. #271)
Number of Spans	2	<b>Miscellaneous Characteristics:</b>	
Max Clr. Span	96.16 feet	Traffic	9905
Length	<b>192.00</b> feet	Traffic date	1/1/08
Width	48'-0"	Speed	<b>35</b> mph
Rise	14'-0"	Waterproof	NO
Skew	0 degrees	Plans Availability	NO
Number of Lanes	4	Maintenance 1	NEW YORK STATE
R.O.W. Width	99.00 feet	Maintenance 2	MC
Road Orientation	E & W		

# Monroe County Bridge and Culvert Inventory

## ELMWOOD AVENUE

## Over ALLEN CREEK TRIBUTARY

### Identification:

S.I.N **01-087-302**  
 B.I.N CULVERT  
 Year Built 1984  
 Last PM / Rehab N/A  
 Functional Location T-BRDG-B0041

### Location:

Town **BRIGHTON**  
 Milepoint 3.02 miles E. OF CITY LINE  
 NE Property 3390  
 NW Property 3350  
 SE Property 3373  
 SW Property 3373

### Physical Characteristics:

Superstructure Type **ARCH, STEEL LOW PROFILE**  
 Substructure Type FOOTING, CONCRETE REINFORCED  
 Number of Spans 1  
 Max Clr. Span 10.58 feet  
 Length **10.58** feet  
 Width 48'-0"  
 Rise 4'-9"  
 Skew 38 degrees  
 Number of Lanes 2  
 R.O.W. Width 49.50 feet  
 Road Orientation E & W

Nearest intersection E. AVE (S.R. #96)  
 Nearest intersection CLOVER ST (C.R. #271)

### Miscellaneous Characteristics:

Traffic 9905  
 Traffic date 1/1/08  
 Speed **35** mph  
 Waterproof NO  
 Plans Availability YES  
 Maintenance 1 MONROE COUNTY  
 Maintenance 2 N/A

## ENGLISH ROAD

## Over LARKIN CREEK TRIBUTARY

### Identification:

S.I.N **05-109-042**  
 B.I.N CULVERT  
 Year Built 1800  
 Last PM / Rehab N/A  
 Functional Location T-BRDG-B0532

### Location:

Town **GREECE**  
 Milepoint 0.42 miles E. OF N. GREECE RD  
 NE Property 2760  
 NW Property 2780  
 SE Property 2721  
 SW Property 2743

### Physical Characteristics:

Superstructure Type **C.M.P.A.**  
 Substructure Type EARTH  
 Number of Spans 1  
 Max Clr. Span 4.20 feet  
 Length **4.20** feet  
 Width 54' - 0"  
 Rise 2' - 8"  
 Skew 0 degrees  
 Number of Lanes 2  
 R.O.W. Width 66.00 feet  
 Road Orientation E & W

Nearest intersection COLLENTON DR  
 Nearest intersection N GREECE RD (C.R. #144)

### Miscellaneous Characteristics:

Traffic 4062  
 Traffic date 7/1/12  
 Speed **35** mph  
 Waterproof NO  
 Plans Availability NO  
 Maintenance 1 MONROE COUNTY  
 Maintenance 2 N/A

## ENGLISH ROAD

## Over LARKIN CREEK

### Identification:

S.I.N **05-109-066**  
 B.I.N 3370050  
 Year Built 2003  
 Last PM / Rehab N/A  
 Functional Location T-BRDG-B0069

### Location:

Town **GREECE**  
 Milepoint 0.66 miles E. OF N. GREECE RD  
 NE Property 2598  
 NW Property 2626  
 SE Property 2627  
 SW Property N/A

### Physical Characteristics:

Superstructure Type **BOX, 3 SIDED R.C.**  
 Substructure Type FOOTING, CONCRETE REINFORCED  
 Number of Spans 1  
 Max Clr. Span 24.00 feet  
 Length **24.00** feet  
 Width 81'-6"  
 Rise 6'-7"  
 Skew 35 degrees  
 Number of Lanes 2  
 R.O.W. Width 66.00 feet  
 Road Orientation E & W

Nearest intersection N. AVE (C.R. #146)  
 Nearest intersection N. GREECE RD (C.R. #144)

### Miscellaneous Characteristics:

Traffic 4062  
 Traffic date 1/1/12  
 Speed **35** mph  
 Waterproof NO  
 Plans Availability NO  
 Maintenance 1 MONROE COUNTY  
 Maintenance 2 N/A



# Monroe County Bridge and Culvert Inventory

<b><u>ENGLISH ROAD</u></b>		<b>Over <u>ROUND POND CREEK TRIBUTARY</u></b>	
<b><u>Identification:</u></b>		<b><u>Location:</u></b>	
S.I.N	<b>05-109-152</b>	Town	<b>GREECE</b>
B.I.N	CULVERT	Milepoint	1.52 miles E. OF N. GREECE RD
Year Built	1920	NE Property	2020
Last PM / Rehab	1997	NW Property	2030
Functional Location	T-BRDG-B0070	SE Property	2001
<b><u>Physical Characteristics:</u></b>		SW Property	2031
Superstructure Type	<b>BOX, 3 SIDED R.C.</b>	Nearest intersection	LONG POND RD (C.R. #136)
Substructure Type	FOOTING, CONCRETE REINFORCED	Nearest intersection	N. AVE (C.R. #146)
Number of Spans	1	<b><u>Miscellaneous Characteristics:</u></b>	
Max Clr. Span	5.00 feet	Traffic	8012
Length	<b>5.00</b> feet	Traffic date	1/1/12
Width	36'-0"	Speed	<b>35</b> mph
Rise	3'-0"	Waterproof	NO
Skew	0 degrees	Plans Availability	YES
Number of Lanes	2	Maintenance 1	MONROE COUNTY
R.O.W. Width	66.00 feet	Maintenance 2	N/A
Road Orientation	E & W		

<b><u>ENGLISH ROAD</u></b>		<b>Over <u>ROUND POND CREEK TRIBUTARY</u></b>	
<b><u>Identification:</u></b>		<b><u>Location:</u></b>	
S.I.N	<b>05-109-166</b>	Town	<b>GREECE</b>
B.I.N	CULVERT	Milepoint	1.66 miles E. OF N. GREECE RD
Year Built	1999	NE Property	1878
Last PM / Rehab	N/A	NW Property	1930
Functional Location	T-BRDG-B0071	SE Property	1875
<b><u>Physical Characteristics:</u></b>		SW Property	1923
Superstructure Type	<b>BOX, 4 SIDED R.C.</b>	Nearest intersection	LONG POND RD (C.R. #136)
Substructure Type	FOOTING, STONE SPREAD	Nearest intersection	N. AVE (C.R. #146)
Number of Spans	1	<b><u>Miscellaneous Characteristics:</u></b>	
Max Clr. Span	10.00 feet	Traffic	8012
Length	<b>10.00</b> feet	Traffic date	1/1/12
Width	75'-0"	Speed	<b>35</b> mph
Rise	6'-0"	Waterproof	YES
Skew	6 degrees	Plans Availability	YES
Number of Lanes	2	Maintenance 1	MONROE COUNTY
R.O.W. Width	66.00 feet	Maintenance 2	N/A
Road Orientation	E & W		

<b><u>ENGLISH ROAD</u></b>		<b>Over <u>ROUND POND CREEK TRIBUTARY</u></b>	
<b><u>Identification:</u></b>		<b><u>Location:</u></b>	
S.I.N	<b>05-109-197</b>	Town	<b>GREECE</b>
B.I.N	CULVERT	Milepoint	1.97 miles E. OF N. GREECE RD
Year Built	2022	NE Property	N/A
Last PM / Rehab	N/A	NW Property	N/A
Functional Location	T-BRDG-B0431	SE Property	1677
<b><u>Physical Characteristics:</u></b>		SW Property	1687
Superstructure Type	<b>BOX, 3 SIDED P.C.</b>	Nearest intersection	HARDWOOD LANE (T)
Substructure Type	FOOTING, CONCRETE REINFORCED	Nearest intersection	LONG POND RD (C.R. #136)
Number of Spans	1	<b><u>Miscellaneous Characteristics:</u></b>	
Max Clr. Span	15.00 feet	Traffic	13502
Length	<b>17.05</b> feet	Traffic date	1/1/12
Width	37'-4"	Speed	<b>35</b> mph
Rise	9'-6"	Waterproof	YES
Skew	5 degrees	Plans Availability	NO
Number of Lanes	2	Maintenance 1	MONROE COUNTY
R.O.W. Width	57.75 feet	Maintenance 2	N/A
Road Orientation	E & W		

# Monroe County Bridge and Culvert Inventory

## ENGLISH ROAD

## Over KIRK CREEK

### Identification:

S.I.N **05-109-255**  
 B.I.N CULVERT  
 Year Built 2022  
 Last PM / Rehab N/A  
 Functional Location T-BRDG-B0072

### Location:

Town **GREECE**  
 Milepoint 2.55 miles E. OF N. GREECE RD  
 NE Property 1270  
 NW Property 1300  
 SE Property 1259  
 SW Property OLD ENGLISH DR  
 Nearest intersection INTERSTATE ROUTE #390  
 Nearest intersection OLD ENGLISH DR (T)

### Physical Characteristics:

Superstructure Type **BOX, 3 SIDED R.C.**  
 Substructure Type FOOTING, CONCRETE REINFORCED  
 Number of Spans 1  
 Max Clr. Span 12.00 feet  
 Length **18.96** feet  
 Width 57'-0"  
 Rise 6'-6"  
 Skew 45 degrees  
 Number of Lanes 2  
 R.O.W. Width 57.75 feet  
 Road Orientation E & W

### Miscellaneous Characteristics:

Traffic 13502  
 Traffic date 1/1/12  
 Speed **35** mph  
 Waterproof YES  
 Plans Availability YES  
 Maintenance 1 MONROE COUNTY  
 Maintenance 2 N/A

## ENGLISH ROAD

## Over PADDY HILL CREEK

### Identification:

S.I.N **05-109-311**  
 B.I.N CULVERT  
 Year Built 2015  
 Last PM / Rehab N/A  
 Functional Location T-BRDG-B0073

### Location:

Town **GREECE**  
 Milepoint 3.11 miles E. OF N. GREECE RD  
 NE Property N/A  
 NW Property N/A  
 SE Property N/A  
 SW Property N/A  
 Nearest intersection INTERSTATE ROUTE #390  
 Nearest intersection FETZNER RD (C.R. #264)

### Physical Characteristics:

Superstructure Type **PIPE, HIGH DENSITY PE**  
 Substructure Type EARTH  
 Number of Spans 2  
 Max Clr. Span 5.50 feet  
 Length **15.53** feet  
 Width 223'-0"  
 Rise 5'-6"  
 Skew 25 degrees  
 Number of Lanes 2  
 R.O.W. Width 200.00 feet  
 Road Orientation E & W

### Miscellaneous Characteristics:

Traffic 8862  
 Traffic date 1/1/12  
 Speed **46** mph  
 Waterproof NO  
 Plans Availability YES  
 Maintenance 1 MONROE COUNTY  
 Maintenance 2 N/A

## ENGLISH ROAD

## Over INTERSTATE ROUTE 390

### Identification:

S.I.N **05-109-316**  
 B.I.N 1072370  
 Year Built 1983  
 Last PM / Rehab N/A  
 Functional Location T-BRDG-B0074

### Location:

Town **GREECE**  
 Milepoint 3.16 miles E. OF N. GREECE RD  
 NE Property N/A  
 NW Property N/A  
 SE Property N/A  
 SW Property N/A  
 Nearest intersection LONG POND RD (C.R. #136)  
 Nearest intersection MT. READ BLVD (C.R. #150)

### Physical Characteristics:

Superstructure Type **BEAM, STEEL/COMP**  
 Substructure Type CONCRETE, REINFORCED  
 Number of Spans 2  
 Max Clr. Span 102.00 feet  
 Length **206.00** feet  
 Width 60'-0"  
 Rise 14'-0"  
 Skew 0 degrees  
 Number of Lanes 2  
 R.O.W. Width 66.00 feet  
 Road Orientation E & W

### Miscellaneous Characteristics:

Traffic 8862  
 Traffic date 1/1/12  
 Speed **35** mph  
 Waterproof NO  
 Plans Availability YES  
 Maintenance 1 NEW YORK STATE  
 Maintenance 2 MC

# Monroe County Bridge and Culvert Inventory

## ERIE STATION ROAD

## Over INTERSTATE ROUTE 390

### Identification:

S.I.N **07-071-050**  
 B.I.N 1069080  
 Year Built 1976  
 Last PM / Rehab N/A  
 Functional Location T-BRDG-B0205

### Location:

Town **HENRIETTA**  
 Milepoint 0.50 miles E. OF W. HENRIETTA RD  
 NE Property N/A  
 NW Property N/A  
 SE Property N/A  
 SW Property N/A

### Physical Characteristics:

Superstructure Type **BEAM, STEEL/COMP**  
 Substructure Type CONCRETE, REINFORCED  
 Number of Spans 2  
 Max Clr. Span 138.00 feet  
 Length **138.00** feet  
 Width 48'-0"  
 Rise 15'-0"  
 Skew 0 degrees  
 Number of Lanes 4  
 R.O.W. Width 49.50 feet  
 Road Orientation E & W

Nearest intersection MIDDLE RD (C.R. #88)  
 Nearest intersection W. HENRIETTA RD (S.R. #15)

### Miscellaneous Characteristics:

Traffic 3021  
 Traffic date 1/1/14  
 Speed **35** mph  
 Waterproof NO  
 Plans Availability NO  
 Maintenance 1 NEW YORK STATE  
 Maintenance 2 MC

## ERIE STATION ROAD

## Over RED CREEK TRIBUTARY

### Identification:

S.I.N **07-071-123**  
 B.I.N CULVERT  
 Year Built 2002  
 Last PM / Rehab N/A  
 Functional Location T-BRDG-B0417

### Location:

Town **HENRIETTA**  
 Milepoint 1.23 miles E. OF W. HENRIETTA RD  
 NE Property 1285  
 NW Property 1230  
 SE Property N/A  
 SW Property N/A

### Physical Characteristics:

Superstructure Type **BOX, 4 SIDED R.C.**  
 Substructure Type CONCRETE  
 Number of Spans 1  
 Max Clr. Span 7.83 feet  
 Length **9.10** feet  
 Width 90'-0"  
 Rise 6'-10"  
 Skew 0 degrees  
 Number of Lanes 2  
 R.O.W. Width 49.50 feet  
 Road Orientation E & W

Nearest intersection E. HENRIETTA RD (S.R. #15A)  
 Nearest intersection MIDDLE RD (C.R. #88)

### Miscellaneous Characteristics:

Traffic 3021  
 Traffic date 1/1/14  
 Speed **35** mph  
 Waterproof YES  
 Plans Availability NO  
 Maintenance 1 MONROE COUNTY  
 Maintenance 2 N/A

## ERIE STATION ROAD

## Over PEDESTRIAN TUNNEL

### Identification:

S.I.N **07-071-131**  
 B.I.N CULVERT  
 Year Built 2003  
 Last PM / Rehab N/A  
 Functional Location T-BRDG-B0349

### Location:

Town **HENRIETTA**  
 Milepoint 1.31 miles E. OF W. HENRIETTA RD  
 NE Property N/A  
 NW Property N/A  
 SE Property N/A  
 SW Property 1285

### Physical Characteristics:

Superstructure Type **BOX, 4 SIDED P.C.**  
 Substructure Type FOOTING, STONE SPREAD  
 Number of Spans 1  
 Max Clr. Span 12.75 feet  
 Length **12.75** feet  
 Width 107' 0"  
 Rise 9' 10"  
 Skew 0 degrees  
 Number of Lanes 1  
 R.O.W. Width 49.50 feet  
 Road Orientation E & W

Nearest intersection E. HENRIETTA RD (S.R. #15A)  
 Nearest intersection MIDDLE RD (C.R. #88)

### Miscellaneous Characteristics:

Traffic 3021  
 Traffic date 1/1/14  
 Speed **35** mph  
 Waterproof YES  
 Plans Availability YES  
 Maintenance 1 MONROE COUNTY  
 Maintenance 2 N/A

# Monroe County Bridge and Culvert Inventory

<b><u>FIVE MILE LINE ROAD</u></b>		<b>Over <u>THOUSAND ACRE BROOK</u></b>	
<b><u>Identification:</u></b>		<b><u>Location:</u></b>	
S.I.N	<b>12-018-089</b>	Town	<b>PENFIELD</b>
B.I.N	CULVERT	Milepoint	0.89 miles N. OF PENFIELD RD
Year Built	1997	NE Property	1932
Last PM / Rehab	N/A	NW Property	1931
Functional Location	T-BRDG-B0229	SE Property	1932
<b><u>Physical Characteristics:</u></b>		SW Property	1931
Superstructure Type	<b>BOX, 4 SIDED R.C.</b>	Nearest intersection	ATLANTIC AVE (S.R. #286)
Substructure Type	FOOTING, CONCRETE REINFORCED	Nearest intersection	WHALEN RD (C.R. #13)
Number of Spans	1	<b><u>Miscellaneous Characteristics:</u></b>	
Max Clr. Span	10.00 feet	Traffic	8500
Length	<b>10.00</b> feet	Traffic date	1/1/10
Width	80'-0"	Speed	<b>35</b> mph
Rise	3'-6"	Waterproof	NO
Skew	40 degrees	Plans Availability	YES
Number of Lanes	2	Maintenance 1	MONROE COUNTY
R.O.W. Width	66.00 feet	Maintenance 2	N/A
Road Orientation	N & S		

<b><u>FIVE MILE LINE ROAD</u></b>		<b>Over <u>SHIPBUILDERS CREEK</u></b>	
<b><u>Identification:</u></b>		<b><u>Location:</u></b>	
S.I.N	<b>18-018-112</b>	Town	<b>WEBSTER</b>
B.I.N	CULVERT	Milepoint	1.12 miles N. OF WEBSTER T.L.
Year Built	1970	NE Property	N/A
Last PM / Rehab	N/A	NW Property	N/A
Functional Location	T-BRDG-B0396	SE Property	N/A
<b><u>Physical Characteristics:</u></b>		SW Property	N/A
Superstructure Type	<b>BOX, 4 SIDED R.C.</b>	Nearest intersection	RIDGE RD (S.R. #104)
Substructure Type	EARTH	Nearest intersection	RIDGE RD (S.R. #404)
Number of Spans	1	<b><u>Miscellaneous Characteristics:</u></b>	
Max Clr. Span	6.00 feet	Traffic	8816
Length	<b>6.00</b> feet	Traffic date	1/1/12
Width	140'-0"	Speed	<b>35</b> mph
Rise	6'-0"	Waterproof	NO
Skew	0 degrees	Plans Availability	NO
Number of Lanes	2	Maintenance 1	MONROE COUNTY
R.O.W. Width	66.00 feet	Maintenance 2	N/A
Road Orientation	N & S		

<b><u>FIVE MILE LINE ROAD</u></b>		<b>Over <u>IRONDEQUOIT WAYNE EXPRESSWAY</u></b>	
<b><u>Identification:</u></b>		<b><u>Location:</u></b>	
S.I.N	<b>18-018-120</b>	Town	<b>WEBSTER</b>
B.I.N	1052129	Milepoint	1.20 miles N. OF WEBSTER T.L.
Year Built	1969	NE Property	N/A
Last PM / Rehab	N/A	NW Property	N/A
Functional Location	T-BRDG-B0397	SE Property	N/A
<b><u>Physical Characteristics:</u></b>		SW Property	N/A
Superstructure Type	<b>BEAM, STEEL/COMP</b>	Nearest intersection	N/A
Substructure Type	CONCRETE, REINFORCED	Nearest intersection	PUBLISHERS PARKWAY (T)
Number of Spans	2	<b><u>Miscellaneous Characteristics:</u></b>	
Max Clr. Span	122.00 feet	Traffic	8816
Length	<b>247.00</b> feet	Traffic date	1/1/12
Width	64'-0"	Speed	<b>35</b> mph
Rise	14'-0"	Waterproof	NO
Skew	0 degrees	Plans Availability	NO
Number of Lanes	2	Maintenance 1	NEW YORK STATE
R.O.W. Width	66.00 feet	Maintenance 2	MC
Road Orientation	N & S		

# Monroe County Bridge and Culvert Inventory

## FIVE MILE LINE ROAD

## Over SHIPBUILDERS CREEK

### Identification:

S.I.N **18-018-153**  
 B.I.N CULVERT  
 Year Built 1931  
 Last PM / Rehab N/A  
 Functional Location T-BRDG-B0398

### Physical Characteristics:

Superstructure Type **BOX, 4 SIDED R.C.**  
 Substructure Type EARTH  
 Number of Spans 1  
 Max Clr. Span 6.00 feet  
 Length **6.00** feet  
 Width 63'-0"  
 Rise 3'-7"  
 Skew 0 degrees  
 Number of Lanes 2  
 R.O.W. Width 66.00 feet  
 Road Orientation N & S

### Location:

Town **WEBSTER**  
 Milepoint 1.53 miles N. OF WEBSTER T.L.  
 NE Property THOMAS MIDDLE SCHOOL+B190  
 NW Property 841  
 SE Property SCHOOL  
 SW Property 843  
 Nearest intersection KLEM RD (C.R. #5)  
 Nearest intersection RIDGE RD (S.R. #104)

### Miscellaneous Characteristics:

Traffic 4360  
 Traffic date 1/1/12  
 Speed **35** mph  
 Waterproof NO  
 Plans Availability YES  
 Maintenance 1 MONROE COUNTY  
 Maintenance 2 N/A

## FIVE MILE LINE ROAD

## Over SHIPBUILDERS CREEK

### Identification:

S.I.N **18-018-191**  
 B.I.N CULVERT  
 Year Built 1973  
 Last PM / Rehab N/A  
 Functional Location T-BRDG-B0399

### Physical Characteristics:

Superstructure Type **M.P.P.A.**  
 Substructure Type EARTH  
 Number of Spans 1  
 Max Clr. Span 9.75 feet  
 Length **9.75** feet  
 Width 72'-0"  
 Rise 6'-7"  
 Skew 35 degrees  
 Number of Lanes 2  
 R.O.W. Width 66.00 feet  
 Road Orientation N & S

### Location:

Town **WEBSTER**  
 Milepoint 1.91 miles N. OF WEBSTER T.L.  
 NE Property 734  
 NW Property FARM MARKET  
 SE Property N/A  
 SW Property FARM MARKET  
 Nearest intersection KLEM RD (C.R. #5)  
 Nearest intersection RIDGE RD (S.R. #104)

### Miscellaneous Characteristics:

Traffic 4360  
 Traffic date 1/1/12  
 Speed **35** mph  
 Waterproof NO  
 Plans Availability YES  
 Maintenance 1 MONROE COUNTY  
 Maintenance 2 N/A

## FLYNN ROAD

## Over SMITH CREEK

### Identification:

S.I.N **05-142-019**  
 B.I.N CULVERT  
 Year Built 1800  
 Last PM / Rehab N/A  
 Functional Location T-BRDG-B0106

### Physical Characteristics:

Superstructure Type **BOX, 3 SIDED R.C.**  
 Substructure Type FOOTING, CONCRETE REINFORCED  
 Number of Spans 1  
 Max Clr. Span 14.00 feet  
 Length **14.00** feet  
 Width 36'-0"  
 Rise 5'-7"  
 Skew 0 degrees  
 Number of Lanes 2  
 R.O.W. Width 49.50 feet  
 Road Orientation N & S

### Location:

Town **GREECE**  
 Milepoint 0.19 miles N. OF LATTA RD  
 NE Property 1056  
 NW Property 1062  
 SE Property 1053  
 SW Property 1071  
 Nearest intersection POST AVE (T)  
 Nearest intersection LATTA RD (S.R. #18)

### Miscellaneous Characteristics:

Traffic 2425  
 Traffic date 1/1/14  
 Speed **35** mph  
 Waterproof YES  
 Plans Availability NO  
 Maintenance 1 MONROE COUNTY  
 Maintenance 2 N/A

# Monroe County Bridge and Culvert Inventory

<b><u>FLYNN ROAD</u></b>		<b>Over <u>LARKIN CREEK TRIBUTARY</u></b>	
<b><u>Identification:</u></b>		<b><u>Location:</u></b>	
S.I.N	<b>05-142-086</b>	Town	<b>GREECE</b>
B.I.N	CULVERT	Milepoint	0.86 miles N. OF LATTA RD
Year Built	2008	NE Property	N/A
Last PM / Rehab	N/A	NW Property	N/A
Functional Location	T-BRDG-B0107	SE Property	WHISPERING PINES CIR
<b><u>Physical Characteristics:</u></b>		SW Property	N/A
Superstructure Type	<b>BOX, 4 SIDED P.C.</b>	Nearest intersection	POST AVE (T)
Substructure Type	FOOTING, CONCRETE REINFORCED	Nearest intersection	LATTA RD (S.R. #18)
Number of Spans	1	<b><u>Miscellaneous Characteristics:</u></b>	
Max Clr. Span	8.00 feet	Traffic	2425
Length	<b>8.00</b> feet	Traffic date	1/1/14
Width	37'-0"	Speed	<b>35</b> mph
Rise	4'-0"	Waterproof	YES
Skew	0 degrees	Plans Availability	YES
Number of Lanes	2	Maintenance 1	MONROE COUNTY
R.O.W. Width	49.50 feet	Maintenance 2	N/A
Road Orientation	N & S		

<b><u>FLYNN ROAD</u></b>		<b>Over <u>NORTHRUP CREEK</u></b>	
<b><u>Identification:</u></b>		<b><u>Location:</u></b>	
S.I.N	<b>05-142-195</b>	Town	<b>GREECE</b>
B.I.N	3317590	Milepoint	1.95 miles N. OF LATTA RD
Year Built	1999	NE Property	N/A
Last PM / Rehab	N/A	NW Property	TOWN DUMP SITE
Functional Location	T-BRDG-B0108	SE Property	30
<b><u>Physical Characteristics:</u></b>		SW Property	N/A
Superstructure Type	<b>BEAM, PRESTRESSED BOX</b>	Nearest intersection	FRISBEE HILL RD (C.R. #107)
Substructure Type	CONCRETE, REINFORCED	Nearest intersection	KUHN RD (C.R. #103)
Number of Spans	1	<b><u>Miscellaneous Characteristics:</u></b>	
Max Clr. Span	75.62 feet	Traffic	2425
Length	<b>77.70</b> feet	Traffic date	1/1/14
Width	43'-3"	Speed	<b>35</b> mph
Rise	9'-10"	Waterproof	NO
Skew	0 degrees	Plans Availability	YES
Number of Lanes	2	Maintenance 1	MONROE COUNTY
R.O.W. Width	49.50 feet	Maintenance 2	N/A
Road Orientation	N & S		

<b><u>FLYNN ROAD</u></b>		<b>Over <u>NORTHRUP CREEK TRIBUTARY</u></b>	
<b><u>Identification:</u></b>		<b><u>Location:</u></b>	
S.I.N	<b>05-142-227</b>	Town	<b>GREECE</b>
B.I.N	CULVERT	Milepoint	2.27 miles N. OF LATTA RD
Year Built	1987	NE Property	FOREST
Last PM / Rehab	N/A	NW Property	FOREST
Functional Location	T-BRDG-B0533	SE Property	FOREST
<b><u>Physical Characteristics:</u></b>		SW Property	
Superstructure Type	<b>C.M.P.A.</b>	Nearest intersection	FRISBEE HILL RD (C.R. #107)
Substructure Type	EARTH	Nearest intersection	LAZY CREEK CIRCLE
Number of Spans	1	<b><u>Miscellaneous Characteristics:</u></b>	
Max Clr. Span	4.50 feet	Traffic	2425
Length	<b>4.50</b> feet	Traffic date	7/1/14
Width	49' - 0"	Speed	<b>35</b> mph
Rise	3' - 4"	Waterproof	NO
Skew	0 degrees	Plans Availability	NO
Number of Lanes	2	Maintenance 1	MONROE COUNTY
R.O.W. Width	49.50 feet	Maintenance 2	N/A
Road Orientation	N & S		

# Monroe County Bridge and Culvert Inventory

## FRISBEE HILL ROAD

## Over BUTTONWOOD CREEK

### Identification:

S.I.N **05-107-025**  
 B.I.N 3317070  
 Year Built 1994  
 Last PM / Rehab N/A  
 Functional Location T-BRDG-B0160

### Location:

Town **GREECE**  
 Milepoint 0.25 miles E. OF MANITOU RD  
 NE Property 324  
 NW Property 330  
 SE Property 321  
 SW Property 337

### Physical Characteristics:

Superstructure Type **ARCH, PRECAST CONCRETE**  
 Substructure Type CONCRETE, REINFORCED  
 Number of Spans 1  
 Max Clr. Span 32.00 feet  
 Length **32.00** feet  
 Width 36'-2"  
 Rise 7'-0"  
 Skew 0 degrees  
 Number of Lanes 2  
 R.O.W. Width 49.50 feet  
 Road Orientation E & W

Nearest intersection N. GREECE RD (C.R. #144)  
 Nearest intersection MANITOU RD (S.R. #261)

### Miscellaneous Characteristics:

Traffic 5192  
 Traffic date 1/1/08  
 Speed **35** mph  
 Waterproof YES  
 Plans Availability NO  
 Maintenance 1 MONROE COUNTY  
 Maintenance 2 N/A

## GEORGE STREET

## Over SPRING CREEK

### Identification:

S.I.N **19-265-019**  
 B.I.N CULVERT  
 Year Built 1981  
 Last PM / Rehab N/A  
 Functional Location T-BRDG-B0410

### Location:

Town **WHEATLAND**  
 Milepoint 0.19 miles E. OF MUMFORD-HAMLT LN  
 NE Property N/A  
 NW Property 1000  
 SE Property 987  
 SW Property SPRING ST

### Physical Characteristics:

Superstructure Type **M.P.P.A.**  
 Substructure Type EARTH  
 Number of Spans 1  
 Max Clr. Span 7.25 feet  
 Length **7.25** feet  
 Width 54'-0"  
 Rise 5'-3"  
 Skew 16 degrees  
 Number of Lanes 2  
 R.O.W. Width 66.00 feet  
 Road Orientation E & W

Nearest intersection SMITH ST (T)  
 Nearest intersection SPRING STREE (T)

### Miscellaneous Characteristics:

Traffic 1234  
 Traffic date 1/1/14  
 Speed **30** mph  
 Waterproof NO  
 Plans Availability YES  
 Maintenance 1 MONROE COUNTY  
 Maintenance 2 N/A

## GEORGE STREET

## Over SPRING CREEK

### Identification:

S.I.N **19-265-022**  
 B.I.N CULVERT  
 Year Built 1984  
 Last PM / Rehab N/A  
 Functional Location T-BRDG-B0306

### Location:

Town **WHEATLAND**  
 Milepoint 0.22 miles E. OF MUMFORD-HAMLT LN  
 NE Property N/A  
 NW Property 990  
 SE Property 967  
 SW Property 987

### Physical Characteristics:

Superstructure Type **ARCH, STEEL LOW PROFILE**  
 Substructure Type FOOTING, CONCRETE REINFORCED  
 Number of Spans 1  
 Max Clr. Span 13.50 feet  
 Length **13.50** feet  
 Width 44'-0"  
 Rise 4'-4"  
 Skew 7 degrees  
 Number of Lanes 2  
 R.O.W. Width 66.00 feet  
 Road Orientation E & W

Nearest intersection SMITH ST (T)  
 Nearest intersection SPRING ST (T)

### Miscellaneous Characteristics:

Traffic 1234  
 Traffic date 1/1/14  
 Speed **30** mph  
 Waterproof NO  
 Plans Availability YES  
 Maintenance 1 MONROE COUNTY  
 Maintenance 2 N/A



# Monroe County Bridge and Culvert Inventory

## GEORGE STREET

## Over OATKA CREEK

### Identification:

S.I.N **19-265-039**  
 B.I.N 3317360  
 Year Built 1800  
 Last PM / Rehab 1989  
 Functional Location T-BRDG-B0164

### Physical Characteristics:

Superstructure Type **SLAB, CONCRETE**  
 Substructure Type CAPPED STONE  
 Number of Spans 2  
 Max Clr. Span 10.67 feet  
 Length **20.58** feet  
 Width 35'-8"  
 Rise 3'-2"  
 Skew 0 degrees  
 Number of Lanes 2  
 R.O.W. Width 66.00 feet  
 Road Orientation E & W

### Location:

Town **WHEATLAND**  
 Milepoint 0.39 miles E. OF MUMFORD-HAMLT LN  
 NE Property 904  
 NW Property 912  
 SE Property N/A  
 SW Property N/A  
 Nearest intersection RIGA-MUMFORD RD (S.R. #36)  
 Nearest intersection BROOKSIDE DR (T)

### Miscellaneous Characteristics:

Traffic 1234  
 Traffic date 1/1/14  
 Speed **30** mph  
 Waterproof NO  
 Plans Availability YES  
 Maintenance 1 MONROE COUNTY  
 Maintenance 2 N/A

## GILLETT ROAD

## Over NEW YORK STATE ROUTE 531

### Identification:

S.I.N **10-210-119**  
 B.I.N 1074710  
 Year Built 1993  
 Last PM / Rehab N/A  
 Functional Location T-BRDG-B0379

### Physical Characteristics:

Superstructure Type **BEAM, STEEL/COMP**  
 Substructure Type CONCRETE, REINFORCED  
 Number of Spans 1  
 Max Clr. Span 149.00 feet  
 Length **214.00** feet  
 Width 14'-9"  
 Rise 30'-0"  
 Skew 0 degrees  
 Number of Lanes 2  
 R.O.W. Width 66.00 feet  
 Road Orientation N & S

### Location:

Town **OGDEN**  
 Milepoint 1.19 miles N. OF SHEPARD RD  
 NE Property N/A  
 NW Property N/A  
 SE Property N/A  
 SW Property N/A  
 Nearest intersection LYELL RD (C.R. #117)  
 Nearest intersection SHEPHARD RD (S.R. #273)

### Miscellaneous Characteristics:

Traffic 3338  
 Traffic date 1/1/12  
 Speed **35** mph  
 Waterproof NO  
 Plans Availability YES  
 Maintenance 1 NEW YORK STATE  
 Maintenance 2 MC

## GILLETT ROAD

## Over CSX RAILROAD

### Identification:

S.I.N **10-210-209**  
 B.I.N 3361600  
 Year Built 1969  
 Last PM / Rehab N/A  
 Functional Location T-BRDG-B0380

### Physical Characteristics:

Superstructure Type **BEAM, STEEL/COMP**  
 Substructure Type CONCRETE, REINFORCED  
 Number of Spans 3  
 Max Clr. Span 47.00 feet  
 Length **145.00** feet  
 Width 30'-0"  
 Rise 23'-8"  
 Skew 0 degrees  
 Number of Lanes 2  
 R.O.W. Width 66.00 feet  
 Road Orientation N & S

### Location:

Town **OGDEN**  
 Milepoint 2.09 miles N. OF SHEPARD RD  
 NE Property 220  
 NW Property 215  
 SE Property N/A  
 SW Property N/A  
 Nearest intersection BIG RIDGE RD (C.R. #113)  
 Nearest intersection BROCKPORT-SPENCERPORT (SR #31)

### Miscellaneous Characteristics:

Traffic 4436  
 Traffic date 1/1/12  
 Speed **35** mph  
 Waterproof NO  
 Plans Availability YES  
 Maintenance 1 CSX RAILROAD  
 Maintenance 2 MC

# Monroe County Bridge and Culvert Inventory

## GILLETT ROAD

## Over ERIE CANAL

### Identification:

S.I.N **10-210-225**  
 B.I.N 4443140  
 Year Built 1909  
 Last PM / Rehab N/A  
 Functional Location T-BRDG-B0381

### Location:

Town **OGDEN**  
 Milepoint 2.25 miles N. OF SHEPARD RD  
 NE Property N/A  
 NW Property N/A  
 SE Property N/A  
 SW Property N/A

### Physical Characteristics:

Superstructure Type **TRUSS, STEEL**  
 Substructure Type CONCRETE, REINFORCED  
 Number of Spans 1  
 Max Clr. Span 199.00 feet  
 Length **199.00** feet  
 Width 14'-8"  
 Rise 30'-0"  
 Skew 0 degrees  
 Number of Lanes 1  
 R.O.W. Width 66.00 feet  
 Road Orientation N & S

Nearest intersection BIG RIDGE RD (C.R. #113)  
 Nearest intersection SPENCERPORT RD (C.R. #275)

### Miscellaneous Characteristics:

Traffic 4436  
 Traffic date 1/1/12  
 Speed **35** mph  
 Waterproof NO  
 Plans Availability YES  
 Maintenance 1 NEW YORK STATE  
 Maintenance 2 MC

## GILMAN ROAD

## Over BLACK CREEK TRIBUTARY

### Identification:

S.I.N **15-165-004**  
 B.I.N CULVERT  
 Year Built 1933  
 Last PM / Rehab N/A  
 Functional Location T-BRDG-B0271

### Location:

Town **RIGA**  
 Milepoint 0.04 miles E. OF NORTH MAIN ST  
 NE Property 251  
 NW Property 265  
 SE Property N/A  
 SW Property N/A

### Physical Characteristics:

Superstructure Type **BOX, 3 SIDED R.C.**  
 Substructure Type FOOTING, CONCRETE REINFORCED  
 Number of Spans 1  
 Max Clr. Span 7.33 feet  
 Length **7.33** feet  
 Width 50'-0"  
 Rise 3'-0"  
 Skew 45 degrees  
 Number of Lanes 2  
 R.O.W. Width 66.00 feet  
 Road Orientation E & W

Nearest intersection WASHINGTON ST (S.R. #36)  
 Nearest intersection N. MAIN ST (C.R. #268)

### Miscellaneous Characteristics:

Traffic 863  
 Traffic date 1/1/12  
 Speed **35** mph  
 Waterproof YES  
 Plans Availability YES  
 Maintenance 1 MONROE COUNTY  
 Maintenance 2 N/A

## GILMAN ROAD

## Over BLACK CREEK TRIBUTARY

### Identification:

S.I.N **15-165-033**  
 B.I.N CULVERT  
 Year Built 1933  
 Last PM / Rehab N/A  
 Functional Location T-BRDG-B0446

### Location:

Town **RIGA**  
 Milepoint 0.33 miles E. OF NORTH MAIN ST  
 NE Property 151  
 NW Property 161  
 SE Property N/A  
 SW Property 160

### Physical Characteristics:

Superstructure Type **BOX, 3 SIDED R.C.**  
 Substructure Type FOOTING, CONCRETE REINFORCED  
 Number of Spans 1  
 Max Clr. Span 10.00 feet  
 Length **10.00** feet  
 Width 38'-0"  
 Rise 4'-0"  
 Skew 0 degrees  
 Number of Lanes 2  
 R.O.W. Width 49.50 feet  
 Road Orientation E & W

Nearest intersection WASHINGTON ST (S.R. #36)  
 Nearest intersection N. MAIN ST (C.R. #268)

### Miscellaneous Characteristics:

Traffic 863  
 Traffic date 1/1/12  
 Speed **35** mph  
 Waterproof YES  
 Plans Availability YES  
 Maintenance 1 MONROE COUNTY  
 Maintenance 2 N/A

# Monroe County Bridge and Culvert Inventory

## GILMORE ROAD

## Over BROCKPORT CREEK

### Identification:

S.I.N **03-555-025**  
 B.I.N 3317480  
 Year Built 2007  
 Last PM / Rehab N/A  
 Functional Location T-BRDG-B0024

### Location:

Town **CLARKSON**  
 Milepoint 0.25 miles E. OF LAKE RD  
 NE Property 151  
 NW Property 161  
 SE Property N/A  
 SW Property 160

### Physical Characteristics:

Superstructure Type **BOX, 3 SIDED P.C.**  
 Substructure Type CONCRETE, REINFORCED  
 Number of Spans 1  
 Max Clr. Span 35.00 feet  
 Length **35.00** feet  
 Width 39'- 8"  
 Rise 7'- 4"  
 Skew 30 degrees  
 Number of Lanes 2  
 R.O.W. Width 66.00 feet  
 Road Orientation E & W

Nearest intersection SWEDEN-WALKER RD (S.R. #260)  
 Nearest intersection LAKE RD (S.R. #19)

### Miscellaneous Characteristics:

Traffic 0  
 Traffic date  
 Speed **40** mph  
 Waterproof YES  
 Plans Availability YES  
 Maintenance 1 MONROE COUNTY  
 Maintenance 2 CLARKSON

## GOLF AVENUE

## Over INTERSTATE ROUTE 490

### Identification:

S.I.N **14-035-053**  
 B.I.N 1048940  
 Year Built 2000  
 Last PM / Rehab N/A  
 Functional Location T-BRDG-B0257

### Location:

Town **PITTSFORD**  
 Milepoint 0.53 miles E. OF WASHINGTON ST  
 NE Property N/A  
 NW Property N/A  
 SE Property N/A  
 SW Property N/A

### Physical Characteristics:

Superstructure Type **BEAM, STEEL/COMP**  
 Substructure Type CONCRETE, REINFORCED  
 Number of Spans 2  
 Max Clr. Span 105.60 feet  
 Length **211.25** feet  
 Width 35'-3"  
 Rise 15'-0"  
 Skew 9 degrees  
 Number of Lanes 2  
 R.O.W. Width 66.00 feet  
 Road Orientation E & W

Nearest intersection MARSH RD (C.R #38)  
 Nearest intersection WASHINGTON ST (S.R. #153)

### Miscellaneous Characteristics:

Traffic 3106  
 Traffic date 1/1/10  
 Speed **35** mph  
 Waterproof NO  
 Plans Availability NO  
 Maintenance 1 NEW YORK STATE  
 Maintenance 2 MC

## GORDON ROAD

## Over OTIS CREEK TRIBUTARY

### Identification:

S.I.N **17-223-113**  
 B.I.N CULVERT  
 Year Built 2009  
 Last PM / Rehab N/A  
 Functional Location T-BRDG-B0368

### Location:

Town **SWEDEN**  
 Milepoint 1.13 miles E. OF SWEDEN-WALKER RD  
 NE Property 433  
 NW Property 16  
 SE Property 433  
 SW Property 61

### Physical Characteristics:

Superstructure Type **BOX, 3 SIDED R.C.**  
 Substructure Type FOOTING, CONCRETE REINFORCED  
 Number of Spans 1  
 Max Clr. Span 7.00 feet  
 Length **7.00** feet  
 Width 55'-9"  
 Rise 6'-0"  
 Skew 32 degrees  
 Number of Lanes 2  
 R.O.W. Width 49.50 feet  
 Road Orientation E & W

Nearest intersection GALLUP RD (T)  
 Nearest intersection CANAL RD (C.R. #175)

### Miscellaneous Characteristics:

Traffic 1387  
 Traffic date 1/1/12  
 Speed **40** mph  
 Waterproof YES  
 Plans Availability YES  
 Maintenance 1 MONROE COUNTY  
 Maintenance 2 N/A

# Monroe County Bridge and Culvert Inventory

## GREENLEAF ROAD

## Over LAKE ONTARIO STATE PARKWAY

### Identification:

S.I.N **05-126-020**  
 B.I.N 1036010  
 Year Built 1960  
 Last PM / Rehab N/A  
 Functional Location T-BRDG-B0079

### Location:

Town **GREECE**  
 Milepoint 0.20 miles N. OF LATTA RD  
 NE Property N/A  
 NW Property N/A  
 SE Property N/A  
 SW Property N/A

### Physical Characteristics:

Superstructure Type **ARCH, CONCRETE**  
 Substructure Type FOOTING, CONCRETE REINFORCED  
 Number of Spans 2  
 Max Clr. Span 59.00 feet  
 Length **119.00** feet  
 Width 26'-3"  
 Rise N/A  
 Skew 0 degrees  
 Number of Lanes 2  
 R.O.W. Width 99.00 feet  
 Road Orientation N & S

Nearest intersection LOSP WB RAMP  
 Nearest intersection LATTA RD (S.R. #18)

### Miscellaneous Characteristics:

Traffic 0  
 Traffic date  
 Speed **35** mph  
 Waterproof NO  
 Plans Availability NO  
 Maintenance 1 NEW YORK STATE  
 Maintenance 2 MC

## GRIFFIN ROAD

## Over HOTEL CREEK

### Identification:

S.I.N **15-155-024**  
 B.I.N CULVERT  
 Year Built 2019  
 Last PM / Rehab N/A  
 Functional Location T-BRDG-B0267

### Location:

Town **RIGA**  
 Milepoint 0.24 miles E. OF RIGA-MUMFORD RD  
 NE Property 3066  
 NW Property N/A  
 SE Property 3071  
 SW Property N/A

### Physical Characteristics:

Superstructure Type **BOX, 4 SIDED R.C.**  
 Substructure Type FOOTING, CONCRETE REINFORCED  
 Number of Spans 1  
 Max Clr. Span 10.00 feet  
 Length **11.33** feet  
 Width 42'-2.5"  
 Rise 4'-0"  
 Skew 0 degrees  
 Number of Lanes 2  
 R.O.W. Width 66.00 feet  
 Road Orientation E & W

Nearest intersection PALMER RD (C.R. #184)  
 Nearest intersection RIGA-MUMFORD RD (S.R. #36)

### Miscellaneous Characteristics:

Traffic 190  
 Traffic date 1/1/12  
 Speed **55** mph  
 Waterproof YES  
 Plans Availability YES  
 Maintenance 1 MONROE COUNTY  
 Maintenance 2 N/A

## GRIFFIN ROAD

## Over BLACK CREEK TRIBUTARY

### Identification:

S.I.N **15-155-108**  
 B.I.N CULVERT  
 Year Built 1975  
 Last PM / Rehab 2015  
 Functional Location T-BRDG-B0268

### Location:

Town **RIGA**  
 Milepoint 1.08 miles E. OF RIGA-MUMFORD RD  
 NE Property N/A  
 NW Property 2982  
 SE Property N/A  
 SW Property N/A

### Physical Characteristics:

Superstructure Type **C.M.P. & CONC. BOX**  
 Substructure Type CONCRETE INVERT SLAB  
 Number of Spans 1  
 Max Clr. Span 4.00 feet  
 Length **4.00** feet  
 Width 33'-4"  
 Rise 2'-0"  
 Skew 0 degrees  
 Number of Lanes 2  
 R.O.W. Width 66.00 feet  
 Road Orientation E & W

Nearest intersection STEARNS RD (T)  
 Nearest intersection PALMER RD (C.R. #184)

### Miscellaneous Characteristics:

Traffic 415  
 Traffic date 1/1/12  
 Speed **55** mph  
 Waterproof NO  
 Plans Availability YES  
 Maintenance 1 MONROE COUNTY  
 Maintenance 2 N/A

# Monroe County Bridge and Culvert Inventory

## GRIFFIN ROAD

## Over BLACK CREEK TRIBUTARY

### Identification:

S.I.N **15-155-198**  
 B.I.N CULVERT  
 Year Built 1931  
 Last PM / Rehab N/A  
 Functional Location T-BRDG-B0269

### Location:

Town **RIGA**  
 Milepoint 1.98 miles E. OF RIGA-MUMFORD RD  
 NE Property N/A  
 NW Property N/A  
 SE Property N/A  
 SW Property N/A

### Physical Characteristics:

Superstructure Type **BOX, 3 SIDED R.C.**  
 Substructure Type FOOTING, CONCRETE REINFORCED  
 Number of Spans 1  
 Max Clr. Span 4.33 feet  
 Length **4.33** feet  
 Width 43'-0"  
 Rise 5'-2"  
 Skew 45 degrees  
 Number of Lanes 2  
 R.O.W. Width 66.00 feet  
 Road Orientation E & W

Nearest intersection BETTERRIDGE RD (C.R. #192)  
 Nearest intersection STEARNS RD (T)

### Miscellaneous Characteristics:

Traffic 415  
 Traffic date 1/1/12  
 Speed **55** mph  
 Waterproof NO  
 Plans Availability YES  
 Maintenance 1 MONROE COUNTY  
 Maintenance 2 N/A

## GRIFFIN ROAD

## Over BLACK CREEK TRIBUTARY

### Identification:

S.I.N **15-155-250**  
 B.I.N CULVERT  
 Year Built 1800  
 Last PM / Rehab N/A  
 Functional Location T-BRDG-B0478

### Location:

Town **RIGA**  
 Milepoint 2.50 miles E. OF MUMFORD RD SR36  
 NE Property N/A  
 NW Property NM  
 SE Property N/A  
 SW Property 2323

### Physical Characteristics:

Superstructure Type **PIPE, REINF. CONCRETE**  
 Substructure Type EARTH  
 Number of Spans 1  
 Max Clr. Span 1.50 feet  
 Length **1.50** feet  
 Width 40'-0"  
 Rise 1'-6"  
 Skew 0 degrees  
 Number of Lanes 2  
 R.O.W. Width 66.00 feet  
 Road Orientation E & W

Nearest intersection CHILI-RIGA T.L. RD (T)  
 Nearest intersection BETTRIDGE RD (C.R. #192)

### Miscellaneous Characteristics:

Traffic 415  
 Traffic date 1/1/12  
 Speed **45** mph  
 Waterproof NO  
 Plans Availability NO  
 Maintenance 1 MONROE COUNTY  
 Maintenance 2 N/A

## HAMLIN CENTER ROAD

## Over WEST CREEK

### Identification:

S.I.N **06-207-117**  
 B.I.N CULVERT  
 Year Built 1947  
 Last PM / Rehab N/A  
 Functional Location T-BRDG-B0434

### Location:

Town **HAMLIN**  
 Milepoint 1.17 miles E. OF ROOSEVELT HIGH  
 NE Property N/A  
 NW Property 650  
 SE Property N/A  
 SW Property N/A

### Physical Characteristics:

Superstructure Type **BOX, 3 SIDED R.C.**  
 Substructure Type FOOTING, CONCRETE REINFORCED  
 Number of Spans 1  
 Max Clr. Span 15.00 feet  
 Length **15.00** feet  
 Width 38'-9"  
 Rise 6'-6"  
 Skew 0 degrees  
 Number of Lanes 2  
 R.O.W. Width 49.50 feet  
 Road Orientation E & W

Nearest intersection WILER RD (T)  
 Nearest intersection LAKE RD (S.R. #19)

### Miscellaneous Characteristics:

Traffic 2283  
 Traffic date 1/1/12  
 Speed **45** mph  
 Waterproof NO  
 Plans Availability NO  
 Maintenance 1 MONROE COUNTY  
 Maintenance 2 N/A

# Monroe County Bridge and Culvert Inventory

## HAMLIN-PARMA T.L. ROAD

## Over WEST CREEK

### Identification:

S.I.N **11-228-140**  
 B.I.N 3317790  
 Year Built 1960  
 Last PM / Rehab N/A  
 Functional Location T-BRDG-B0442

### Location:

Town **PARMA**  
 Milepoint 1.40 miles N. OF ROOSEVELT HIGH  
 NE Property 560  
 NW Property 1097  
 SE Property N/A  
 SW Property 1127

### Physical Characteristics:

Superstructure Type **BEAM, STEEL/COMP**  
 Substructure Type CONCRETE, REINFORCED  
 Number of Spans 1  
 Max Clr. Span 60.00 feet  
 Length **60.00** feet  
 Width 30'-9"  
 Rise 6'-5"  
 Skew 0 degrees  
 Number of Lanes 2  
 R.O.W. Width 66.00 feet  
 Road Orientation N & S

Nearest intersection WALKER RD (C.R. #205)  
 Nearest intersection BRICK SCHOOL HOUSE (CR #203)

### Miscellaneous Characteristics:

Traffic 1560  
 Traffic date 1/1/12  
 Speed **35** mph  
 Waterproof NO  
 Plans Availability YES  
 Maintenance 1 MONROE COUNTY  
 Maintenance 2 N/A

## HAMLIN-PARMA T.L. ROAD

## Over EAST CREEK

### Identification:

S.I.N **11-228-286**  
 B.I.N CULVERT  
 Year Built 1959  
 Last PM / Rehab N/A  
 Functional Location T-BRDG-B0213

### Location:

Town **PARMA**  
 Milepoint 2.86 miles N. OF ROOSEVELT HIGH  
 NE Property MOUL ROAD  
 NW Property DAIRY FARM  
 SE Property 240  
 SW Property DAIRY FARM

### Physical Characteristics:

Superstructure Type **BOX, 3 SIDED R.C.**  
 Substructure Type FOOTING, CONCRETE REINFORCED  
 Number of Spans 1  
 Max Clr. Span 15.50 feet  
 Length **15.50** feet  
 Width 44'-0"  
 Rise 2'-3"  
 Skew 10 degrees  
 Number of Lanes 2  
 R.O.W. Width 66.00 feet  
 Road Orientation N & S

Nearest intersection MOUL RD (C.R. #197)  
 Nearest intersection CURTIS RD (C.R. #195)

### Miscellaneous Characteristics:

Traffic 1560  
 Traffic date 1/1/12  
 Speed **35** mph  
 Waterproof NO  
 Plans Availability YES  
 Maintenance 1 MONROE COUNTY  
 Maintenance 2 N/A

## HAMLIN-PARMA T.L. ROAD

## Over BRUSH CREEK

### Identification:

S.I.N **11-228-381**  
 B.I.N 3317190  
 Year Built 2004  
 Last PM / Rehab N/A  
 Functional Location T-BRDG-B0214

### Location:

Town **PARMA**  
 Milepoint 3.81 miles N. OF ROOSEVELT HIGH  
 NE Property N/A  
 NW Property N/A  
 SE Property N/A  
 SW Property N/A

### Physical Characteristics:

Superstructure Type **BEAM, PRESTRESSED VOIDED**  
 Substructure Type CONCRETE, REINFORCED  
 Number of Spans 1  
 Max Clr. Span 43.00 feet  
 Length **48.00** feet  
 Width 36'-6"  
 Rise 2'-1"  
 Skew 0 degrees  
 Number of Lanes 2  
 R.O.W. Width 49.50 feet  
 Road Orientation N & S

Nearest intersection N. HAMLIN RD (C.R. #209)  
 Nearest intersection HUFFER RD (C.R. #199)

### Miscellaneous Characteristics:

Traffic 1106  
 Traffic date 1/1/12  
 Speed **35** mph  
 Waterproof NO  
 Plans Availability YES  
 Maintenance 1 MONROE COUNTY  
 Maintenance 2 N/A

# Monroe County Bridge and Culvert Inventory

## HARPINGTON DRIVE

## Over LITTLE BLACK CREEK

### Identification:

S.I.N **04-666-020**  
 B.I.N 2257850  
 Year Built 1973  
 Last PM / Rehab N/A  
 Functional Location T-BRDG-B0157

### Physical Characteristics:

Superstructure Type **SLAB, CONCRETE**  
 Substructure Type CONCRETE, REINFORCED  
 Number of Spans 1  
 Max Clr. Span 36.00 feet  
 Length **36.00** feet  
 Width 24'-1"  
 Rise 6'-6"  
 Skew 0 degrees  
 Number of Lanes 2  
 R.O.W. Width 60.00 feet  
 Road Orientation N & S

### Location:

Town **GATES**  
 Milepoint 0.20 miles E. OF RAMSGATE DR  
 NE Property 185  
 NW Property 8  
 SE Property 179  
 SW Property 27  
 Nearest intersection WESTSIDE DR (C.R. #119)  
 Nearest intersection RAMSGATE DR (T)

### Miscellaneous Characteristics:

Traffic 0  
 Traffic date  
 Speed **35** mph  
 Waterproof NO  
 Plans Availability NO  
 Maintenance 1 TOWN OF GATES  
 Maintenance 2 N/A

## HARRIS ROAD

## Over IRONDEQUOIT CREEK TRIBUTARY

### Identification:

S.I.N **12-026-045**  
 B.I.N CULVERT  
 Year Built 1948  
 Last PM / Rehab N/A  
 Functional Location T-BRDG-B0490

### Physical Characteristics:

Superstructure Type **BOX, 3 SIDED R.C.**  
 Substructure Type FOOTING, CONCRETE REINFORCED  
 Number of Spans 1  
 Max Clr. Span 8.00 feet  
 Length **8.00** feet  
 Width 45'-6"  
 Rise 7'-4"  
 Skew 0 degrees  
 Number of Lanes 2  
 R.O.W. Width 49.50 feet  
 Road Orientation N & S

### Location:

Town **PENFIELD**  
 Milepoint 0.45 miles N. OF PENFIELD RD  
 NE Property 2030  
 NW Property N/A  
 SE Property N/A  
 SW Property 2057  
 Nearest intersection SWEETS CORNERS RD (T)  
 Nearest intersection PENFIELD RD (S.R. #441)

### Miscellaneous Characteristics:

Traffic 822  
 Traffic date 1/1/12  
 Speed **40** mph  
 Waterproof NO  
 Plans Availability YES  
 Maintenance 1 MONROE COUNTY  
 Maintenance 2 N/A

## HAZELWOOD SHELTER ROAD

## Over IRONDEQUOIT CREEK

### Identification:

S.I.N **12-444-024**  
 B.I.N 2268620  
 Year Built 1992  
 Last PM / Rehab N/A  
 Functional Location T-BRDG-B0574

### Physical Characteristics:

Superstructure Type **BOX, 4 SIDED P.C.**  
 Substructure Type FOOTING, CONCRETE REINFORCED  
 Number of Spans 3  
 Max Clr. Span 8.00 feet  
 Length **38.33** feet  
 Width 28'-0"  
 Rise 5'-0"  
 Skew 60 degrees  
 Number of Lanes 2  
 R.O.W. Width 49.50 feet  
 Road Orientation E & W

### Location:

Town **PENFIELD**  
 Milepoint 0.24 miles N. OF BLOSSOM ROAD  
 NE Property ELLISON PARK  
 NW Property ELLISON PARK  
 SE Property ELLISON PARK  
 SW Property ELLISON PARK  
 Nearest intersection ELLISON PARK ROAD NORTH  
 Nearest intersection N/A

### Miscellaneous Characteristics:

Traffic 0  
 Traffic date  
 Speed **25** mph  
 Waterproof NO  
 Plans Availability YES  
 Maintenance 1 PARKS  
 Maintenance 2 MONROE COUNTY



# Monroe County Bridge and Culvert Inventory

<b><u>HINKLEYVILLE ROAD</u></b>		<b>Over <u>SALMON CREEK TRIBUTARY</u></b>	
<b><u>Identification:</u></b>		<b><u>Location:</u></b>	
S.I.N	<b>11-214-013</b>	Town	<b>PARMA</b>
B.I.N	CULVERT	Milepoint	0.13 miles N. OF TOWN LINE RD
Year Built	1928	NE Property	226
Last PM / Rehab	N/A	NW Property	227
Functional Location	T-BRDG-B0136	SE Property	231
<b><u>Physical Characteristics:</u></b>		SW Property	237
Superstructure Type	<b>BOX, 3 SIDED R.C.</b>	Nearest intersection	RIDGE RD (S.R. #104)
Substructure Type	FOOTING, CONCRETE REINFORCED	Nearest intersection	OGDEN-PARMA TL RD (CR. #179)
Number of Spans	1	<b><u>Miscellaneous Characteristics:</u></b>	
Max Clr. Span	4.50 feet	Traffic	1937
Length	<b>4.50</b> feet	Traffic date	1/1/14
Width	35'-9"	Speed	<b>35</b> mph
Rise	5'-0"	Waterproof	YES
Skew	0 degrees	Plans Availability	YES
Number of Lanes	2	Maintenance 1	MONROE COUNTY
R.O.W. Width	66.00 feet	Maintenance 2	N/A
Road Orientation	N & S		

<b><u>HINKLEYVILLE ROAD</u></b>		<b>Over <u>SALMON CREEK TRIBUTARY</u></b>	
<b><u>Identification:</u></b>		<b><u>Location:</u></b>	
S.I.N	<b>11-214-055</b>	Town	<b>PARMA</b>
B.I.N	CULVERT	Milepoint	0.55 miles N. OF TOWN LINE RD
Year Built	1989	NE Property	146
Last PM / Rehab	N/A	NW Property	141
Functional Location	T-BRDG-B0350	SE Property	154
<b><u>Physical Characteristics:</u></b>		SW Property	151
Superstructure Type	<b>C.M.P.A.</b>	Nearest intersection	RIDGE RD (S.R. #104)
Substructure Type	EARTH	Nearest intersection	PINE HILL RD (C.R. #181)
Number of Spans	1	<b><u>Miscellaneous Characteristics:</u></b>	
Max Clr. Span	6.08 feet	Traffic	1937
Length	<b>6.08</b> feet	Traffic date	1/1/14
Width	72'-0"	Speed	<b>35</b> mph
Rise	4'-7"	Waterproof	NO
Skew	30 degrees	Plans Availability	YES
Number of Lanes	2	Maintenance 1	MONROE COUNTY
R.O.W. Width	66.00 feet	Maintenance 2	N/A
Road Orientation	N & S		

<b><u>HINKLEYVILLE ROAD</u></b>		<b>Over <u>SALMON CREEK TRIBUTARY</u></b>	
<b><u>Identification:</u></b>		<b><u>Location:</u></b>	
S.I.N	<b>11-214-102</b>	Town	<b>PARMA</b>
B.I.N	CULVERT	Milepoint	1.02 miles N. OF TOWN LINE RD
Year Built	1800	NE Property	N/A
Last PM / Rehab	N/A	NW Property	37
Functional Location	T-BRDG-B0351	SE Property	54
<b><u>Physical Characteristics:</u></b>		SW Property	N/A
Superstructure Type	<b>ARCH, STONE</b>	Nearest intersection	RIDGE RD (S.R. #104)
Substructure Type	FOOTING, CONCRETE REINFORCED	Nearest intersection	PINE HILL RD (C.R. #181)
Number of Spans	1	<b><u>Miscellaneous Characteristics:</u></b>	
Max Clr. Span	4.00 feet	Traffic	1937
Length	<b>4.00</b> feet	Traffic date	1/1/14
Width	52'-0"	Speed	<b>35</b> mph
Rise	4'-6"	Waterproof	NO
Skew	0 degrees	Plans Availability	NO
Number of Lanes	2	Maintenance 1	MONROE COUNTY
R.O.W. Width	66.00 feet	Maintenance 2	N/A
Road Orientation	N & S		

# Monroe County Bridge and Culvert Inventory

<b><u>HOLT ROAD</u></b>		<b>Over <u>MILL CREEK TRIBUTARY</u></b>	
<b><u>Identification:</u></b>		<b><u>Location:</u></b>	
S.I.N	<b>18-010-085</b>	Town	<b>WEBSTER</b>
B.I.N	CULVERT	Milepoint	0.85 miles N. OF RIDGE RD
Year Built	2006	NE Property	780
Last PM / Rehab	N/A	NW Property	767
Functional Location	T-BRDG-B0322	SE Property	N/A
<b><u>Physical Characteristics:</u></b>		SW Property	N/A
Superstructure Type	<b>BOX, 4 SIDED R.C.</b>	Nearest intersection	ORCHARD RD (T)
Substructure Type	FOOTING, STONE SPREAD	Nearest intersection	KLEM RD (C.R. #5)
Number of Spans	1	<b><u>Miscellaneous Characteristics:</u></b>	
Max Clr. Span	8.00 feet	Traffic	6702
Length	<b>9.33</b> feet	Traffic date	1/1/12
Width	48' 0"	Speed	<b>35</b> mph
Rise	4' 0"	Waterproof	YES
Skew	0 degrees	Plans Availability	YES
Number of Lanes	2	Maintenance 1	MONROE COUNTY
R.O.W. Width	66.00 feet	Maintenance 2	N/A
Road Orientation	N & S		

<b><u>HOLT ROAD</u></b>		<b>Over <u>MILL CREEK TRIBUTARY</u></b>	
<b><u>Identification:</u></b>		<b><u>Location:</u></b>	
S.I.N	<b>18-010-115</b>	Town	<b>WEBSTER</b>
B.I.N	CULVERT	Milepoint	1.15 miles N. OF RIDGE RD
Year Built	1971	NE Property	720
Last PM / Rehab	N/A	NW Property	N/A
Functional Location	T-BRDG-B0390	SE Property	724
<b><u>Physical Characteristics:</u></b>		SW Property	N/A
Superstructure Type	<b>M.P.P.A.</b>	Nearest intersection	RIDGE RD (S.R. #404)
Substructure Type	EARTH	Nearest intersection	KLEM RD (C.R. #5)
Number of Spans	1	<b><u>Miscellaneous Characteristics:</u></b>	
Max Clr. Span	8.42 feet	Traffic	5
Length	<b>8.42</b> feet	Traffic date	1/1/12
Width	58'-0"	Speed	<b>35</b> mph
Rise	6'-0"	Waterproof	NO
Skew	0 degrees	Plans Availability	YES
Number of Lanes	2	Maintenance 1	MONROE COUNTY
R.O.W. Width	66.00 feet	Maintenance 2	N/A
Road Orientation	N & S		

<b><u>HOLT ROAD</u></b>		<b>Over <u>MILL CREEK TRIBUTARY</u></b>	
<b><u>Identification:</u></b>		<b><u>Location:</u></b>	
S.I.N	<b>18-010-122</b>	Town	<b>WEBSTER</b>
B.I.N	CULVERT	Milepoint	1.22 miles N. OF RIDGE RD
Year Built	1974	NE Property	N/A
Last PM / Rehab	N/A	NW Property	685
Functional Location	T-BRDG-B0391	SE Property	N/A
<b><u>Physical Characteristics:</u></b>		SW Property	705
Superstructure Type	<b>BOX, 3 SIDED R.C.</b>	Nearest intersection	RIDGE RD (S.R. #104)
Substructure Type	FOOTING, CONCRETE REINFORCED	Nearest intersection	KLEM RD (C.R. #5)
Number of Spans	1	<b><u>Miscellaneous Characteristics:</u></b>	
Max Clr. Span	10.00 feet	Traffic	6702
Length	<b>10.00</b> feet	Traffic date	1/1/12
Width	65'-0"	Speed	<b>35</b> mph
Rise	3'-2"	Waterproof	YES
Skew	45 degrees	Plans Availability	YES
Number of Lanes	2	Maintenance 1	MONROE COUNTY
R.O.W. Width	66.00 feet	Maintenance 2	N/A
Road Orientation	N & S		

# Monroe County Bridge and Culvert Inventory

<b><u>HOLT ROAD</u></b>		<b>Over <u>MILL CREEK TRIBUTARY</u></b>	
<b><u>Identification:</u></b>		<b><u>Location:</u></b>	
S.I.N	<b>18-010-123</b>	Town	<b>WEBSTER</b>
B.I.N	CULVERT	Milepoint	1.23 miles N. OF RIDGE RD
Year Built	1972	NE Property	685
Last PM / Rehab	N/A	NW Property	N/A
Functional Location	T-BRDG-B0305	SE Property	N/A
<b><u>Physical Characteristics:</u></b>		SW Property	N/A
Superstructure Type	<b>BOX, 3 SIDED R.C.</b>	Nearest intersection	KLEM RD (C.R. #5)
Substructure Type	FOOTING, CONCRETE REINFORCED	Nearest intersection	RIDGE RD (S.R. #404)
Number of Spans	1	<b><u>Miscellaneous Characteristics:</u></b>	
Max Clr. Span	10.00 feet	Traffic	4
Length	<b>10.00</b> feet	Traffic date	1/1/12
Width	15'-4"	Speed	<b>35</b> mph
Rise	4'-3"	Waterproof	YES
Skew	0 degrees	Plans Availability	YES
Number of Lanes	2	Maintenance 1	MONROE COUNTY
R.O.W. Width	66.00 feet	Maintenance 2	N/A
Road Orientation	N & S		

<b><u>HOLT ROAD</u></b>		<b>Over <u>MILL CREEK TRIBUTARY</u></b>	
<b><u>Identification:</u></b>		<b><u>Location:</u></b>	
S.I.N	<b>18-010-131</b>	Town	<b>WEBSTER</b>
B.I.N	CULVERT	Milepoint	1.31 miles N. OF RIDGE RD
Year Built	1974	NE Property	704
Last PM / Rehab	N/A	NW Property	N/A
Functional Location	T-BRDG-B0392	SE Property	706
<b><u>Physical Characteristics:</u></b>		SW Property	N/A
Superstructure Type	<b>BOX, 3 SIDED R.C.</b>	Nearest intersection	KLEM RD (C.R. #5)
Substructure Type	FOOTING, CONCRETE REINFORCED	Nearest intersection	RIDGE RD (S.R. #404)
Number of Spans	1	<b><u>Miscellaneous Characteristics:</u></b>	
Max Clr. Span	10.00 feet	Traffic	6702
Length	<b>10.00</b> feet	Traffic date	1/1/12
Width	53'-0"	Speed	<b>35</b> mph
Rise	4'-8"	Waterproof	YES
Skew	30 degrees	Plans Availability	YES
Number of Lanes	2	Maintenance 1	MONROE COUNTY
R.O.W. Width	66.00 feet	Maintenance 2	N/A
Road Orientation	N & S		

<b><u>HOLT ROAD</u></b>		<b>Over <u>MILL CREEK TRIBUTARY</u></b>	
<b><u>Identification:</u></b>		<b><u>Location:</u></b>	
S.I.N	<b>18-010-238</b>	Town	<b>WEBSTER</b>
B.I.N	CULVERT	Milepoint	2.38 miles N. OF RIDGE RD
Year Built	1913	NE Property	N/A
Last PM / Rehab	N/A	NW Property	457
Functional Location	T-BRDG-B0393	SE Property	N/A
<b><u>Physical Characteristics:</u></b>		SW Property	461
Superstructure Type	<b>BOX, 4 SIDED R.C.</b>	Nearest intersection	WOODSBORO FARMS (T)
Substructure Type	FOOTING, CONCRETE REINFORCED	Nearest intersection	HIDDEN VALLEY TRAIL (T)
Number of Spans	1	<b><u>Miscellaneous Characteristics:</u></b>	
Max Clr. Span	6.00 feet	Traffic	1320
Length	<b>6.00</b> feet	Traffic date	1/1/10
Width	38'-0"	Speed	<b>35</b> mph
Rise	7'-0"	Waterproof	NO
Skew	30 degrees	Plans Availability	YES
Number of Lanes	2	Maintenance 1	MONROE COUNTY
R.O.W. Width	66.00 feet	Maintenance 2	N/A
Road Orientation	N & S		

# Monroe County Bridge and Culvert Inventory

<b><u>HOLT ROAD</u></b>		<b>Over <u>MILL CREEK TRIBUTARY</u></b>	
<b><u>Identification:</u></b>		<b><u>Location:</u></b>	
S.I.N	<b>18-010-327</b>	Town	<b>WEBSTER</b>
B.I.N	CULVERT	Milepoint	3.27 miles N. OF RIDGE RD
Year Built	1963	NE Property	N/A
Last PM / Rehab	N/A	NW Property	N/A
Functional Location	T-BRDG-B0394	SE Property	WEBSTER PARK
<b><u>Physical Characteristics:</u></b>		SW Property	WEBSTER PARK
Superstructure Type	<b>M.P.A.</b>	Nearest intersection	LAKE RD (C.R. #1)
Substructure Type	FOOTING, CONCRETE REINFORCED	Nearest intersection	WOODHULL RD (T)
Number of Spans	1	<b><u>Miscellaneous Characteristics:</u></b>	
Max Clr. Span	14.00 feet	Traffic	4754
Length	<b>14.00</b> feet	Traffic date	1/1/13
Width	44'-4"	Speed	<b>35</b> mph
Rise	8'-4"	Waterproof	NO
Skew	0 degrees	Plans Availability	YES
Number of Lanes	2	Maintenance 1	MONROE COUNTY
R.O.W. Width	66.00 feet	Maintenance 2	N/A
Road Orientation	N & S		

<b><u>HONEOYE FALLS ROAD NO.6</u></b>		<b>Over <u>HONEOYE CREEK TRIBUTARY</u></b>	
<b><u>Identification:</u></b>		<b><u>Location:</u></b>	
S.I.N	<b>09-063-052</b>	Town	<b>MENDON</b>
B.I.N	CULVERT	Milepoint	0.52 miles E. OF MENDON T.L.
Year Built	1800	NE Property	2180
Last PM / Rehab	N/A	NW Property	N/A
Functional Location	T-BRDG-B0197	SE Property	N/A
<b><u>Physical Characteristics:</u></b>		SW Property	N/A
Superstructure Type	<b>BOX, 3 SIDED R.C.</b>	Nearest intersection	DALTON RD (T)
Substructure Type	FOOTING, CONCRETE REINFORCED	Nearest intersection	WORKS RD (C.R. #78)
Number of Spans	1	<b><u>Miscellaneous Characteristics:</u></b>	
Max Clr. Span	7.25 feet	Traffic	2450
Length	<b>7.25</b> feet	Traffic date	1/1/10
Width	48'-0"	Speed	<b>55</b> mph
Rise	5'-7"	Waterproof	NO
Skew	0 degrees	Plans Availability	YES
Number of Lanes	2	Maintenance 1	MONROE COUNTY
R.O.W. Width	66.00 feet	Maintenance 2	N/A
Road Orientation	E & W		

<b><u>HONEOYE FALLS ROAD NO.6</u></b>		<b>Over <u>SPRING BROOK</u></b>	
<b><u>Identification:</u></b>		<b><u>Location:</u></b>	
S.I.N	<b>09-063-075</b>	Town	<b>MENDON</b>
B.I.N	3317760	Milepoint	0.75 miles E. OF MENDON T.L.
Year Built	1958	NE Property	2222
Last PM / Rehab	2010	NW Property	2222
Functional Location	T-BRDG-B0100	SE Property	
<b><u>Physical Characteristics:</u></b>		SW Property	
Superstructure Type	<b>BEAM, PRESTRESSED VOIDED</b>	Nearest intersection	RUSH-LIMA RD (S.R. #15A)
Substructure Type	CONCRETE, REINFORCED	Nearest intersection	DALTON RD (T)
Number of Spans	1	<b><u>Miscellaneous Characteristics:</u></b>	
Max Clr. Span	31.07 feet	Traffic	2244
Length	<b>35.88</b> feet	Traffic date	1/1/07
Width	33'-5"	Speed	<b>55</b> mph
Rise	6'-6"	Waterproof	YES
Skew	30 degrees	Plans Availability	YES
Number of Lanes	2	Maintenance 1	MONROE COUNTY
R.O.W. Width	66.00 feet	Maintenance 2	N/A
Road Orientation	E & W		

# Monroe County Bridge and Culvert Inventory

<b><u>HONEOYE FALLS ROAD NO.6</u></b>		<b>Over <u>GENESEE RIVER TRIBUTARY</u></b>	
<b><u>Identification:</u></b>		<b><u>Location:</u></b>	
S.I.N	<b>16-063-028</b>	Town	<b>RUSH</b>
B.I.N	CULVERT	Milepoint	0.28 miles E. OF EAST RIVER RD
Year Built	1950	NE Property	N/A
Last PM / Rehab	N/A	NW Property	N/A
Functional Location	T-BRDG-B0196	SE Property	N/A
<b><u>Physical Characteristics:</u></b>		SW Property	N/A
Superstructure Type	<b>BOX, 3 SIDED R.C.</b>	Nearest intersection	WOODRUFF RD (C.R. #82)
Substructure Type	FOOTING, CONCRETE REINFORCED	Nearest intersection	E. RIVER RD (C.R. #84)
Number of Spans	1	<b><u>Miscellaneous Characteristics:</u></b>	
Max Clr. Span	14.00 feet	Traffic	1120
Length	<b>14.00</b> feet	Traffic date	1/1/12
Width	42'-0"	Speed	<b>55</b> mph
Rise	4'-0"	Waterproof	NO
Skew	0 degrees	Plans Availability	NO
Number of Lanes	2	Maintenance 1	MONROE COUNTY
R.O.W. Width	66.00 feet	Maintenance 2	N/A
Road Orientation	E & W		

<b><u>HONEOYE FALLS ROAD NO.6</u></b>		<b>Over <u>HONEOYE CREEK TRIBUTARY</u></b>	
<b><u>Identification:</u></b>		<b><u>Location:</u></b>	
S.I.N	<b>16-063-058</b>	Town	<b>RUSH</b>
B.I.N	CULVERT	Milepoint	0.58 miles E. OF EAST RIVER RD
Year Built	1800	NE Property	348
Last PM / Rehab	N/A	NW Property	348
Functional Location	T-BRDG-B0553	SE Property	365
<b><u>Physical Characteristics:</u></b>		SW Property	355
Superstructure Type	<b>C.M.P.A.</b>	Nearest intersection	E. RIVER RD (C.R.#84)
Substructure Type	EARTH	Nearest intersection	WOODRUFF RD (C.R. #82)
Number of Spans	1	<b><u>Miscellaneous Characteristics:</u></b>	
Max Clr. Span	6.00 feet	Traffic	1120
Length	<b>6.00</b> feet	Traffic date	7/1/12
Width	60' - 0"	Speed	<b>55</b> mph
Rise	3' - 10"	Waterproof	NO
Skew	0 degrees	Plans Availability	NO
Number of Lanes	2	Maintenance 1	MONROE COUNTY
R.O.W. Width	66.00 feet	Maintenance 2	N/A
Road Orientation	E & W		

<b><u>HONEOYE FALLS ROAD NO.6</u></b>		<b>Over <u>INTERSTATE ROUTE 390</u></b>	
<b><u>Identification:</u></b>		<b><u>Location:</u></b>	
S.I.N	<b>16-063-145</b>	Town	<b>RUSH</b>
B.I.N	1070280	Milepoint	1.45 miles E. OF EAST RIVER RD
Year Built	1980	NE Property	N/A
Last PM / Rehab	N/A	NW Property	N/A
Functional Location	T-BRDG-B0198	SE Property	N/A
<b><u>Physical Characteristics:</u></b>		SW Property	N/A
Superstructure Type	<b>BEAM, STEEL/COMP</b>	Nearest intersection	WEST HENRIETTA RD (S.R. #15)
Substructure Type	CONCRETE, REINFORCED	Nearest intersection	E. RIVER RD (C.R. #84)
Number of Spans	2	<b><u>Miscellaneous Characteristics:</u></b>	
Max Clr. Span	140.00 feet	Traffic	1120
Length	<b>280.00</b> feet	Traffic date	1/1/12
Width	44'-0"	Speed	<b>55</b> mph
Rise	15'-0"	Waterproof	NO
Skew	0 degrees	Plans Availability	YES
Number of Lanes	2	Maintenance 1	NEW YORK STATE
R.O.W. Width	66.00 feet	Maintenance 2	MC
Road Orientation	E & W		

# Monroe County Bridge and Culvert Inventory

<b><u>HONEOYE FALLS ROAD NO.6</u></b>		<b>Over <u>HONEOYE CREEK TRIBUTARY</u></b>	
<b><u>Identification:</u></b>		<b><u>Location:</u></b>	
S.I.N	<b>16-063-171</b>	Town	<b>RUSH</b>
B.I.N	CULVERT	Milepoint	1.71 miles E. OF EAST RIVER RD
Year Built	1800	NE Property	962
Last PM / Rehab	N/A	NW Property	962
Functional Location	T-BRDG-B0554	SE Property	N/A
<b><u>Physical Characteristics:</u></b>		SW Property	805
Superstructure Type	<b>C.M.P.A.</b>	Nearest intersection	E. HENRIETTA RD (S.R. #15A)
Substructure Type	EARTH	Nearest intersection	FIVE POINTS RD (C.R. #80)
Number of Spans	1	<b><u>Miscellaneous Characteristics:</u></b>	
Max Clr. Span	5.80 feet	Traffic	1120
Length	<b>5.80</b> feet	Traffic date	7/1/12
Width	41' - 6"	Speed	<b>0</b> mph
Rise	3' - 8"	Waterproof	NO
Skew	0 degrees	Plans Availability	NO
Number of Lanes	2	Maintenance 1	MONROE COUNTY
R.O.W. Width	66.00 feet	Maintenance 2	N/A
Road Orientation	E & W		

<b><u>HONEOYE FALLS ROAD NO.6</u></b>		<b>Over <u>HONEOYE CREEK TRIBUTARY</u></b>	
<b><u>Identification:</u></b>		<b><u>Location:</u></b>	
S.I.N	<b>16-063-320</b>	Town	<b>RUSH</b>
B.I.N	3370790	Milepoint	3.20 miles E. OF EAST RIVER RD
Year Built	2010	NE Property	N/A
Last PM / Rehab	N/A	NW Property	1424
Functional Location	T-BRDG-B0199	SE Property	N/A
<b><u>Physical Characteristics:</u></b>		SW Property	N/A
Superstructure Type	<b>BOX, 4 SIDED R.C.</b>	Nearest intersection	WORKS RD (C.R. #78)
Substructure Type	FOOTING, CONCRETE REINFORCED	Nearest intersection	FIVE POINTS RD (C.R. #80)
Number of Spans	1	<b><u>Miscellaneous Characteristics:</u></b>	
Max Clr. Span	20.00 feet	Traffic	1530
Length	<b>22.00</b> feet	Traffic date	1/1/12
Width	39'-4"	Speed	<b>55</b> mph
Rise	6'-0"	Waterproof	NO
Skew	0 degrees	Plans Availability	YES
Number of Lanes	2	Maintenance 1	MONROE COUNTY
R.O.W. Width	66.00 feet	Maintenance 2	N/A
Road Orientation	E & W		

<b><u>HONEOYE FALLS ROAD NO.6</u></b>		<b>Over <u>HONEOYE CREEK TRIBUTARY</u></b>	
<b><u>Identification:</u></b>		<b><u>Location:</u></b>	
S.I.N	<b>16-063-342</b>	Town	<b>RUSH</b>
B.I.N	CULVERT	Milepoint	3.42 miles E. OF EAST RIVER RD
Year Built	2005	NE Property	1558
Last PM / Rehab	N/A	NW Property	N/A
Functional Location	T-BRDG-B0292	SE Property	N/A
<b><u>Physical Characteristics:</u></b>		SW Property	N/A
Superstructure Type	<b>C.M.P.A.</b>	Nearest intersection	WORKS RD (C.R. #78)
Substructure Type	EARTH	Nearest intersection	FIVE POINTS RD (C.R. #80)
Number of Spans	2	<b><u>Miscellaneous Characteristics:</u></b>	
Max Clr. Span	15.17 feet	Traffic	1530
Length	<b>32.00</b> feet	Traffic date	1/1/12
Width	67'-9"	Speed	<b>55</b> mph
Rise	4'-0"	Waterproof	NO
Skew	0 degrees	Plans Availability	YES
Number of Lanes	2	Maintenance 1	MONROE COUNTY
R.O.W. Width	66.00 feet	Maintenance 2	N/A
Road Orientation	E & W		

# Monroe County Bridge and Culvert Inventory

## HONEOYE FALLS ROAD NO.6

## Over HONEOYE CREEK TRIBUTARY

### Identification:

S.I.N **16-063-392**  
 B.I.N CULVERT  
 Year Built 2005  
 Last PM / Rehab N/A  
 Functional Location T-BRDG-B0200

### Physical Characteristics:

Superstructure Type **C.M.P.A.**  
 Substructure Type EARTH  
 Number of Spans 2  
 Max Clr. Span 14.75 feet  
 Length **14.75** feet  
 Width 58' 6"  
 Rise 3'-3"  
 Skew 0 degrees  
 Number of Lanes 2  
 R.O.W. Width 66.00 feet  
 Road Orientation E & W

### Location:

Town **RUSH**  
 Milepoint 3.92 miles E. OF EAST RIVER RD  
 NE Property N/A  
 NW Property 1724  
 SE Property N/A  
 SW Property N/A  
 Nearest intersection WORKS RD (C.R. #78)  
 Nearest intersection FIVE POINTS RD (C.R. #80)

### Miscellaneous Characteristics:

Traffic 2000  
 Traffic date 1/1/09  
 Speed **55** mph  
 Waterproof NO  
 Plans Availability YES  
 Maintenance 1 MONROE COUNTY  
 Maintenance 2 N/A

## HOSMER ROAD

## Over MILL CREEK TRIBUTARY

### Identification:

S.I.N **15-151-150**  
 B.I.N CULVERT  
 Year Built 1951  
 Last PM / Rehab N/A  
 Functional Location T-BRDG-B0550

### Physical Characteristics:

Superstructure Type **BOX, 3 SIDED R.C.**  
 Substructure Type CONCRETE  
 Number of Spans 1  
 Max Clr. Span 6.00 feet  
 Length **19.50** feet  
 Width 42' - 0"  
 Rise 5' - 0"  
 Skew 30 degrees  
 Number of Lanes 2  
 R.O.W. Width 66.00 feet  
 Road Orientation N & S

### Location:

Town **RIGA**  
 Milepoint 1.24 miles N. OF WHEATLAND T.L.  
 NE Property FIELD  
 NW Property 507  
 SE Property FIELD  
 SW Property  
 Nearest intersection CLIFTON RD (C.R. #135)  
 Nearest intersection CLIFTON RD (C.R. #135)

### Miscellaneous Characteristics:

Traffic 648  
 Traffic date 7/1/12  
 Speed **45** mph  
 Waterproof NO  
 Plans Availability NO  
 Maintenance 1 MONROE COUNTY  
 Maintenance 2 N/A

## HUBBELL ROAD

## Over SALMON CREEK

### Identification:

S.I.N **10-206-376**  
 B.I.N CULVERT  
 Year Built 1800  
 Last PM / Rehab 2015  
 Functional Location T-BRDG-B0440

### Physical Characteristics:

Superstructure Type **C.M.P.**  
 Substructure Type EARTH  
 Number of Spans 1  
 Max Clr. Span 10.75 feet  
 Length **10.75** feet  
 Width 146'-0"  
 Rise 9'-0"  
 Skew 30 degrees  
 Number of Lanes 2  
 R.O.W. Width 66.00 feet  
 Road Orientation N & S

### Location:

Town **OGDEN**  
 Milepoint 3.76 miles N. OF DEWEY ST  
 NE Property MC PARKS+B240  
 NW Property 650  
 SE Property MC PARKS  
 SW Property MC PARKS  
 Nearest intersection BROCKPORT-SPENCERPORT (SR #31)  
 Nearest intersection COLBY ST (C.R. #173)

### Miscellaneous Characteristics:

Traffic 422  
 Traffic date 1/1/13  
 Speed **55** mph  
 Waterproof NO  
 Plans Availability YES  
 Maintenance 1 MONROE COUNTY  
 Maintenance 2 N/A



# Monroe County Bridge and Culvert Inventory

## HUFFER ROAD

## Over EAST CREEK

### Identification:

S.I.N **11-199-060**  
 B.I.N CULVERT  
 Year Built 1961  
 Last PM / Rehab N/A  
 Functional Location T-BRDG-B0174

### Location:

Town **PARMA**  
 Milepoint 0.60 miles E. OF PARMA-HAMLIN T.L.  
 NE Property N/A  
 NW Property 406  
 SE Property N/A  
 SW Property N/A

### Physical Characteristics:

Superstructure Type **BOX, 3 SIDED R.C.**  
 Substructure Type FOOTING, CONCRETE REINFORCED  
 Number of Spans 1  
 Max Clr. Span 15.00 feet  
 Length **15.00** feet  
 Width 42'-0"  
 Rise 5'-0"  
 Skew 0 degrees  
 Number of Lanes 2  
 R.O.W. Width 49.50 feet  
 Road Orientation E & W

Nearest intersection N. AVE (C.R. #226)  
 Nearest intersection HAMLIN-PARMA TL RD (CR #228)

### Miscellaneous Characteristics:

Traffic 220  
 Traffic date 1/1/12  
 Speed **35** mph  
 Waterproof YES  
 Plans Availability YES  
 Maintenance 1 MONROE COUNTY  
 Maintenance 2 N/A

## HYLAN DRIVE

## Over INTERSTATE ROUTE 390

### Identification:

S.I.N **07-263-057**  
 B.I.N 1070040  
 Year Built 1980  
 Last PM / Rehab N/A  
 Functional Location T-BRDG-B0352

### Location:

Town **HENRIETTA**  
 Milepoint 0.57 miles N. OF CALKINS RD  
 NE Property N/A  
 NW Property N/A  
 SE Property N/A  
 SW Property N/A

### Physical Characteristics:

Superstructure Type **BEAM, STEEL/COMP**  
 Substructure Type FOOTING, CONCRETE REINFORCED  
 Number of Spans 2  
 Max Clr. Span 0.00 feet  
 Length **0.00** feet  
 Width 52'-0"  
 Rise 15'-5"  
 Skew 0 degrees  
 Number of Lanes 0  
 R.O.W. Width 66.00 feet  
 Road Orientation N & S

Nearest intersection CALKINS RD (C.R. #39)  
 Nearest intersection MARKET PLACE DR (T)

### Miscellaneous Characteristics:

Traffic 14481  
 Traffic date 1/1/09  
 Speed **40** mph  
 Waterproof NO  
 Plans Availability NO  
 Maintenance 1 NEW YORK STATE  
 Maintenance 2 MC

## IBOB

## Over IRONDEQUOIT BAY OUTLET

### Identification:

S.I.N **08-000-001**  
 B.I.N 1014850  
 Year Built 1998  
 Last PM / Rehab 2019  
 Functional Location T-BRDG-B0162

### Location:

Town **IRONDEQUOIT**  
 Milepoint 0.10 miles E. OF N.Y.S. 590  
 NE Property 14  
 NW Property STATE MARINE PARK  
 SE Property 7  
 SW Property STATE MARINE PARK

### Physical Characteristics:

Superstructure Type **GRATE, OPEN/STEEL GIRDERS**  
 Substructure Type CONCRETE, REINFORCED  
 Number of Spans 2  
 Max Clr. Span 132.50 feet  
 Length **192.50** feet  
 Width 42'-6"  
 Rise 16'-2"  
 Skew 0 degrees  
 Number of Lanes 2  
 R.O.W. Width 0.00 feet  
 Road Orientation E & W

Nearest intersection CULVER RD  
 Nearest intersection BAY RD (C.R. #16)

### Miscellaneous Characteristics:

Traffic 5008  
 Traffic date 1/1/14  
 Speed **35** mph  
 Waterproof NO  
 Plans Availability YES  
 Maintenance 1 MONROE COUNTY  
 Maintenance 2 N/A

# Monroe County Bridge and Culvert Inventory

<b><u>IRELAND ROAD</u></b>		<b>Over <u>OTIS CREEK TRIBUTARY</u></b>	
<b><u>Identification:</u></b>		<b><u>Location:</u></b>	
S.I.N	<b>03-219-058</b>	Town	<b>CLARKSON</b>
B.I.N	CULVERT	Milepoint	0.58 miles E. OF SWEDEN WALKER RD
Year Built	1959	NE Property	N/A
Last PM / Rehab	N/A	NW Property	N/A
Functional Location	T-BRDG-B0013	SE Property	2323
<b><u>Physical Characteristics:</u></b>		SW Property	N/A
Superstructure Type	<b>BOX, 3 SIDED R.C.</b>	Nearest intersection	CLARKSON-PARMA TL RD (CR #254)
Substructure Type	FOOTING, CONCRETE REINFORCED	Nearest intersection	SWEDEN WALKER RD (S.R. #260)
Number of Spans	1	<b><u>Miscellaneous Characteristics:</u></b>	
Max Clr. Span	6.00 feet	Traffic	1310
Length	<b>6.00</b> feet	Traffic date	1/1/09
Width	42'-0"	Speed	<b>55</b> mph
Rise	4'-7"	Waterproof	NO
Skew	0 degrees	Plans Availability	NO
Number of Lanes	2	Maintenance 1	MONROE COUNTY
R.O.W. Width	49.50 feet	Maintenance 2	N/A
Road Orientation	E & W		

<b><u>IRELAND ROAD</u></b>		<b>Over <u>SALMON CREEK</u></b>	
<b><u>Identification:</u></b>		<b><u>Location:</u></b>	
S.I.N	<b>03-219-105</b>	Town	<b>CLARKSON</b>
B.I.N	3317020	Milepoint	1.05 miles E. OF SWEDEN WALKER RD
Year Built	1998	NE Property	2239
Last PM / Rehab	N/A	NW Property	2270
Functional Location	T-BRDG-B0014	SE Property	2236
<b><u>Physical Characteristics:</u></b>		SW Property	2265
Superstructure Type	<b>BOX, 3 SIDED P.C.</b>	Nearest intersection	CLARKSON-PARMA TL RD (CR #254)
Substructure Type	PILE, STEEL H	Nearest intersection	SWEDEN WALKER RD (S.R. #260)
Number of Spans	1	<b><u>Miscellaneous Characteristics:</u></b>	
Max Clr. Span	31.00 feet	Traffic	1310
Length	<b>31.00</b> feet	Traffic date	1/1/09
Width	36'-4"	Speed	<b>55</b> mph
Rise	4'-9"	Waterproof	NO
Skew	0 degrees	Plans Availability	NO
Number of Lanes	2	Maintenance 1	MONROE COUNTY
R.O.W. Width	49.50 feet	Maintenance 2	N/A
Road Orientation	E & W		

<b><u>IRELAND ROAD</u></b>		<b>Over <u>OTIS CREEK TRIBUTARY</u></b>	
<b><u>Identification:</u></b>		<b><u>Location:</u></b>	
S.I.N	<b>03-219-144</b>	Town	<b>CLARKSON</b>
B.I.N	CULVERT	Milepoint	1.44 miles E. OF SWEDEN WALKER RD
Year Built	2018	NE Property	2072
Last PM / Rehab	N/A	NW Property	2108
Functional Location	T-BRDG-B0015	SE Property	2061
<b><u>Physical Characteristics:</u></b>		SW Property	2105
Superstructure Type	<b>ARCH, STEEL LOW PROFILE</b>	Nearest intersection	CLARKSON-PARMA TL RD (CR #254)
Substructure Type	FOOTING, CONCRETE REINFORCED	Nearest intersection	SWEDEN WALKER RD (S.R. #260)
Number of Spans	1	<b><u>Miscellaneous Characteristics:</u></b>	
Max Clr. Span	7.50 feet	Traffic	1310
Length	<b>7.50</b> feet	Traffic date	1/1/05
Width	73'-9"	Speed	<b>55</b> mph
Rise	4'-9"	Waterproof	NO
Skew	0 degrees	Plans Availability	NO
Number of Lanes	2	Maintenance 1	MONROE COUNTY
R.O.W. Width	49.50 feet	Maintenance 2	N/A
Road Orientation	E & W		

# Monroe County Bridge and Culvert Inventory

<b><u>ISLAND COTTAGE ROAD</u></b>		<b>Over <u>ROUND POUND CREEK</u></b>	
<b><u>Identification:</u></b>		<b><u>Location:</u></b>	
S.I.N	<b>05-134-066</b>	Town	<b>GREECE</b>
B.I.N	3317080	Milepoint	0.66 miles N. OF LATTA RD
Year Built	1997	NE Property	400
Last PM / Rehab	N/A	NW Property	491
Functional Location	T-BRDG-B0085	SE Property	N/A
<b><u>Physical Characteristics:</u></b>		SW Property	N/A
Superstructure Type	<b>ARCH, PRECAST CONCRETE</b>	Nearest intersection	JANES RD (T)
Substructure Type	CONCRETE, REINFORCED	Nearest intersection	LATTA RD (S.R. #18)
Number of Spans	1	<b><u>Miscellaneous Characteristics:</u></b>	
Max Clr. Span	32.00 feet	Traffic	4337
Length	<b>32.00</b> feet	Traffic date	1/1/14
Width	37'-0"	Speed	<b>35</b> mph
Rise	8'-0"	Waterproof	YES
Skew	0 degrees	Plans Availability	YES
Number of Lanes	2	Maintenance 1	MONROE COUNTY
R.O.W. Width	49.50 feet	Maintenance 2	N/A
Road Orientation	N & S		

<b><u>ISLAND COTTAGE ROAD</u></b>		<b>Over <u>LAKE ONTARIO STATE PARKWAY</u></b>	
<b><u>Identification:</u></b>		<b><u>Location:</u></b>	
S.I.N	<b>05-134-117</b>	Town	<b>GREECE</b>
B.I.N	1072410	Milepoint	1.17 miles N. OF LATTA RD
Year Built	1983	NE Property	N/A
Last PM / Rehab	N/A	NW Property	N/A
Functional Location	T-BRDG-B0086	SE Property	N/A
<b><u>Physical Characteristics:</u></b>		SW Property	N/A
Superstructure Type	<b>BEAM, STEEL/COMP</b>	Nearest intersection	EDGEMERE DR (C.R. #130)
Substructure Type	CONCRETE, REINFORCED	Nearest intersection	JANES RD (T)
Number of Spans	1	<b><u>Miscellaneous Characteristics:</u></b>	
Max Clr. Span	148.00 feet	Traffic	2262
Length	<b>148.00</b> feet	Traffic date	1/1/14
Width	44'-1"	Speed	<b>35</b> mph
Rise	11'-10"	Waterproof	NO
Skew	0 degrees	Plans Availability	NO
Number of Lanes	2	Maintenance 1	NEW YORK STATE
R.O.W. Width	49.50 feet	Maintenance 2	MC
Road Orientation	N & S		

<b><u>JACKSON ROAD</u></b>		<b>Over <u>MILL CREEK TRIBUTARY</u></b>	
<b><u>Identification:</u></b>		<b><u>Location:</u></b>	
S.I.N	<b>18-020-046</b>	Town	<b>WEBSTER</b>
B.I.N	CULVERT	Milepoint	0.46 miles N. OF WEBSTER T.L.
Year Built	1800	NE Property	1066
Last PM / Rehab	N/A	NW Property	N/A
Functional Location	T-BRDG-B0556	SE Property	1068
<b><u>Physical Characteristics:</u></b>		SW Property	N/A
Superstructure Type	<b>C.M.P.A.</b>	Nearest intersection	CHANNING WOODS DR (T)
Substructure Type	EARTH	Nearest intersection	CHANNING WOODS DR (T)
Number of Spans	1	<b><u>Miscellaneous Characteristics:</u></b>	
Max Clr. Span	4.80 feet	Traffic	6273
Length	<b>4.80</b> feet	Traffic date	7/1/13
Width	58' - 0"	Speed	<b>35</b> mph
Rise	2' - 6"	Waterproof	NO
Skew	44 degrees	Plans Availability	NO
Number of Lanes	2	Maintenance 1	MONROE COUNTY
R.O.W. Width	66.00 feet	Maintenance 2	N/A
Road Orientation	N & S		

# Monroe County Bridge and Culvert Inventory

## JACOBS ROAD

## Over YANTY CREEK

### Identification:

S.I.N **06-555-060**  
 B.I.N 3317670  
 Year Built 1910  
 Last PM / Rehab 1951  
 Functional Location T-BRDG-B0450

### Location:

Town **HAMLIN**  
 Milepoint 0.60 miles E. OF REDMAN RD  
 NE Property N/A  
 NW Property N/A  
 SE Property 355  
 SW Property 391

### Physical Characteristics:

Superstructure Type **GRATE, OPEN**  
 Substructure Type CONCRETE, REINFORCED  
 Number of Spans 1  
 Max Clr. Span 22.00 feet  
 Length **22.00** feet  
 Width 26'-0"  
 Rise 10'-1"  
 Skew 40 degrees  
 Number of Lanes 2  
 R.O.W. Width 49.50 feet  
 Road Orientation E & W

Nearest intersection PRIEM RD (T)  
 Nearest intersection REDMAN RD (C.R. #236)

### Miscellaneous Characteristics:

Traffic 0  
 Traffic date  
 Speed **30** mph  
 Waterproof NO  
 Plans Availability NO  
 Maintenance 1 MONROE COUNTY  
 Maintenance 2 HAMLIN

## JEFFERSON AVENUE

## Over CROSS CANAL BROOK

### Identification:

S.I.N **13-040-007**  
 B.I.N CULVERT  
 Year Built 1989  
 Last PM / Rehab N/A  
 Functional Location T-BRDG-B0455

### Location:

Town **PERINTON**  
 Milepoint 0.07 miles N. OF AYRAULT RD  
 NE Property 616  
 NW Property 617  
 SE Property 638  
 SW Property N/A

### Physical Characteristics:

Superstructure Type **C.M.P. & CONC. ARCH**  
 Substructure Type EARTH  
 Number of Spans 1  
 Max Clr. Span 5.60 feet  
 Length **5.60** feet  
 Width 86'-8"  
 Rise 6'-6"  
 Skew 0 degrees  
 Number of Lanes 2  
 R.O.W. Width 49.50 feet  
 Road Orientation N & S

Nearest intersection WARD LANE (T)  
 Nearest intersection AYRAULT RD (C.R. #21)

### Miscellaneous Characteristics:

Traffic 6622  
 Traffic date 1/1/15  
 Speed **30** mph  
 Waterproof NO  
 Plans Availability YES  
 Maintenance 1 MONROE COUNTY  
 Maintenance 2 N/A

## KING ROAD

## Over BLACK CREEK TRIBUTARY

### Identification:

S.I.N **02-123-073**  
 B.I.N CULVERT  
 Year Built 1972  
 Last PM / Rehab N/A  
 Functional Location T-BRDG-B0058

### Location:

Town **CHILI**  
 Milepoint 0.73 miles E. OF UNION ST  
 NE Property N/A  
 NW Property 110  
 SE Property N/A  
 SW Property N/A

### Physical Characteristics:

Superstructure Type **M.P.P.A.**  
 Substructure Type EARTH  
 Number of Spans 1  
 Max Clr. Span 7.00 feet  
 Length **7.00** feet  
 Width 92'-0"  
 Rise 5'-1"  
 Skew 0 degrees  
 Number of Lanes 2  
 R.O.W. Width 66.00 feet  
 Road Orientation N & S

Nearest intersection UNION ST (C.R. #259)  
 Nearest intersection PAUL RD (C.R. #168)

### Miscellaneous Characteristics:

Traffic 5551  
 Traffic date 1/1/12  
 Speed **35** mph  
 Waterproof NO  
 Plans Availability YES  
 Maintenance 1 MONROE COUNTY  
 Maintenance 2 N/A

# Monroe County Bridge and Culvert Inventory

## KIRK ROAD

## Over ROUND POND CREEK

### Identification:

S.I.N **05-262-038**  
 B.I.N CULVERT  
 Year Built 2012  
 Last PM / Rehab N/A  
 Functional Location T-BRDG-B0279

### Physical Characteristics:

Superstructure Type **ELLIPTICAL, R.C.**  
 Substructure Type EARTH  
 Number of Spans 1  
 Max Clr. Span 5.00 feet  
 Length **5.00** feet  
 Width 78'-0"  
 Rise 3'-2"  
 Skew 2 degrees  
 Number of Lanes 2  
 R.O.W. Width 49.50 feet  
 Road Orientation N & S

### Location:

Town **GREECE**  
 Milepoint 0.38 miles N. OF LATTA RD  
 NE Property 296  
 NW Property TAY  
 SE Property 270  
 SW Property 275  
 Nearest intersection JANES RD (T)  
 Nearest intersection LATTA RD (S.R. #18)

### Miscellaneous Characteristics:

Traffic 1554  
 Traffic date 10/25/10  
 Speed **35** mph  
 Waterproof NO  
 Plans Availability YES  
 Maintenance 1 MONROE COUNTY  
 Maintenance 2 N/A

## KIRK ROAD

## Over ROUND POND CREEK TRIBUTARY

### Identification:

S.I.N **05-262-041**  
 B.I.N 3317540  
 Year Built 2012  
 Last PM / Rehab N/A  
 Functional Location T-BRDG-B0277

### Physical Characteristics:

Superstructure Type **BOX, 3 SIDED P.C.**  
 Substructure Type CONCRETE, REINFORCED  
 Number of Spans 1  
 Max Clr. Span 36.00 feet  
 Length **36.00** feet  
 Width 46'-4"  
 Rise 6'-2"  
 Skew 30 degrees  
 Number of Lanes 2  
 R.O.W. Width 49.50 feet  
 Road Orientation N & S

### Location:

Town **GREECE**  
 Milepoint 0.41 miles N. OF LATTA RD  
 NE Property 270  
 NW Property 275  
 SE Property 260  
 SW Property 247  
 Nearest intersection JANES RD (T)  
 Nearest intersection LATTA RD (S.R. #18)

### Miscellaneous Characteristics:

Traffic 0  
 Traffic date  
 Speed **35** mph  
 Waterproof YES  
 Plans Availability YES  
 Maintenance 1 MONROE COUNTY  
 Maintenance 2 N/A

## KLEM ROAD

## Over SHIPBUILDERS CREEK TRIBUTARY

### Identification:

S.I.N **18-005-004**  
 B.I.N CULVERT  
 Year Built 1965  
 Last PM / Rehab N/A  
 Functional Location T-BRDG-B0318

### Physical Characteristics:

Superstructure Type **C.M.P.A.**  
 Substructure Type EARTH  
 Number of Spans 1  
 Max Clr. Span 13.00 feet  
 Length **7.17** feet  
 Width 194'-0"  
 Rise 4'-8"  
 Skew 50 degrees  
 Number of Lanes 4  
 R.O.W. Width 66.00 feet  
 Road Orientation E & W

### Location:

Town **WEBSTER**  
 Milepoint 0.04 miles E. OF BAY RD  
 NE Property 480  
 NW Property N/A  
 SE Property 465  
 SW Property N/A  
 Nearest intersection GRAVEL RD (C.R. #14)  
 Nearest intersection BAY RD (C.R. #16)

### Miscellaneous Characteristics:

Traffic 3761  
 Traffic date 1/1/12  
 Speed **40** mph  
 Waterproof NO  
 Plans Availability NO  
 Maintenance 1 MONROE COUNTY  
 Maintenance 2 N/A

# Monroe County Bridge and Culvert Inventory

<b><u>KLEM ROAD</u></b>		<b>Over <u>SHIPBUILDERS CREEK TRIBUTARY</u></b>	
<b><u>Identification:</u></b>		<b><u>Location:</u></b>	
S.I.N	<b>18-005-072</b>	Town	<b>WEBSTER</b>
B.I.N	CULVERT	Milepoint	0.72 miles E. OF BAY RD
Year Built	1965	NE Property	N/A
Last PM / Rehab	N/A	NW Property	610
Functional Location	T-BRDG-B0342	SE Property	627
<b><u>Physical Characteristics:</u></b>		SW Property	N/A
Superstructure Type	<b>M.P.P.A.</b>	Nearest intersection	GRAVEL RD (C.R. #14)
Substructure Type	EARTH	Nearest intersection	BAY RD (C.R. #16)
Number of Spans	1	<b><u>Miscellaneous Characteristics:</u></b>	
Max Clr. Span	13.00 feet	Traffic	3761
Length	<b>13.00</b> feet	Traffic date	1/1/12
Width	175'-0"	Speed	<b>40</b> mph
Rise	8'-5"	Waterproof	NO
Skew	0 degrees	Plans Availability	NO
Number of Lanes	2	Maintenance 1	MONROE COUNTY
R.O.W. Width	66.00 feet	Maintenance 2	N/A
Road Orientation	E & W		

<b><u>KLEM ROAD</u></b>		<b>Over <u>SHIPBUILDERS CREEK TRIBUTARY</u></b>	
<b><u>Identification:</u></b>		<b><u>Location:</u></b>	
S.I.N	<b>18-005-129</b>	Town	<b>WEBSTER</b>
B.I.N	CULVERT	Milepoint	1.29 miles E. OF BAY RD
Year Built	1965	NE Property	N/A
Last PM / Rehab	N/A	NW Property	722
Functional Location	T-BRDG-B0343	SE Property	737
<b><u>Physical Characteristics:</u></b>		SW Property	731
Superstructure Type	<b>M.P.P.A.</b>	Nearest intersection	FIVE MILE LINE RD (C.R. #18)
Substructure Type	EARTH	Nearest intersection	GRAVEL RD (C.R. #14)
Number of Spans	1	<b><u>Miscellaneous Characteristics:</u></b>	
Max Clr. Span	7.00 feet	Traffic	3761
Length	<b>7.00</b> feet	Traffic date	1/1/12
Width	82'-0"	Speed	<b>40</b> mph
Rise	5'-1"	Waterproof	NO
Skew	9 degrees	Plans Availability	NO
Number of Lanes	2	Maintenance 1	MONROE COUNTY
R.O.W. Width	66.00 feet	Maintenance 2	N/A
Road Orientation	E & W		

<b><u>KLEM ROAD</u></b>		<b>Over <u>SHIPBUILDERS CREEK TRIBUTARY</u></b>	
<b><u>Identification:</u></b>		<b><u>Location:</u></b>	
S.I.N	<b>18-005-146</b>	Town	<b>WEBSTER</b>
B.I.N	CULVERT	Milepoint	1.46 miles E. OF BAY RD
Year Built	1965	NE Property	N/A
Last PM / Rehab	N/A	NW Property	762
Functional Location	T-BRDG-B0304	SE Property	765
<b><u>Physical Characteristics:</u></b>		SW Property	761
Superstructure Type	<b>C.M.P.A.</b>	Nearest intersection	FIVE MILE LINE RD (C.R. #18)
Substructure Type	EARTH	Nearest intersection	GRAVEL RD (C.R. #14)
Number of Spans	1	<b><u>Miscellaneous Characteristics:</u></b>	
Max Clr. Span	8.17 feet	Traffic	3761
Length	<b>8.17</b> feet	Traffic date	1/1/12
Width	80'-0"	Speed	<b>40</b> mph
Rise	5'-10"	Waterproof	NO
Skew	17 degrees	Plans Availability	NO
Number of Lanes	2	Maintenance 1	MONROE COUNTY
R.O.W. Width	66.00 feet	Maintenance 2	N/A
Road Orientation	E & W		

# Monroe County Bridge and Culvert Inventory

<b><u>KLEM ROAD</u></b>		<b>Over <u>SHIPBUILDERS CREEK TRIBUTARY</u></b>	
<b><u>Identification:</u></b>		<b><u>Location:</u></b>	
S.I.N	<b>18-005-257</b>	Town	<b>WEBSTER</b>
B.I.N	CULVERT	Milepoint	2.57 miles E. OF BAY RD
Year Built	1965	NE Property	1014
Last PM / Rehab	N/A	NW Property	986
Functional Location	T-BRDG-B0308	SE Property	1007
<b><u>Physical Characteristics:</u></b>		SW Property	969
Superstructure Type	<b>M.P.P.A.</b>	Nearest intersection	HARD RD (T)
Substructure Type	EARTH	Nearest intersection	APPLEGROVE CIRCLE
Number of Spans	1	<b><u>Miscellaneous Characteristics:</u></b>	
Max Clr. Span	9.50 feet	Traffic	5521
Length	<b>9.50</b> feet	Traffic date	1/1/12
Width	133'-0"	Speed	<b>40</b> mph
Rise	6'-5"	Waterproof	NO
Skew	51 degrees	Plans Availability	NO
Number of Lanes	2	Maintenance 1	MONROE COUNTY
R.O.W. Width	66.00 feet	Maintenance 2	N/A
Road Orientation	E & W		

<b><u>KLEM ROAD</u></b>		<b>Over <u>SHIPBUILDERS CREEK TRIBUTARY</u></b>	
<b><u>Identification:</u></b>		<b><u>Location:</u></b>	
S.I.N	<b>18-005-329</b>	Town	<b>WEBSTER</b>
B.I.N	CULVERT	Milepoint	3.29 miles E. OF BAY RD
Year Built	1971	NE Property	N/A
Last PM / Rehab	N/A	NW Property	N/A
Functional Location	T-BRDG-B0344	SE Property	N/A
<b><u>Physical Characteristics:</u></b>		SW Property	N/A
Superstructure Type	<b>M.P.P.A.</b>	Nearest intersection	WEBSTER RD (S.R. #250)
Substructure Type	EARTH	Nearest intersection	HOLT RD (C.R. #10)
Number of Spans	1	<b><u>Miscellaneous Characteristics:</u></b>	
Max Clr. Span	9.50 feet	Traffic	4872
Length	<b>9.50</b> feet	Traffic date	1/1/12
Width	136'-0"	Speed	<b>40</b> mph
Rise	6'-5"	Waterproof	NO
Skew	42 degrees	Plans Availability	NO
Number of Lanes	2	Maintenance 1	MONROE COUNTY
R.O.W. Width	66.00 feet	Maintenance 2	N/A
Road Orientation	E & W		

<b><u>KLEM ROAD</u></b>		<b>Over <u>MILL CREEK TRIBUTARY</u></b>	
<b><u>Identification:</u></b>		<b><u>Location:</u></b>	
S.I.N	<b>18-005-395</b>	Town	<b>WEBSTER</b>
B.I.N	CULVERT	Milepoint	3.95 miles E. OF BAY RD
Year Built	1971	NE Property	FIELD
Last PM / Rehab	N/A	NW Property	FIELD
Functional Location	T-BRDG-B0345	SE Property	FIELD
<b><u>Physical Characteristics:</u></b>		SW Property	
Superstructure Type	<b>M.P.P.A.</b>	Nearest intersection	WEBSTER RD (S.R. #250)
Substructure Type	EARTH	Nearest intersection	HOLT RD (C.R. #10)
Number of Spans	1	<b><u>Miscellaneous Characteristics:</u></b>	
Max Clr. Span	9.50 feet	Traffic	4872
Length	<b>9.50</b> feet	Traffic date	1/1/12
Width	80'-0"	Speed	<b>40</b> mph
Rise	6'-5"	Waterproof	NO
Skew	7 degrees	Plans Availability	NO
Number of Lanes	2	Maintenance 1	MONROE COUNTY
R.O.W. Width	66.00 feet	Maintenance 2	N/A
Road Orientation	E & W		



# Monroe County Bridge and Culvert Inventory

## KLEM ROAD

## Over MILL CREEK TRIBUTARY

### Identification:

S.I.N **18-005-404**  
 B.I.N CULVERT  
 Year Built 2013  
 Last PM / Rehab N/A  
 Functional Location T-BRDG-B0346

### Location:

Town **WEBSTER**  
 Milepoint 4.04 miles E. OF BAY RD  
 NE Property N/A  
 NW Property N/A  
 SE Property N/A  
 SW Property N/A  
 Nearest intersection WEBSTER RD (S.R. #250)  
 Nearest intersection HOLT RD (C.R. #10)

### Physical Characteristics:

Superstructure Type **C.M.P.A.**  
 Substructure Type EARTH  
 Number of Spans 3  
 Max Clr. Span 5.75 feet  
 Length **27.84** feet  
 Width 102'-0"  
 Rise 4'-4"  
 Skew 17 degrees  
 Number of Lanes 2  
 R.O.W. Width 66.00 feet  
 Road Orientation E & W

### Miscellaneous Characteristics:

Traffic 4872  
 Traffic date 1/1/12  
 Speed **40** mph  
 Waterproof NO  
 Plans Availability YES  
 Maintenance 1 MONROE COUNTY  
 Maintenance 2 N/A

## KREAG ROAD

## Over IRONDEQUOIT CREEK TRIBUTARY

### Identification:

S.I.N **13-027-012**  
 B.I.N CULVERT  
 Year Built 1977  
 Last PM / Rehab N/A  
 Functional Location T-BRDG-B0240

### Location:

Town **PERINTON**  
 Milepoint 0.12 miles E. OF ROUTE 96  
 NE Property 643  
 NW Property 651  
 SE Property 640  
 SW Property 656  
 Nearest intersection PITTSFORD-PALMYRA RD (SR #31)  
 Nearest intersection PITTSFORD-VICTOR RD (SR #96)

### Physical Characteristics:

Superstructure Type **M.P.P.A.**  
 Substructure Type EARTH  
 Number of Spans 1  
 Max Clr. Span 8.17 feet  
 Length **8.17** feet  
 Width 74'-0"  
 Rise 5'-9"  
 Skew 0 degrees  
 Number of Lanes 2  
 R.O.W. Width 49.50 feet  
 Road Orientation N & S

### Miscellaneous Characteristics:

Traffic 8111  
 Traffic date 1/1/15  
 Speed **35** mph  
 Waterproof NO  
 Plans Availability YES  
 Maintenance 1 MONROE COUNTY  
 Maintenance 2 N/A

## LAKE ROAD

## Over SHIPBUILDERS CREEK

### Identification:

S.I.N **18-001-203**  
 B.I.N CULVERT  
 Year Built 1800  
 Last PM / Rehab N/A  
 Functional Location T-BRDG-B0460

### Location:

Town **WEBSTER**  
 Milepoint 2.03 miles E. OF I.B.O.B.  
 NE Property N/A  
 NW Property N/A  
 SE Property 581  
 SW Property 575  
 Nearest intersection BAY RD (C.R. #16)  
 Nearest intersection BAKER RD (T)

### Physical Characteristics:

Superstructure Type **ARCH, CONCRETE**  
 Substructure Type FOOTING, CONCRETE REINFORCED  
 Number of Spans 1  
 Max Clr. Span 9.25 feet  
 Length **14.00** feet  
 Width 28'-4"  
 Rise 11'-8"  
 Skew 0 degrees  
 Number of Lanes 2  
 R.O.W. Width 66.00 feet  
 Road Orientation E & W

### Miscellaneous Characteristics:

Traffic 1421  
 Traffic date 1/1/13  
 Speed **35** mph  
 Waterproof NO  
 Plans Availability NO  
 Maintenance 1 MONROE COUNTY  
 Maintenance 2 N/A

# Monroe County Bridge and Culvert Inventory

<b><u>LAKE ROAD</u></b>		<b>Over <u>WEBSTER WATERSHED TRIBUTARY</u></b>	
<b><u>Identification:</u></b>		<b><u>Location:</u></b>	
S.I.N	<b>18-001-360</b>	Town	<b>WEBSTER</b>
B.I.N	CULVERT	Milepoint	3.60 miles E. OF I.B.O.B.
Year Built	2019	NE Property	884
Last PM / Rehab	N/A	NW Property	880
Functional Location	T-BRDG-B0482	SE Property	PARK
<b><u>Physical Characteristics:</u></b>		SW Property	867
Superstructure Type	<b>PIPE, HIGH DENSITY PE</b>	Nearest intersection	PELLET RD (T)
Substructure Type	EARTH	Nearest intersection	WHITING RD (C.R. #12)
Number of Spans	1	<b><u>Miscellaneous Characteristics:</u></b>	
Max Clr. Span	4.00 feet	Traffic	2270
Length	<b>4.90</b> feet	Traffic date	1/1/05
Width	87'-2"	Speed	<b>35</b> mph
Rise	4'-0"	Waterproof	NO
Skew	35 degrees	Plans Availability	YES
Number of Lanes	2	Maintenance 1	MONROE COUNTY
R.O.W. Width	66.00 feet	Maintenance 2	N/A
Road Orientation	E & W		

<b><u>LAKE ROAD</u></b>		<b>Over <u>WEST CREEK</u></b>	
<b><u>Identification:</u></b>		<b><u>Location:</u></b>	
S.I.N	<b>18-001-403</b>	Town	<b>WEBSTER</b>
B.I.N	CULVERT	Milepoint	4.03 miles E. OF I.B.O.B.
Year Built	2019	NE Property	944
Last PM / Rehab	N/A	NW Property	940
Functional Location	T-BRDG-B0484	SE Property	PARK
<b><u>Physical Characteristics:</u></b>		SW Property	PARK
Superstructure Type	<b>PIPE, HIGH DENSITY PE</b>	Nearest intersection	WHITING RD (C.R #12)
Substructure Type	EARTH	Nearest intersection	HOLT RD (C.R. #10)
Number of Spans	1	<b><u>Miscellaneous Characteristics:</u></b>	
Max Clr. Span	4.00 feet	Traffic	1487
Length	<b>4.00</b> feet	Traffic date	1/1/13
Width	68'-0"	Speed	<b>35</b> mph
Rise	4'-0"	Waterproof	NO
Skew	6 degrees	Plans Availability	YES
Number of Lanes	2	Maintenance 1	MONROE COUNTY
R.O.W. Width	66.00 feet	Maintenance 2	MC
Road Orientation	E & W		

<b><u>LAKE ROAD</u></b>		<b>Over <u>FOUR MILE CREEK TRIBUTARY</u></b>	
<b><u>Identification:</u></b>		<b><u>Location:</u></b>	
S.I.N	<b>18-001-467</b>	Town	<b>WEBSTER</b>
B.I.N	1095700	Milepoint	4.67 miles E. OF I.B.O.B.
Year Built	1970	NE Property	N/A
Last PM / Rehab	2019	NW Property	N/A
Functional Location	T-BRDG-B0466	SE Property	N/A
<b><u>Physical Characteristics:</u></b>		SW Property	N/A
Superstructure Type	<b>BEAM, PRESTRESSED BOX</b>	Nearest intersection	WHITING RD (C.R #12)
Substructure Type	FOOTING, CONCRETE REINFORCED	Nearest intersection	HOLT RD (C.R. #10)
Number of Spans	1	<b><u>Miscellaneous Characteristics:</u></b>	
Max Clr. Span	39.00 feet	Traffic	1487
Length	<b>47.83</b> feet	Traffic date	1/1/13
Width	40'-8"	Speed	<b>35</b> mph
Rise	13'-0"	Waterproof	YES
Skew	0 degrees	Plans Availability	NO
Number of Lanes	2	Maintenance 1	MONROE COUNTY
R.O.W. Width	66.00 feet	Maintenance 2	N/A
Road Orientation	E & W		

# Monroe County Bridge and Culvert Inventory

<b><u>LAKE ROAD</u></b>		<b>Over <u>FOUR MILE CREEK</u></b>	
<b><u>Identification:</u></b>		<b><u>Location:</u></b>	
S.I.N	<b>18-001-638</b>	Town	<b>WEBSTER</b>
B.I.N	3361620	Milepoint	6.38 miles E. OF I.B.O.B.
Year Built	2004	NE Property	1432
Last PM / Rehab	N/A	NW Property	1420
Functional Location	T-BRDG-B0332	SE Property	1447
<b><u>Physical Characteristics:</u></b>		SW Property	N/A
Superstructure Type	<b>ARCH, PRECAST CONCRETE</b>	Nearest intersection	PHILLIPS RD (CR #8)
Substructure Type	PILE, CONCRETE	Nearest intersection	SALT RD (CR #6)
Number of Spans	1	<b><u>Miscellaneous Characteristics:</u></b>	
Max Clr. Span	20.00 feet	Traffic	1669
Length	<b>42.00</b> feet	Traffic date	1/1/13
Width	87'-7"	Speed	<b>40</b> mph
Rise	10'-0"	Waterproof	NO
Skew	0 degrees	Plans Availability	YES
Number of Lanes	2	Maintenance 1	MONROE COUNTY
R.O.W. Width	66.00 feet	Maintenance 2	N/A
Road Orientation	E & W		

<b><u>LAKE ROAD WEST FORK</u></b>		<b>Over <u>SANDY CREEK</u></b>	
<b><u>Identification:</u></b>		<b><u>Location:</u></b>	
S.I.N	<b>06-234-198</b>	Town	<b>HAMLIN</b>
B.I.N	3317630	Milepoint	1.98 miles N. OF LAKE RD
Year Built	1941	NE Property	N/A
Last PM / Rehab	2021	NW Property	N/A
Functional Location	T-BRDG-B0145	SE Property	N/A
<b><u>Physical Characteristics:</u></b>		SW Property	N/A
Superstructure Type	<b>TRUSS, PONY</b>	Nearest intersection	PRIEM RD (T)
Substructure Type	CONCRETE, REINFORCED	Nearest intersection	CHURCH RD (S.R. #360)
Number of Spans	1	<b><u>Miscellaneous Characteristics:</u></b>	
Max Clr. Span	92.00 feet	Traffic	316
Length	<b>92.00</b> feet	Traffic date	1/1/09
Width	26'-8"	Speed	<b>55</b> mph
Rise	10'-4"	Waterproof	NO
Skew	30 degrees	Plans Availability	YES
Number of Lanes	2	Maintenance 1	MONROE COUNTY
R.O.W. Width	49.50 feet	Maintenance 2	N/A
Road Orientation	N & S		

<b><u>LAKESHORE BOULEVARD</u></b>		<b>Over <u>SHERRY POND OUTLET</u></b>	
<b><u>Identification:</u></b>		<b><u>Location:</u></b>	
S.I.N	<b>08-097-139</b>	Town	<b>IRONDEQUOIT</b>
B.I.N	CULVERT	Milepoint	1.39 miles E. OF ST. PAUL BLVD
Year Built	1800	NE Property	N/A
Last PM / Rehab	2016	NW Property	N/A
Functional Location	T-BRDG-B0529	SE Property	DURAND EASTMAN PARK
<b><u>Physical Characteristics:</u></b>		SW Property	DURAND EASTMAN PARK
Superstructure Type	<b>PIPE, HIGH DENSITY PE</b>	Nearest intersection	CAMP EASTMAN WAY
Substructure Type	EARTH	Nearest intersection	KINGS HIGHWAY
Number of Spans	1	<b><u>Miscellaneous Characteristics:</u></b>	
Max Clr. Span	5.30 feet	Traffic	7300
Length	<b>5.80</b> feet	Traffic date	7/1/10
Width	83'-0"	Speed	<b>0</b> mph
Rise	5'-3"	Waterproof	NO
Skew	25 degrees	Plans Availability	YES
Number of Lanes	2	Maintenance 1	MONROE COUNTY
R.O.W. Width	75.00 feet	Maintenance 2	N/A
Road Orientation	E & W		

# Monroe County Bridge and Culvert Inventory

<b><u>LATONA ROAD</u></b>		<b>Over <u>PADDY HILL CREEK</u></b>	
<b><u>Identification:</u></b>		<b><u>Location:</u></b>	
S.I.N	<b>05-152-040</b>	Town	<b>GREECE</b>
B.I.N	CULVERT	Milepoint	0.40 miles N. OF RIDGEWAY AVE
Year Built	1968	NE Property	KODAK PARK+B273
Last PM / Rehab	N/A	NW Property	N/A
Functional Location	T-BRDG-B0003	SE Property	N/A
<b><u>Physical Characteristics:</u></b>		SW Property	N/A
Superstructure Type	<b>BOX, 3 SIDED R.C.</b>	Nearest intersection	RIDGEWAY AVE (C.R. #111)
Substructure Type	FOOTING, CONCRETE REINFORCED	Nearest intersection	RIDGE RD (S.R. #104)
Number of Spans	1	<b><u>Miscellaneous Characteristics:</u></b>	
Max Clr. Span	8.00 feet	Traffic	7900
Length	<b>8.00</b> feet	Traffic date	1/1/10
Width	148'-6"	Speed	<b>35</b> mph
Rise	2'-4"	Waterproof	NO
Skew	0 degrees	Plans Availability	NO
Number of Lanes	3	Maintenance 1	MONROE COUNTY
R.O.W. Width	99.00 feet	Maintenance 2	N/A
Road Orientation	N & S		

<b><u>LATONA ROAD</u></b>		<b>Over <u>PADDY HILL CREEK</u></b>	
<b><u>Identification:</u></b>		<b><u>Location:</u></b>	
S.I.N	<b>05-152-049</b>	Town	<b>GREECE</b>
B.I.N	CULVERT	Milepoint	0.49 miles N. OF RIDGEWAY AVE
Year Built	1968	NE Property	180
Last PM / Rehab	N/A	NW Property	145
Functional Location	T-BRDG-B0004	SE Property	ROUTE 390
<b><u>Physical Characteristics:</u></b>		SW Property	ROUTE 390
Superstructure Type	<b>BOX, 3 SIDED R.C.</b>	Nearest intersection	RIDGEWAY AVE (C.R. #111)
Substructure Type	CONCRETE	Nearest intersection	RIDGE RD (S.R. #104)
Number of Spans	1	<b><u>Miscellaneous Characteristics:</u></b>	
Max Clr. Span	8.00 feet	Traffic	7900
Length	<b>8.00</b> feet	Traffic date	1/1/10
Width	148'-6"	Speed	<b>35</b> mph
Rise	3'-8"	Waterproof	NO
Skew	53 degrees	Plans Availability	NO
Number of Lanes	3	Maintenance 1	MONROE COUNTY
R.O.W. Width	99.00 feet	Maintenance 2	N/A
Road Orientation	N & S		

<b><u>LAWRENCE ROAD</u></b>		<b>Over <u>MOORMAN CREEK</u></b>	
<b><u>Identification:</u></b>		<b><u>Location:</u></b>	
S.I.N	<b>03-215-046</b>	Town	<b>CLARKSON</b>
B.I.N	CULVERT	Milepoint	0.46 miles E. OF LAKE RD
Year Built	1934	NE Property	1560
Last PM / Rehab	N/A	NW Property	1622
Functional Location	T-BRDG-B0068	SE Property	N/A
<b><u>Physical Characteristics:</u></b>		SW Property	N/A
Superstructure Type	<b>BOX, 3 SIDED R.C.</b>	Nearest intersection	SWEDEN WALKER RD (S.R. #260)
Substructure Type	FOOTING, CONCRETE REINFORCED	Nearest intersection	LAKE RD (S.R. #19)
Number of Spans	1	<b><u>Miscellaneous Characteristics:</u></b>	
Max Clr. Span	15.50 feet	Traffic	440
Length	<b>15.50</b> feet	Traffic date	1/1/13
Width	33'-0"	Speed	<b>55</b> mph
Rise	6'-4"	Waterproof	YES
Skew	45 degrees	Plans Availability	NO
Number of Lanes	2	Maintenance 1	MONROE COUNTY
R.O.W. Width	66.00 feet	Maintenance 2	N/A
Road Orientation	E & W		

# Monroe County Bridge and Culvert Inventory

<b><u>LAWRENCE ROAD</u></b>		<b>Over <u>MOORMAN CREEK</u></b>	
<b><u>Identification:</u></b>		<b><u>Location:</u></b>	
S.I.N	<b>03-215-067</b>	Town	<b>CLARKSON</b>
B.I.N	3316990	Milepoint	0.67 miles E. OF LAKE RD
Year Built	2007	NE Property	1472
Last PM / Rehab	N/A	NW Property	1514
Functional Location	T-BRDG-B0008	SE Property	N/A
<b><u>Physical Characteristics:</u></b>		SW Property	N/A
Superstructure Type	<b>BOX, 3 SIDED P.C.</b>	Nearest intersection	SWEDEN WALKER RD (S.R. #260)
Substructure Type	CONCRETE, REINFORCED	Nearest intersection	LAKE RD (S.R. #19)
Number of Spans	1	<b><u>Miscellaneous Characteristics:</u></b>	
Max Clr. Span	30.00 feet	Traffic	440
Length	<b>30.00</b> feet	Traffic date	1/1/13
Width	24'-1"	Speed	<b>55</b> mph
Rise	6'-8"	Waterproof	NO
Skew	0 degrees	Plans Availability	YES
Number of Lanes	2	Maintenance 1	MONROE COUNTY
R.O.W. Width	66.00 feet	Maintenance 2	N/A
Road Orientation	E & W		

<b><u>LAWRENCE ROAD</u></b>		<b>Over <u>MOORMAN CREEK TRIBUTARY</u></b>	
<b><u>Identification:</u></b>		<b><u>Location:</u></b>	
S.I.N	<b>03-215-157</b>	Town	<b>CLARKSON</b>
B.I.N	CULVERT	Milepoint	1.57 miles E. OF LAKE RD
Year Built	2019	NE Property	1084
Last PM / Rehab	N/A	NW Property	N/A
Functional Location	T-BRDG-B0009	SE Property	1115
<b><u>Physical Characteristics:</u></b>		SW Property	1147
Superstructure Type	<b>PIPE, REINF. CONCRETE</b>	Nearest intersection	SWEDEN WALKER RD (S.R. #260)
Substructure Type	EARTH	Nearest intersection	LAKE RD (S.R. #19)
Number of Spans	2	<b><u>Miscellaneous Characteristics:</u></b>	
Max Clr. Span	5.00 feet	Traffic	440
Length	<b>16.27</b> feet	Traffic date	1/1/13
Width	64'-0"	Speed	<b>55</b> mph
Rise	3'-2"	Waterproof	NO
Skew	37 degrees	Plans Availability	YES
Number of Lanes	2	Maintenance 1	MONROE COUNTY
R.O.W. Width	66.00 feet	Maintenance 2	N/A
Road Orientation	E & W		

<b><u>LAWRENCE ROAD</u></b>		<b>Over <u>BROCKPORT CREEK</u></b>	
<b><u>Identification:</u></b>		<b><u>Location:</u></b>	
S.I.N	<b>03-215-248</b>	Town	<b>CLARKSON</b>
B.I.N	3317000	Milepoint	2.48 miles E. OF LAKE RD
Year Built	2011	NE Property	N/A
Last PM / Rehab	N/A	NW Property	804
Functional Location	T-BRDG-B0010	SE Property	N/A
<b><u>Physical Characteristics:</u></b>		SW Property	795
Superstructure Type	<b>BOX, 3 SIDED R.C.</b>	Nearest intersection	SWEDEN WALKER RD (S.R. #260)
Substructure Type	CONCRETE, REINFORCED	Nearest intersection	LAKE RD (S.R. #19)
Number of Spans	1	<b><u>Miscellaneous Characteristics:</u></b>	
Max Clr. Span	36.00 feet	Traffic	440
Length	<b>38.00</b> feet	Traffic date	1/1/13
Width	40'-0"	Speed	<b>55</b> mph
Rise	8'-3.6"	Waterproof	YES
Skew	0 degrees	Plans Availability	YES
Number of Lanes	2	Maintenance 1	MONROE COUNTY
R.O.W. Width	66.00 feet	Maintenance 2	N/A
Road Orientation	E & W		

# Monroe County Bridge and Culvert Inventory

## LAWRENCE ROAD

## Over OTIS CREEK

### Identification:

S.I.N                   **03-215-358**  
 B.I.N                   3317010  
 Year Built            2007  
 Last PM / Rehab    N/A  
 Functional Location T-BRDG-B0430

### Location:

Town                   **CLARKSON**  
 Milepoint            3.58 miles E. OF LAKE RD  
 NE Property           252  
 NW Property          288  
 SE Property          281  
 SW Property          N/A

### Physical Characteristics:

Superstructure Type **BOX, 3 SIDED P.C.**  
 Substructure Type   CONCRETE, REINFORCED  
 Number of Spans     1  
 Max Clr. Span        23.00 feet  
 Length                **23.00** feet  
 Width                 36'-9"  
 Rise                  9'-2.6"  
 Skew                  15 degrees  
 Number of Lanes     2  
 R.O.W. Width         66.00 feet  
 Road Orientation     E & W

Nearest intersection CLARKSON-PARMA TL RD (CR #254)  
 Nearest intersection SWEDEN WALKER RD (S.R. #260)

### Miscellaneous Characteristics:

Traffic                317  
 Traffic date           1/1/14  
 Speed                 **55** mph  
 Waterproof           YES  
 Plans Availability    NO  
 Maintenance 1        MONROE COUNTY  
 Maintenance 2        N/A

## LAWTON ROAD

## Over MOORMAN CREEK

### Identification:

S.I.N                   **03-217-037**  
 B.I.N                   3317030  
 Year Built            2008  
 Last PM / Rehab    N/A  
 Functional Location T-BRDG-B0011

### Location:

Town                   **CLARKSON**  
 Milepoint            0.37 miles E. OF LAKE RD  
 NE Property           HALL  
 NW Property          HALL  
 SE Property  
 SW Property

### Physical Characteristics:

Superstructure Type **BOX, 3 SIDED P.C.**  
 Substructure Type   CONCRETE, REINFORCED  
 Number of Spans     2  
 Max Clr. Span        40.00 feet  
 Length                **43.30** feet  
 Width                 36'-9"  
 Rise                  8'-5"  
 Skew                  30 degrees  
 Number of Lanes     2  
 R.O.W. Width         49.50 feet  
 Road Orientation     E & W

Nearest intersection SWEDEN WALKER RD (S.R. #260)  
 Nearest intersection LAKE RD (S.R. #19)

### Miscellaneous Characteristics:

Traffic                379  
 Traffic date           1/1/14  
 Speed                 **55** mph  
 Waterproof           YES  
 Plans Availability    YES  
 Maintenance 1        MONROE COUNTY  
 Maintenance 2        N/A

## LAWTON ROAD

## Over BROCKPORT CREEK

### Identification:

S.I.N                   **03-217-137**  
 B.I.N                   CULVERT  
 Year Built            1990  
 Last PM / Rehab    N/A  
 Functional Location T-BRDG-B0012

### Location:

Town                   **CLARKSON**  
 Milepoint            1.37 miles E. OF LAKE RD  
 NE Property           N/A  
 NW Property          380  
 SE Property          373  
 SW Property          383

### Physical Characteristics:

Superstructure Type **C.M.P.A.**  
 Substructure Type   FOOTING, CONCRETE REINFORCED  
 Number of Spans     1  
 Max Clr. Span        19.70 feet  
 Length                **19.70** feet  
 Width                 48'-6"  
 Rise                  8'-3"  
 Skew                  0 degrees  
 Number of Lanes     2  
 R.O.W. Width         49.50 feet  
 Road Orientation     E & W

Nearest intersection SWEDEN WALKER RD (S.R. #260)  
 Nearest intersection LAKE RD (S.R. #19)

### Miscellaneous Characteristics:

Traffic                379  
 Traffic date           1/1/14  
 Speed                 **55** mph  
 Waterproof           NO  
 Plans Availability    YES  
 Maintenance 1        MONROE COUNTY  
 Maintenance 2        N/A

# Monroe County Bridge and Culvert Inventory

<b><u>LEE ROAD</u></b>		<b>Over <u>ERIE CANAL</u></b>	
<b><u>Identification:</u></b>		<b><u>Location:</u></b>	
S.I.N	<b>04-154-052</b>	Town	<b>GATES</b>
B.I.N	4443110	Milepoint	0.52 miles N. OF LYELL AVE
Year Built	1981	NE Property	N/A
Last PM / Rehab	N/A	NW Property	N/A
Functional Location	T-BRDG-B0184	SE Property	N/A
<b><u>Physical Characteristics:</u></b>		SW Property	N/A
Superstructure Type	<b>BEAM, STEEL/COMP</b>	Nearest intersection	EMERSON ST (T)
Substructure Type	CONCRETE, REINFORCED	Nearest intersection	TROLLEY BOULEVARD (C.R. #115)
Number of Spans	1	<b><u>Miscellaneous Characteristics:</u></b>	
Max Clr. Span	214.00 feet	Traffic	4500
Length	<b>214.00</b> feet	Traffic date	1/1/10
Width	50'-0"	Speed	<b>35</b> mph
Rise	30'-0"	Waterproof	NO
Skew	0 degrees	Plans Availability	NO
Number of Lanes	4	Maintenance 1	NEW YORK STATE
R.O.W. Width	49.50 feet	Maintenance 2	MC
Road Orientation	N & S		

<b><u>LEHIGH STATION ROAD</u></b>		<b>Over <u>RED CREEK TRIBUTARY WEST BRANC</u></b>	
<b><u>Identification:</u></b>		<b><u>Location:</u></b>	
S.I.N	<b>07-079-073</b>	Town	<b>HENRIETTA</b>
B.I.N	CULVERT	Milepoint	0.73 miles E. OF EAST RIVER RD
Year Built	1979	NE Property	280
Last PM / Rehab	N/A	NW Property	290
Functional Location	T-BRDG-B0418	SE Property	N/A
<b><u>Physical Characteristics:</u></b>		SW Property	275
Superstructure Type	<b>C.M.P.A.</b>	Nearest intersection	BECKWITH RD (T)
Substructure Type	EARTH	Nearest intersection	E. RIVER RD (C.R. #84)
Number of Spans	1	<b><u>Miscellaneous Characteristics:</u></b>	
Max Clr. Span	6.08 feet	Traffic	5953
Length	<b>6.08</b> feet	Traffic date	1/1/14
Width	66'-0"	Speed	<b>40</b> mph
Rise	4'-7"	Waterproof	NO
Skew	34 degrees	Plans Availability	YES
Number of Lanes	2	Maintenance 1	MONROE COUNTY
R.O.W. Width	66.00 feet	Maintenance 2	N/A
Road Orientation	E & W		

<b><u>LEHIGH STATION ROAD</u></b>		<b>Over <u>RED CREEK TRIBUTARY</u></b>	
<b><u>Identification:</u></b>		<b><u>Location:</u></b>	
S.I.N	<b>07-079-135</b>	Town	<b>HENRIETTA</b>
B.I.N	CULVERT	Milepoint	1.35 miles E. OF E RIVER RD
Year Built	1800	NE Property	N/A
Last PM / Rehab	2018	NW Property	550
Functional Location	T-BRDG-B0539	SE Property	N/A
<b><u>Physical Characteristics:</u></b>		SW Property	N/A
Superstructure Type	<b>PIPE, HIGH DENSITY PE</b>	Nearest intersection	BECKWITH RD (T)
Substructure Type	EARTH	Nearest intersection	VOLLOMER/ HANOVER
Number of Spans	1	<b><u>Miscellaneous Characteristics:</u></b>	
Max Clr. Span	5.25 feet	Traffic	5953
Length	<b>5.25</b> feet	Traffic date	7/1/14
Width	42' - 0"	Speed	<b>40</b> mph
Rise	5' - 3"	Waterproof	NO
Skew	0 degrees	Plans Availability	NO
Number of Lanes	2	Maintenance 1	MONROE COUNTY
R.O.W. Width	49.50 feet	Maintenance 2	N/A
Road Orientation	E & W		



# Monroe County Bridge and Culvert Inventory

<b><u>LIGHTHOUSE ROAD</u></b>		<b>Over <u>COWSUCKER CREEK</u></b>	
<b><u>Identification:</u></b>		<b><u>Location:</u></b>	
S.I.N	<b>11-222-106</b>	Town	<b>PARMA</b>
B.I.N	CULVERT	Milepoint	1.06 miles N. OF CURTIS RD
Year Built	1800	NE Property	208
Last PM / Rehab	N/A	NW Property	N/A
Functional Location	T-BRDG-B0548	SE Property	140
<b><u>Physical Characteristics:</u></b>		SW Property	N/A
Superstructure Type	<b>M.P.P.A.</b>	Nearest intersection	LAKE ONTARIO STATE PARKWAY
Substructure Type	CONCRETE	Nearest intersection	MOUL RD
Number of Spans	1	<b><u>Miscellaneous Characteristics:</u></b>	
Max Clr. Span	5.00 feet	Traffic	218
Length	<b>5.00</b> feet	Traffic date	7/1/12
Width	56' - 0"	Speed	<b>45</b> mph
Rise	3' - 8"	Waterproof	NO
Skew	0 degrees	Plans Availability	NO
Number of Lanes	2	Maintenance 1	MONROE COUNTY
R.O.W. Width	49.50 feet	Maintenance 2	N/A
Road Orientation	N & S		

<b><u>LINCOLN ROAD</u></b>		<b>Over <u>RETAINING WALL @ SW COR. RR</u></b>	
<b><u>Identification:</u></b>		<b><u>Location:</u></b>	
S.I.N	<b>21-069-076</b>	Town	<b>EAST ROCH</b>
B.I.N	WALL	Milepoint	0.76 miles N. OF FAIRPORT RD
Year Built	1978	NE Property	N/A
Last PM / Rehab	N/A	NW Property	N/A
Functional Location	T-BRDG-B0244	SE Property	N/A
<b><u>Physical Characteristics:</u></b>		SW Property	N/A
Superstructure Type	<b>WALL, RETAINING</b>	Nearest intersection	DESPATCH DR (T)
Substructure Type	CONCRETE	Nearest intersection	FAIRPORT RD (S.R. #31F)
Number of Spans	0	<b><u>Miscellaneous Characteristics:</u></b>	
Max Clr. Span	30.00 feet	Traffic	11000
Length	<b>355.00</b> feet	Traffic date	1/1/10
Width	N.A.	Speed	<b>30</b> mph
Rise	17" TO 25'	Waterproof	NO
Skew	0 degrees	Plans Availability	YES
Number of Lanes	0	Maintenance 1	MONROE COUNTY
R.O.W. Width	49.50 feet	Maintenance 2	N/A
Road Orientation	N & S		

<b><u>LINDEN AVENUE</u></b>		<b>Over <u>IRONDEQUOIT CREEK</u></b>	
<b><u>Identification:</u></b>		<b><u>Location:</u></b>	
S.I.N	<b>13-015-050</b>	Town	<b>PERINTON</b>
B.I.N	1043470	Milepoint	0.50 miles E. OF PERINTON T.L.
Year Built	1990	NE Property	N/A
Last PM / Rehab	2014	NW Property	403
Functional Location	T-BRDG-B0234	SE Property	N/A
<b><u>Physical Characteristics:</u></b>		SW Property	N/A
Superstructure Type	<b>GIRDERS, PLATE</b>	Nearest intersection	WHITNEY RD (C.R. #17)
Substructure Type	CONCRETE, REINFORCED	Nearest intersection	BLUFF DR (T)
Number of Spans	1	<b><u>Miscellaneous Characteristics:</u></b>	
Max Clr. Span	148.00 feet	Traffic	12515
Length	<b>148.00</b> feet	Traffic date	1/1/11
Width	50'-0"	Speed	<b>30</b> mph
Rise	15'-0"	Waterproof	NO
Skew	0 degrees	Plans Availability	YES
Number of Lanes	2	Maintenance 1	MONROE COUNTY
R.O.W. Width	66.00 feet	Maintenance 2	N/A
Road Orientation	E & W		

# Monroe County Bridge and Culvert Inventory

## LING ROAD

## Over SLATER CREEK

### Identification:

S.I.N **05-143-045**  
 B.I.N 2211110  
 Year Built 1993  
 Last PM / Rehab N/A  
 Functional Location T-BRDG-B0287

### Location:

Town **GREECE**  
 Milepoint 0.45 miles E. OF DEWEY AVE  
 NE Property N/A  
 NW Property N/A  
 SE Property N/A  
 SW Property N/A

### Physical Characteristics:

Superstructure Type **BEAM, PRESTRESSED VOIDED**  
 Substructure Type CONCRETE, REINFORCED  
 Number of Spans 1  
 Max Clr. Span 46.00 feet  
 Length **46.00** feet  
 Width 45'-0"  
 Rise 4'-0"  
 Skew 0 degrees  
 Number of Lanes 2  
 R.O.W. Width 49.50 feet  
 Road Orientation E & W

Nearest intersection GREENLEAF RD (C.R. #126)  
 Nearest intersection DEWEY AVE (C.R. #132)

### Miscellaneous Characteristics:

Traffic 0  
 Traffic date  
 Speed **30** mph  
 Waterproof NO  
 Plans Availability YES  
 Maintenance 1 MONROE COUNTY  
 Maintenance 2 N/A

## LONG POND ROAD

## Over ERIE CANAL

### Identification:

S.I.N **05-136-023**  
 B.I.N 4443120  
 Year Built 1991  
 Last PM / Rehab N/A  
 Functional Location T-BRDG-B0353

### Location:

Town **GREECE**  
 Milepoint 0.23 miles N. OF GREECE T.L.  
 NE Property N/A  
 NW Property N/A  
 SE Property N/A  
 SW Property N/A

### Physical Characteristics:

Superstructure Type **BEAM, STEEL/COMP**  
 Substructure Type CONCRETE, REINFORCED  
 Number of Spans 3  
 Max Clr. Span 105.00 feet  
 Length **224.00** feet  
 Width 66'-0"  
 Rise 30'-0"  
 Skew 0 degrees  
 Number of Lanes 4  
 R.O.W. Width 49.50 feet  
 Road Orientation N & S

Nearest intersection RIDGEWAY AVE (C.R. #111)  
 Nearest intersection GATES-GREECE T.L. RD (T)

### Miscellaneous Characteristics:

Traffic 17240  
 Traffic date 1/1/12  
 Speed **35** mph  
 Waterproof NO  
 Plans Availability YES  
 Maintenance 1 NEW YORK STATE  
 Maintenance 2 MC

## LONG POND ROAD

## Over ROUND POND CREEK

### Identification:

S.I.N **05-136-256**  
 B.I.N CULVERT  
 Year Built 2014  
 Last PM / Rehab N/A  
 Functional Location T-BRDG-B0354

### Location:

Town **GREECE**  
 Milepoint 2.56 miles N. OF GREECE T.L.  
 NE Property N/A  
 NW Property 1163  
 SE Property 1150  
 SW Property 1165

### Physical Characteristics:

Superstructure Type **PIPE, HIGH DENSITY PE**  
 Substructure Type EARTH  
 Number of Spans 2  
 Max Clr. Span 8.58 feet  
 Length **31.74** feet  
 Width 145'-0"  
 Rise 5'-11"  
 Skew 55 degrees  
 Number of Lanes 2  
 R.O.W. Width 66.00 feet  
 Road Orientation N & S

Nearest intersection RIDGE RD (S.R. #104)  
 Nearest intersection MAIDEN LANE (T)

### Miscellaneous Characteristics:

Traffic 11220  
 Traffic date 1/1/08  
 Speed **25** mph  
 Waterproof NO  
 Plans Availability NO  
 Maintenance 1 MONROE COUNTY  
 Maintenance 2 N/A

# Monroe County Bridge and Culvert Inventory

<b><u>LONG POND ROAD</u></b>		<b>Over <u>ROUND POND CREEK</u></b>	
<b><u>Identification:</u></b>		<b><u>Location:</u></b>	
S.I.N	<b>05-136-465</b>	Town	<b>GREECE</b>
B.I.N	3368060	Milepoint	4.65 miles N. OF GREECE T.L.
Year Built	1980	NE Property	N/A
Last PM / Rehab	N/A	NW Property	NORTHWOOD DR
Functional Location	T-BRDG-B0087	SE Property	GREECE HIGH SCHOOL
<b><u>Physical Characteristics:</u></b>		SW Property	N/A
Superstructure Type	<b>BOX, 3 SIDED R.C.</b>	Nearest intersection	LATTA RD (S.R. #18)
Substructure Type	EARTH	Nearest intersection	ENGLISH RD (C.R. #109)
Number of Spans	2	<b><u>Miscellaneous Characteristics:</u></b>	
Max Clr. Span	7.75 feet	Traffic	23929
Length	<b>16.50</b> feet	Traffic date	1/1/13
Width	145'-10"	Speed	<b>35</b> mph
Rise	4'-0"	Waterproof	NO
Skew	45 degrees	Plans Availability	YES
Number of Lanes	4	Maintenance 1	MONROE COUNTY
R.O.W. Width	66.00 feet	Maintenance 2	N/A
Road Orientation	N & S		

<b><u>LONG POND ROAD</u></b>		<b>Over <u>LARKIN CREEK</u></b>	
<b><u>Identification:</u></b>		<b><u>Location:</u></b>	
S.I.N	<b>05-136-628</b>	Town	<b>GREECE</b>
B.I.N	3317580	Milepoint	6.28 miles N. OF GREECE T.L.
Year Built	1999	NE Property	448
Last PM / Rehab	N/A	NW Property	447
Functional Location	T-BRDG-B0088	SE Property	N/A
<b><u>Physical Characteristics:</u></b>		SW Property	N/A
Superstructure Type	<b>BOX, 4 SIDED P.C.</b>	Nearest intersection	KUHN RD (C.R. #103)
Substructure Type	FOOTING, STONE SPREAD	Nearest intersection	JANES RD (T)
Number of Spans	1	<b><u>Miscellaneous Characteristics:</u></b>	
Max Clr. Span	24.00 feet	Traffic	6731
Length	<b>25.92</b> feet	Traffic date	1/1/05
Width	51'-0"	Speed	<b>35</b> mph
Rise	7'-1"	Waterproof	YES
Skew	0 degrees	Plans Availability	YES
Number of Lanes	2	Maintenance 1	MONROE COUNTY
R.O.W. Width	49.50 feet	Maintenance 2	N/A
Road Orientation	N & S		

<b><u>LONG POND ROAD</u></b>		<b>Over <u>LARKIN CREEK TRIBUTARY</u></b>	
<b><u>Identification:</u></b>		<b><u>Location:</u></b>	
S.I.N	<b>05-136-648</b>	Town	<b>GREECE</b>
B.I.N	CULVERT	Milepoint	6.48 miles N. OF GREECE T.L.
Year Built	2014	NE Property	418
Last PM / Rehab	N/A	NW Property	N/A
Functional Location	T-BRDG-B0089	SE Property	N/A
<b><u>Physical Characteristics:</u></b>		SW Property	N/A
Superstructure Type	<b>BOX, 4 SIDED R.C.</b>	Nearest intersection	KUHN RD (C.R. #103)
Substructure Type	FOOTING, CONCRETE REINFORCED	Nearest intersection	JANES RD (T)
Number of Spans	1	<b><u>Miscellaneous Characteristics:</u></b>	
Max Clr. Span	12.00 feet	Traffic	6731
Length	<b>12.62</b> feet	Traffic date	1/1/05
Width	84'-0"	Speed	<b>35</b> mph
Rise	3'-0"	Waterproof	YES
Skew	18 degrees	Plans Availability	YES
Number of Lanes	2	Maintenance 1	MONROE COUNTY
R.O.W. Width	49.50 feet	Maintenance 2	N/A
Road Orientation	N & S		

# Monroe County Bridge and Culvert Inventory

## LONG POND ROAD

## Over LARKIN CREEK TRIBUTARY

### Identification:

S.I.N **05-136-689**  
 B.I.N CULVERT  
 Year Built 1999  
 Last PM / Rehab N/A  
 Functional Location T-BRDG-B0090

### Location:

Town **GREECE**  
 Milepoint 6.89 miles N. OF GREECE T.L.  
 NE Property N/A  
 NW Property N/A  
 SE Property 328  
 SW Property N/A  
 Nearest intersection KUHN RD (C.R. #103)  
 Nearest intersection JANES RD (T)

### Physical Characteristics:

Superstructure Type **BOX, 4 SIDED P.C.**  
 Substructure Type FOOTING, STONE SPREAD  
 Number of Spans 1  
 Max Clr. Span 16.00 feet  
 Length **18.00** feet  
 Width 59'-0"  
 Rise 4'-0"  
 Skew 0 degrees  
 Number of Lanes 2  
 R.O.W. Width 49.50 feet  
 Road Orientation N & S

### Miscellaneous Characteristics:

Traffic 6730  
 Traffic date 1/1/05  
 Speed **35** mph  
 Waterproof NO  
 Plans Availability NO  
 Maintenance 1 MONROE COUNTY  
 Maintenance 2 N/A

## LONG POND ROAD

## Over LAKE ONTARIO STATE PARKWAY

### Identification:

S.I.N **05-136-711**  
 B.I.N 1035950  
 Year Built 1955  
 Last PM / Rehab N/A  
 Functional Location T-BRDG-B0102

### Location:

Town **GREECE**  
 Milepoint 7.11 miles N. OF GREECE T.L.  
 NE Property N/A  
 NW Property N/A  
 SE Property N/A  
 SW Property N/A  
 Nearest intersection EDMERE DR (C.R. #130)  
 Nearest intersection KUHN RD (C.R. #103)

### Physical Characteristics:

Superstructure Type **ARCH, CONCRETE**  
 Substructure Type FOOTING, CONCRETE REINFORCED  
 Number of Spans 2  
 Max Clr. Span 53.00 feet  
 Length **119.00** feet  
 Width 44'-0"  
 Rise 12'-3"  
 Skew 0 degrees  
 Number of Lanes 2  
 R.O.W. Width 49.50 feet  
 Road Orientation N & S

### Miscellaneous Characteristics:

Traffic 6730  
 Traffic date 1/1/05  
 Speed **35** mph  
 Waterproof NO  
 Plans Availability NO  
 Maintenance 1 NEW YORK STATE  
 Maintenance 2 MC

## LOWDEN POINT ROAD

## Over LAKE ONTARIO STATE PARKWAY

### Identification:

S.I.N **05-138-030**  
 B.I.N 1072430  
 Year Built 1955  
 Last PM / Rehab N/A  
 Functional Location T-BRDG-B0103

### Location:

Town **GREECE**  
 Milepoint 0.30 miles N. OF FRISBEE HILL RD  
 NE Property N/A  
 NW Property N/A  
 SE Property N/A  
 SW Property N/A  
 Nearest intersection EDMERE DR (C.R. #130)  
 Nearest intersection FRISBEE HILL RD (C.R. #107)

### Physical Characteristics:

Superstructure Type **ARCH, CONCRETE**  
 Substructure Type FOOTING, CONCRETE REINFORCED  
 Number of Spans 1  
 Max Clr. Span 46.00 feet  
 Length **46.00** feet  
 Width 27'-9"  
 Rise 11'-8"  
 Skew 0 degrees  
 Number of Lanes 2  
 R.O.W. Width 49.50 feet  
 Road Orientation N & S

### Miscellaneous Characteristics:

Traffic 2425  
 Traffic date 1/1/14  
 Speed **35** mph  
 Waterproof NO  
 Plans Availability NO  
 Maintenance 1 NEW YORK STATE  
 Maintenance 2 MC

# Monroe County Bridge and Culvert Inventory

<b><u>LOWDEN POINT ROAD</u></b>		<b>Over <u>LAKE ONTARIO STATE PARKWAY</u></b>	
<b><u>Identification:</u></b>		<b><u>Location:</u></b>	
S.I.N	<b>05-138-031</b>	Town	<b>GREECE</b>
B.I.N	1035930	Milepoint	0.31 miles N. OF FRISBEE HILL RD
Year Built	1955	NE Property	N/A
Last PM / Rehab	N/A	NW Property	N/A
Functional Location	T-BRDG-B0104	SE Property	N/A
<b><u>Physical Characteristics:</u></b>		SW Property	N/A
Superstructure Type	<b>ARCH, CONCRETE</b>	Nearest intersection	EDGEMERE DR (C.R. #130)
Substructure Type	FOOTING, CONCRETE REINFORCED	Nearest intersection	FRISBEE HILL RD (C.R. #107)
Number of Spans	1	<b><u>Miscellaneous Characteristics:</u></b>	
Max Clr. Span	46.00 feet	Traffic	2425
Length	<b>46.00</b> feet	Traffic date	1/1/14
Width	27'-9"	Speed	<b>35</b> mph
Rise	11'-11"	Waterproof	NO
Skew	0 degrees	Plans Availability	NO
Number of Lanes	2	Maintenance 1	NEW YORK STATE
R.O.W. Width	49.50 feet	Maintenance 2	MC
Road Orientation	N & S		

<b><u>LOWDEN POINT ROAD</u></b>		<b>Over <u>CRANBERRY POND OUTLET</u></b>	
<b><u>Identification:</u></b>		<b><u>Location:</u></b>	
S.I.N	<b>05-138-176</b>	Town	<b>GREECE</b>
B.I.N	3317610	Milepoint	1.76 miles N. OF FRISBEE HILL RD
Year Built	2003	NE Property	N/A
Last PM / Rehab	N/A	NW Property	N/A
Functional Location	T-BRDG-B0105	SE Property	17
<b><u>Physical Characteristics:</u></b>		SW Property	44
Superstructure Type	<b>BOX, 3 SIDED R.C.</b>	Nearest intersection	EDGEMERE DR (C.R. #130)
Substructure Type	CONCRETE, REINFORCED	Nearest intersection	L.O.S.P.
Number of Spans	1	<b><u>Miscellaneous Characteristics:</u></b>	
Max Clr. Span	30.00 feet	Traffic	2425
Length	<b>32.00</b> feet	Traffic date	1/1/14
Width	80'-0"	Speed	<b>35</b> mph
Rise	7'-10"	Waterproof	YES
Skew	20 degrees	Plans Availability	YES
Number of Lanes	2	Maintenance 1	MONROE COUNTY
R.O.W. Width	49.50 feet	Maintenance 2	N/A
Road Orientation	N & S		

<b><u>LYELL AVENUE</u></b>		<b>Over <u>NORTHRUP CREEK TRIBUTARY</u></b>	
<b><u>Identification:</u></b>		<b><u>Location:</u></b>	
S.I.N	<b>10-177-009</b>	Town	<b>OGDEN</b>
B.I.N	CULVERT	Milepoint	0.09 miles E. OF UNION ST
Year Built	2011	NE Property	224
Last PM / Rehab	N/A	NW Property	230
Functional Location	T-BRDG-B0374	SE Property	223
<b><u>Physical Characteristics:</u></b>		SW Property	231
Superstructure Type	<b>BOX, 4 SIDED R.C.</b>	Nearest intersection	GILLETT RD (C.R. #210)
Substructure Type	FOOTING, CONCRETE REINFORCED	Nearest intersection	UNION ST (S.R. #259)
Number of Spans	1	<b><u>Miscellaneous Characteristics:</u></b>	
Max Clr. Span	4.00 feet	Traffic	3800
Length	<b>5.38</b> feet	Traffic date	1/1/12
Width	55'-6"	Speed	<b>30</b> mph
Rise	4'-0"	Waterproof	YES
Skew	8 degrees	Plans Availability	YES
Number of Lanes	2	Maintenance 1	MONROE COUNTY
R.O.W. Width	49.50 feet	Maintenance 2	N/A
Road Orientation	E & W		

# Monroe County Bridge and Culvert Inventory

<b><u>LYNDON ROAD</u></b>		<b>Over <u>ERIE CANAL</u></b>	
<b><u>Identification:</u></b>		<b><u>Location:</u></b>	
S.I.N	<b>13-044-056</b>	Town	<b>PERINTON</b>
B.I.N	4443010	Milepoint	0.56 miles N. OF AYRAULT RD
Year Built	2002	NE Property	N/A
Last PM / Rehab	N/A	NW Property	N/A
Functional Location	T-BRDG-B0246	SE Property	N/A
<b><u>Physical Characteristics:</u></b>		SW Property	N/A
Superstructure Type	<b>TRUSS, STEEL</b>	Nearest intersection	MACEDON CENTER RD (S.R. #31F)
Substructure Type	CONCRETE, REINFORCED	Nearest intersection	AYRAULT RD (C.R. #21)
Number of Spans	3	<b><u>Miscellaneous Characteristics:</u></b>	
Max Clr. Span	198.50 feet	Traffic	6583
Length	<b>415.83</b> feet	Traffic date	1/1/15
Width	46' 9"	Speed	<b>35</b> mph
Rise	30'-0"	Waterproof	NO
Skew	0 degrees	Plans Availability	NO
Number of Lanes	2	Maintenance 1	NEW YORK STATE
R.O.W. Width	66.00 feet	Maintenance 2	MC
Road Orientation	N & S		

<b><u>LYNDON ROAD</u></b>		<b>Over <u>CSX RAILROAD</u></b>	
<b><u>Identification:</u></b>		<b><u>Location:</u></b>	
S.I.N	<b>13-044-059</b>	Town	<b>PERINTON</b>
B.I.N	4443010	Milepoint	0.59 miles N. OF AYRAULT RD
Year Built	2002	NE Property	N/A
Last PM / Rehab	N/A	NW Property	N/A
Functional Location	T-BRDG-B0247	SE Property	N/A
<b><u>Physical Characteristics:</u></b>		SW Property	N/A
Superstructure Type	<b>GIRDERS, STEEL</b>	Nearest intersection	MACEDON CENTER RD (S.R. #31F)
Substructure Type	CONCRETE, REINFORCED	Nearest intersection	AYRAULT RD (C.R. #21)
Number of Spans	2	<b><u>Miscellaneous Characteristics:</u></b>	
Max Clr. Span	66.00 feet	Traffic	6583
Length	<b>66.00</b> feet	Traffic date	1/1/15
Width	46' 4"	Speed	<b>35</b> mph
Rise	VARIABLE	Waterproof	NO
Skew	0 degrees	Plans Availability	NO
Number of Lanes	1	Maintenance 1	CSX RAILROAD
R.O.W. Width	66.00 feet	Maintenance 2	MC
Road Orientation	N & S		

<b><u>LYNDON ROAD</u></b>		<b>Over <u>THOMAS CREEK</u></b>	
<b><u>Identification:</u></b>		<b><u>Location:</u></b>	
S.I.N	<b>13-044-088</b>	Town	<b>PERINTON</b>
B.I.N	3317250	Milepoint	0.88 miles N. OF AYRAULT RD
Year Built	2002	NE Property	N/A
Last PM / Rehab	N/A	NW Property	N/A
Functional Location	T-BRDG-B0248	SE Property	N/A
<b><u>Physical Characteristics:</u></b>		SW Property	N/A
Superstructure Type	<b>BOX, 3 SIDED P.C.</b>	Nearest intersection	MACEDON CENTER RD (S.R. #31F)
Substructure Type	CONCRETE, REINFORCED	Nearest intersection	AYRAULT RD (C.R. #21)
Number of Spans	1	<b><u>Miscellaneous Characteristics:</u></b>	
Max Clr. Span	30.00 feet	Traffic	6583
Length	<b>30.00</b> feet	Traffic date	1/1/15
Width	46'-9"	Speed	<b>35</b> mph
Rise	5'-6"	Waterproof	NO
Skew	10 degrees	Plans Availability	YES
Number of Lanes	2	Maintenance 1	MONROE COUNTY
R.O.W. Width	66.00 feet	Maintenance 2	N/A
Road Orientation	N & S		

# Monroe County Bridge and Culvert Inventory

## MALLOCH ROAD

## Over MILL CREEK TRIBUTARY

### Identification:

S.I.N **15-182-018**  
 B.I.N CULVERT  
 Year Built 1800  
 Last PM / Rehab N/A  
 Functional Location T-BRDG-B0494

### Location:

Town **RIGA**  
 Milepoint 0.18 miles N. OF RIGA T.L.  
 NE Property N/A  
 NW Property 851  
 SE Property N/A  
 SW Property 887

### Physical Characteristics:

Superstructure Type **BOX, 3 SIDED R.C.**  
 Substructure Type FOOTING, CONCRETE REINFORCED  
 Number of Spans 1  
 Max Clr. Span 6.00 feet  
 Length **6.00** feet  
 Width 40'-0"  
 Rise 6'-0"  
 Skew 0 degrees  
 Number of Lanes 2  
 R.O.W. Width 66.00 feet  
 Road Orientation N & S

Nearest intersection BOVEE RD (C.R. #149)  
 Nearest intersection VALLANCE RD (T)

### Miscellaneous Characteristics:

Traffic 480  
 Traffic date 1/1/12  
 Speed **55** mph  
 Waterproof YES  
 Plans Availability NO  
 Maintenance 1 MONROE COUNTY  
 Maintenance 2 N/A

## MALLOCH ROAD

## Over HOTEL CREEK

### Identification:

S.I.N **15-182-105**  
 B.I.N CULVERT  
 Year Built 1800  
 Last PM / Rehab N/A  
 Functional Location T-BRDG-B0272

### Location:

Town **RIGA**  
 Milepoint 1.05 miles N. OF RIGA T.L.  
 NE Property N/A  
 NW Property N/A  
 SE Property N/A  
 SW Property N/A

### Physical Characteristics:

Superstructure Type **BOX, 3 SIDED R.C.**  
 Substructure Type FOOTING, CONCRETE REINFORCED  
 Number of Spans 1  
 Max Clr. Span 9.00 feet  
 Length **9.00** feet  
 Width 38'-0"  
 Rise 4'-6"  
 Skew 0 degrees  
 Number of Lanes 2  
 R.O.W. Width 66.00 feet  
 Road Orientation N & S

Nearest intersection BRIDGEMAN RD (C.R. #153)  
 Nearest intersection BOVEE RD (C.R. #149)

### Miscellaneous Characteristics:

Traffic 431  
 Traffic date 1/1/12  
 Speed **55** mph  
 Waterproof YES  
 Plans Availability NO  
 Maintenance 1 MONROE COUNTY  
 Maintenance 2 N/A

## MANITOU ROAD

## Over NEW YORK STATE ROUTE 531

### Identification:

S.I.N **04-208-143**  
 B.I.N 1074690  
 Year Built 1993  
 Last PM / Rehab N/A  
 Functional Location T-BRDG-B0158

### Location:

Town **GATES**  
 Milepoint 0.20 miles N. OF BUFFALO RD  
 NE Property VACANT LOT+B306  
 NW Property 2557  
 SE Property FED  
 SW Property CALDWELL MANUFACTURE

### Physical Characteristics:

Superstructure Type **BEAM, STEEL/COMP**  
 Substructure Type CONCRETE  
 Number of Spans 2  
 Max Clr. Span 170.00 feet  
 Length **214.00** feet  
 Width 75'-6"  
 Rise 14'-0"  
 Skew 0 degrees  
 Number of Lanes 6  
 R.O.W. Width 66.00 feet  
 Road Orientation N & S

Nearest intersection N/A  
 Nearest intersection BUFFALO RD (S.R. #33)

### Miscellaneous Characteristics:

Traffic 13288  
 Traffic date 1/1/08  
 Speed **40** mph  
 Waterproof NO  
 Plans Availability NO  
 Maintenance 1 NEW YORK STATE  
 Maintenance 2 MC



# Monroe County Bridge and Culvert Inventory

## MANITOU ROAD

## Over ERIE CANAL

### Identification:

S.I.N **05-208-063**  
 B.I.N 4443130  
 Year Built 1950  
 Last PM / Rehab N/A  
 Functional Location T-BRDG-B0355

### Location:

Town **GREECE**  
 Milepoint 0.63 miles N. OF GREECE T.L.  
 NE Property N/A  
 NW Property N/A  
 SE Property RIDGEWAY AVE  
 SW Property 2185  
 Nearest intersection N/A  
 Nearest intersection RIDGEWAY AVE (C.R. #111)

### Physical Characteristics:

Superstructure Type **BEAM, STEEL/COMP**  
 Substructure Type CONCRETE, REINFORCED  
 Number of Spans 5  
 Max Clr. Span 187.00 feet  
 Length **361.00** feet  
 Width 38'-0"  
 Rise 30'-0"  
 Skew 0 degrees  
 Number of Lanes 2  
 R.O.W. Width 66.00 feet  
 Road Orientation N & S

### Miscellaneous Characteristics:

Traffic 10990  
 Traffic date 1/1/05  
 Speed **40** mph  
 Waterproof NO  
 Plans Availability NO  
 Maintenance 1 NEW YORK STATE  
 Maintenance 2 MC

## MANITOU ROAD

## Over LARKIN CREEK

### Identification:

S.I.N **05-208-172**  
 B.I.N CULVERT  
 Year Built 1990  
 Last PM / Rehab N/A  
 Functional Location T-BRDG-B0005

### Location:

Town **GREECE**  
 Milepoint 1.72 miles N. OF GREECE T.L.  
 NE Property OGDEN PARMA T.L RD  
 NW Property OGDEN PARMA T.L. RD  
 SE Property N/A  
 SW Property 1947  
 Nearest intersection OGDEN-PARMA TL. RD (CR. #179)  
 Nearest intersection RIDGEWAY AVE (C.R. #111)

### Physical Characteristics:

Superstructure Type **BOX, 3 SIDED P.C.**  
 Substructure Type EARTH  
 Number of Spans 1  
 Max Clr. Span 14.00 feet  
 Length **14.00** feet  
 Width 112'-6"  
 Rise 4'-0"  
 Skew 0 degrees  
 Number of Lanes 2  
 R.O.W. Width 66.00 feet  
 Road Orientation N & S

### Miscellaneous Characteristics:

Traffic 8521  
 Traffic date 1/1/05  
 Speed **40** mph  
 Waterproof YES  
 Plans Availability YES  
 Maintenance 1 MONROE COUNTY  
 Maintenance 2 N/A

## MANITOU ROAD

## Over SMITH CREEK

### Identification:

S.I.N **05-208-238**  
 B.I.N CULVERT  
 Year Built 1974  
 Last PM / Rehab N/A  
 Functional Location T-BRDG-B0447

### Location:

Town **GREECE**  
 Milepoint 2.38 miles N. OF GREECE T.L.  
 NE Property 1788  
 NW Property 1777  
 SE Property 1788  
 SW Property N/A  
 Nearest intersection RIDGE RD (S.R. #104)  
 Nearest intersection OGDEN-PARMA TL RD (CR #179)

### Physical Characteristics:

Superstructure Type **C.M.P.A.**  
 Substructure Type EARTH  
 Number of Spans 2  
 Max Clr. Span 4.17 feet  
 Length **10.33** feet  
 Width 50'-0"  
 Rise 3'-0"  
 Skew 0 degrees  
 Number of Lanes 2  
 R.O.W. Width 66.00 feet  
 Road Orientation N & S

### Miscellaneous Characteristics:

Traffic 8521  
 Traffic date 1/1/05  
 Speed **40** mph  
 Waterproof NO  
 Plans Availability YES  
 Maintenance 1 MONROE COUNTY  
 Maintenance 2 N/A

# Monroe County Bridge and Culvert Inventory

<b><u>MARSH ROAD</u></b>		<b>Over <u>ERIE CANAL</u></b>	
<b><u>Identification:</u></b>		<b><u>Location:</u></b>	
S.I.N	<b>13-038-005</b>	Town	<b>PERINTON</b>
B.I.N	4443060	Milepoint	0.05 miles N. RT 96
Year Built	1912	NE Property	N/A
Last PM / Rehab	2018	NW Property	N/A
Functional Location	T-BRDG-B0245	SE Property	1300
<b><u>Physical Characteristics:</u></b>		SW Property	N/A
Superstructure Type	<b>TRUSS, STEEL</b>	Nearest intersection	BENEDICT RD (T)
Substructure Type	CONCRETE, REINFORCED	Nearest intersection	E. JEFFERSON RD (S.R. #96)
Number of Spans	1	<b><u>Miscellaneous Characteristics:</u></b>	
Max Clr. Span	207.00 feet	Traffic	3266
Length	<b>207.00</b> feet	Traffic date	1/1/09
Width	15'-0"	Speed	<b>35</b> mph
Rise	30'-0"	Waterproof	NO
Skew	0 degrees	Plans Availability	YES
Number of Lanes	1	Maintenance 1	NEW YORK STATE
R.O.W. Width	66.00 feet	Maintenance 2	MC
Road Orientation	N & S		

<b><u>MARSH ROAD</u></b>		<b>Over <u>ERIE CANAL OVERFLOW</u></b>	
<b><u>Identification:</u></b>		<b><u>Location:</u></b>	
S.I.N	<b>13-038-051</b>	Town	<b>PERINTON</b>
B.I.N	CULVERT	Milepoint	0.51 miles N. OF JEFFERSON RD
Year Built	1928	NE Property	N/A
Last PM / Rehab	N/A	NW Property	1300
Functional Location	T-BRDG-B0491	SE Property	N/A
<b><u>Physical Characteristics:</u></b>		SW Property	N/A
Superstructure Type	<b>BOX, 3 SIDED R.C.</b>	Nearest intersection	N/A
Substructure Type	FOOTING, CONCRETE REINFORCED	Nearest intersection	SMALLWOOD DR (T)
Number of Spans	1	<b><u>Miscellaneous Characteristics:</u></b>	
Max Clr. Span	12.00 feet	Traffic	3006
Length	<b>12.00</b> feet	Traffic date	1/1/13
Width	32'-0"	Speed	<b>35</b> mph
Rise	7'-0"	Waterproof	NO
Skew	0 degrees	Plans Availability	NO
Number of Lanes	2	Maintenance 1	MONROE COUNTY
R.O.W. Width	66.00 feet	Maintenance 2	N/A
Road Orientation	N & S		

<b><u>MARSH ROAD</u></b>		<b>Over <u>IRONDEQUOIT CREEK</u></b>	
<b><u>Identification:</u></b>		<b><u>Location:</u></b>	
S.I.N	<b>14-038-087</b>	Town	<b>PITTSFORD</b>
B.I.N	4035190	Milepoint	0.87 miles N. OF ROUTE 96
Year Built	1916	NE Property	694
Last PM / Rehab	N/A	NW Property	CANAL
Functional Location	T-BRDG-B0260	SE Property	708
<b><u>Physical Characteristics:</u></b>		SW Property	CANAL
Superstructure Type	<b>BOX, 3 SIDED R.C.</b>	Nearest intersection	FAIRPORT RD (S.R. #31F)
Substructure Type	CONCRETE	Nearest intersection	E. JEFFERSON RD (S.R. #96)
Number of Spans	2	<b><u>Miscellaneous Characteristics:</u></b>	
Max Clr. Span	13.00 feet	Traffic	4801
Length	<b>30.00</b> feet	Traffic date	1/1/05
Width	505'-0"	Speed	<b>35</b> mph
Rise	8'-6"	Waterproof	NO
Skew	0 degrees	Plans Availability	NO
Number of Lanes	2	Maintenance 1	MONROE COUNTY
R.O.W. Width	66.00 feet	Maintenance 2	N/A
Road Orientation	N & S		

# Monroe County Bridge and Culvert Inventory

## MARSH ROAD

## Over CULLEN'S RUN CREEK

### Identification:

S.I.N **14-038-114**  
 B.I.N 3317870  
 Year Built 1960  
 Last PM / Rehab 2009  
 Functional Location T-BRDG-B0261

### Physical Characteristics:

Superstructure Type **BEAM, PRESTRESSED BOX**  
 Substructure Type CONCRETE, REINFORCED  
 Number of Spans 1  
 Max Clr. Span 25.00 feet  
 Length **37.34** feet  
 Width 32'-7"  
 Rise 10'-6"  
 Skew 0 degrees  
 Number of Lanes 2  
 R.O.W. Width 66.00 feet  
 Road Orientation N & S

### Location:

Town **PITTSFORD**  
 Milepoint 1.14 miles N. OF JEFFERSON RD  
 NE Property N/A  
 NW Property N/A  
 SE Property 506  
 SW Property N/A  
 Nearest intersection PITTSFORD-PALMYRA RD (SR #31)  
 Nearest intersection SPRINGDALE LOCK

### Miscellaneous Characteristics:

Traffic 3749  
 Traffic date 1/1/13  
 Speed **35** mph  
 Waterproof NO  
 Plans Availability YES  
 Maintenance 1 MONROE COUNTY  
 Maintenance 2 N/A

## MCINTOSH ROAD

## Over SPRING CREEK TRIBUTARY

### Identification:

S.I.N **10-204-023**  
 B.I.N CULVERT  
 Year Built 1800  
 Last PM / Rehab N/A  
 Functional Location T-BRDG-B0378

### Physical Characteristics:

Superstructure Type **M.P.P.A.**  
 Substructure Type EARTH  
 Number of Spans 1  
 Max Clr. Span 6.50 feet  
 Length **6.50** feet  
 Width 46'-8"  
 Rise 4'-9"  
 Skew 45 degrees  
 Number of Lanes 2  
 R.O.W. Width 57.75 feet  
 Road Orientation N & S

### Location:

Town **OGDEN**  
 Milepoint 0.23 miles N. OF OGDEN T.L.  
 NE Property N/A  
 NW Property 459  
 SE Property N/A  
 SW Property N/A  
 Nearest intersection DEWEY ST (C.R. #167)  
 Nearest intersection GILMAN RD (C.R. #165)

### Miscellaneous Characteristics:

Traffic 227  
 Traffic date 1/1/12  
 Speed **55** mph  
 Waterproof NO  
 Plans Availability NO  
 Maintenance 1 MONROE COUNTY  
 Maintenance 2 N/A

## MENDON CENTER ROAD

## Over IRONDEQUOIT CREEK TRIBUTARY

### Identification:

S.I.N **09-064-014**  
 B.I.N CULVERT  
 Year Built 1937  
 Last PM / Rehab 2013  
 Functional Location T-BRDG-B0420

### Physical Characteristics:

Superstructure Type **M.P.P.A.**  
 Substructure Type EARTH  
 Number of Spans 1  
 Max Clr. Span 7.50 feet  
 Length **7.50** feet  
 Width 42'-0"  
 Rise 7'-0"  
 Skew 0 degrees  
 Number of Lanes 2  
 R.O.W. Width 49.50 feet  
 Road Orientation N & S

### Location:

Town **MENDON**  
 Milepoint 0.14 miles N. OF VICTOR-MENDON RD  
 NE Property 1238  
 NW Property N/A  
 SE Property 1242  
 SW Property N/A  
 Nearest intersection RUSH-MENDON RD (S.R. #251)  
 Nearest intersection BULL SAWMILL RD (C.R. #155)

### Miscellaneous Characteristics:

Traffic 991  
 Traffic date 1/1/12  
 Speed **40** mph  
 Waterproof NO  
 Plans Availability NO  
 Maintenance 1 MONROE COUNTY  
 Maintenance 2 N/A

# Monroe County Bridge and Culvert Inventory

<b><u>MIDDLE ROAD</u></b>		<b>Over <u>RED CREEK TRIBUTARY</u></b>	
<b><u>Identification:</u></b>		<b><u>Location:</u></b>	
S.I.N	<b>07-088-108</b>	Town	<b>HENRIETTA</b>
B.I.N	CULVERT	Milepoint	1.08 miles N OF RUSH-HENRIETTA TL R
Year Built	2020	NE Property	1060
Last PM / Rehab	N/A	NW Property	N/A
Functional Location	T-BRDG-B0165	SE Property	N/A
<b><u>Physical Characteristics:</u></b>		SW Property	1085
Superstructure Type	<b>C.M.P.A.</b>	Nearest intersection	ERIE STATION RD (C.R. #71)
Substructure Type	EARTH	Nearest intersection	RUSH-HEN. T.L. RD (C.R. #67)
Number of Spans	1	<b><u>Miscellaneous Characteristics:</u></b>	
Max Clr. Span	6.08 feet	Traffic	1166
Length	<b>6.30</b> feet	Traffic date	1/1/17
Width	73'-5"	Speed	<b>40</b> mph
Rise	4'-7"	Waterproof	NO
Skew	15 degrees	Plans Availability	NO
Number of Lanes	2	Maintenance 1	MONROE COUNTY
R.O.W. Width	66.00 feet	Maintenance 2	N/A
Road Orientation	N & S		

<b><u>MIDDLE ROAD</u></b>		<b>Over <u>RED CREEK TRIBUTARY</u></b>	
<b><u>Identification:</u></b>		<b><u>Location:</u></b>	
S.I.N	<b>07-088-200</b>	Town	<b>HENRIETTA</b>
B.I.N	CULVERT	Milepoint	2.00 miles N OF RUSH-HENRIETTA TL R
Year Built	1800	NE Property	THURWAY
Last PM / Rehab	N/A	NW Property	THURWAY
Functional Location	T-BRDG-B0540	SE Property	N/A
<b><u>Physical Characteristics:</u></b>		SW Property	N/A
Superstructure Type	<b>C.M.P.</b>	Nearest intersection	SOUTH: ERIE STATION RD
Substructure Type	EARTH	Nearest intersection	LEHIGH STATION RD (C.R. #79)
Number of Spans	1	<b><u>Miscellaneous Characteristics:</u></b>	
Max Clr. Span	4.60 feet	Traffic	4401
Length	<b>4.60</b> feet	Traffic date	7/1/12
Width	57' - 0"	Speed	<b>45</b> mph
Rise	4' - 7"	Waterproof	NO
Skew	0 degrees	Plans Availability	NO
Number of Lanes	2	Maintenance 1	MONROE COUNTY
R.O.W. Width	49.50 feet	Maintenance 2	N/A
Road Orientation	N & S		

<b><u>MIDDLE ROAD</u></b>		<b>Over <u>NEW YORK STATE THRUWAY</u></b>	
<b><u>Identification:</u></b>		<b><u>Location:</u></b>	
S.I.N	<b>07-088-211</b>	Town	<b>HENRIETTA</b>
B.I.N	5510870	Milepoint	2.11 miles N OF RUSH-HENRIETTA TL R
Year Built	2017	NE Property	N/A
Last PM / Rehab	N/A	NW Property	N/A
Functional Location	T-BRDG-B0298	SE Property	N/A
<b><u>Physical Characteristics:</u></b>		SW Property	N/A
Superstructure Type	<b>BEAM, STEEL/COMP</b>	Nearest intersection	LEHIGH STATION RD (S.R. #253)
Substructure Type	CONCRETE, REINFORCED	Nearest intersection	ERIE STATION RD (S.R. #253)
Number of Spans	2	<b><u>Miscellaneous Characteristics:</u></b>	
Max Clr. Span	105.00 feet	Traffic	4401
Length	<b>212.00</b> feet	Traffic date	1/1/12
Width	28'-3"	Speed	<b>45</b> mph
Rise	17'-0"	Waterproof	NO
Skew	0 degrees	Plans Availability	YES
Number of Lanes	2	Maintenance 1	THRUWAY
R.O.W. Width	66.00 feet	Maintenance 2	MC
Road Orientation	N & S		

# Monroe County Bridge and Culvert Inventory

<b><u>MILE SQUARE ROAD</u></b>		<b>Over <u>IRONDEQUOIT CREEK</u></b>	
<b><u>Identification:</u></b>		<b><u>Location:</u></b>	
S.I.N	<b>09-070-085</b>	Town	<b>MENDON</b>
B.I.N	3317130	Milepoint	0.85 miles N. OF VICTOR-MENDON RD
Year Built	1933	NE Property	987
Last PM / Rehab	N/A	NW Property	N/A
Functional Location	T-BRDG-B0153	SE Property	1011
<b><u>Physical Characteristics:</u></b>		SW Property	1014
Superstructure Type	<b>BEAM, DROP/SLAB</b>	Nearest intersection	SMITH RD (C.R. #47)
Substructure Type	CONCRETE, REINFORCED	Nearest intersection	MAIN ST (FISHERS) (T)
Number of Spans	1	<b><u>Miscellaneous Characteristics:</u></b>	
Max Clr. Span	28.00 feet	Traffic	1380
Length	<b>28.00</b> feet	Traffic date	1/1/09
Width	24'-2"	Speed	<b>55</b> mph
Rise	9'-8"	Waterproof	NO
Skew	0 degrees	Plans Availability	YES
Number of Lanes	2	Maintenance 1	MONROE COUNTY
R.O.W. Width	49.50 feet	Maintenance 2	N/A
Road Orientation	N & S		

<b><u>MILE SQUARE ROAD</u></b>		<b>Over <u>NEW YORK STATE THRUWAY</u></b>	
<b><u>Identification:</u></b>		<b><u>Location:</u></b>	
S.I.N	<b>09-070-171</b>	Town	<b>MENDON</b>
B.I.N	5510910	Milepoint	1.71 miles N. OF VICTOR-MENDON RD
Year Built	1949	NE Property	817
Last PM / Rehab	N/A	NW Property	N/A
Functional Location	T-BRDG-B0486	SE Property	N/A
<b><u>Physical Characteristics:</u></b>		SW Property	N/A
Superstructure Type	<b>BEAM, STEEL/COMP</b>	Nearest intersection	PROBST RD (T)
Substructure Type	CONCRETE, REINFORCED	Nearest intersection	COLE RD (T)
Number of Spans	4	<b><u>Miscellaneous Characteristics:</u></b>	
Max Clr. Span	68.00 feet	Traffic	1304
Length	<b>277.00</b> feet	Traffic date	1/1/05
Width	26'-1"	Speed	<b>55</b> mph
Rise	17'-0"	Waterproof	NO
Skew	0 degrees	Plans Availability	YES
Number of Lanes	2	Maintenance 1	THRUWAY
R.O.W. Width	49.50 feet	Maintenance 2	MC
Road Orientation	N & S		

<b><u>MILL ROAD</u></b>		<b>Over <u>SMITH CREEK TRIBUTARY</u></b>	
<b><u>Identification:</u></b>		<b><u>Location:</u></b>	
S.I.N	<b>05-251-024</b>	Town	<b>GREECE</b>
B.I.N	CULVERT	Milepoint	0.24 miles E. OF MANITOU RD
Year Built	2011	NE Property	536
Last PM / Rehab	N/A	NW Property	542
Functional Location	T-BRDG-B0006	SE Property	543
<b><u>Physical Characteristics:</u></b>		SW Property	555
Superstructure Type	<b>BOX, 3 SIDED P.C.</b>	Nearest intersection	N. GREECE RD (C.R. #144)
Substructure Type	FOOTING, CONCRETE REINFORCED	Nearest intersection	MANITOU RD (S.R. #261)
Number of Spans	1	<b><u>Miscellaneous Characteristics:</u></b>	
Max Clr. Span	8.00 feet	Traffic	3390
Length	<b>8.00</b> feet	Traffic date	1/1/14
Width	72'-0"	Speed	<b>35</b> mph
Rise	5'-0"	Waterproof	YES
Skew	2 degrees	Plans Availability	YES
Number of Lanes	2	Maintenance 1	MONROE COUNTY
R.O.W. Width	49.50 feet	Maintenance 2	N/A
Road Orientation	E & W		

# Monroe County Bridge and Culvert Inventory

## MILL ROAD

## Over SMITH CREEK

### Identification:

S.I.N **05-251-045**  
 B.I.N CULVERT  
 Year Built 2011  
 Last PM / Rehab N/A  
 Functional Location T-BRDG-B0007

### Location:

Town **GREECE**  
 Milepoint 0.45 miles E. OF MANITOU RD  
 NE Property 490  
 NW Property 500  
 SE Property 487  
 SW Property 499

### Physical Characteristics:

Superstructure Type **BOX, 3 SIDED P.C.**  
 Substructure Type FOOTING, CONCRETE REINFORCED  
 Number of Spans 1  
 Max Clr. Span 8.00 feet  
 Length **8.00** feet  
 Width 76'-0"  
 Rise 4'-6"  
 Skew 1 degrees  
 Number of Lanes 2  
 R.O.W. Width 49.50 feet  
 Road Orientation E & W

Nearest intersection N. GREECE RD (C.R. #144)  
 Nearest intersection MANITOU RD (S.R. #261)

### Miscellaneous Characteristics:

Traffic 3392  
 Traffic date 1/1/14  
 Speed **35** mph  
 Waterproof YES  
 Plans Availability YES  
 Maintenance 1 MONROE COUNTY  
 Maintenance 2 N/A

## MILL ROAD

## Over LARKIN CREEK

### Identification:

S.I.N **05-251-069**  
 B.I.N CULVERT  
 Year Built 2011  
 Last PM / Rehab N/A  
 Functional Location T-BRDG-B0448

### Location:

Town **GREECE**  
 Milepoint 0.69 miles E. OF MANITOU RD  
 NE Property 440  
 NW Property 450  
 SE Property RETENTION POND  
 SW Property 437

### Physical Characteristics:

Superstructure Type **BOX, 3 SIDED P.C.**  
 Substructure Type FOOTING, CONCRETE REINFORCED  
 Number of Spans 1  
 Max Clr. Span 4.00 feet  
 Length **4.00** feet  
 Width 58'-0"  
 Rise 3'-0"  
 Skew 0 degrees  
 Number of Lanes 2  
 R.O.W. Width 49.50 feet  
 Road Orientation E & W

Nearest intersection N. GREECE RD (C.R. #144)  
 Nearest intersection MANITOU RD (S.R. #261)

### Miscellaneous Characteristics:

Traffic 3392  
 Traffic date 1/1/14  
 Speed **35** mph  
 Waterproof YES  
 Plans Availability YES  
 Maintenance 1 MONROE COUNTY  
 Maintenance 2 N/A

## MILL ROAD

## Over LARKIN CREEK

### Identification:

S.I.N **05-251-157**  
 B.I.N 3370060  
 Year Built 2003  
 Last PM / Rehab N/A  
 Functional Location T-BRDG-B0433

### Location:

Town **GREECE**  
 Milepoint 1.57 miles E. OF MANITOU RD  
 NE Property 250  
 NW Property 254  
 SE Property 253  
 SW Property 257

### Physical Characteristics:

Superstructure Type **BOX, 3 SIDED R.C.**  
 Substructure Type FOOTING, CONCRETE REINFORCED  
 Number of Spans 1  
 Max Clr. Span 26.00 feet  
 Length **26.00** feet  
 Width 47'-6"  
 Rise 6'-6"  
 Skew 0 degrees  
 Number of Lanes 2  
 R.O.W. Width 49.50 feet  
 Road Orientation E & W

Nearest intersection N. AVE (C.R. #146)  
 Nearest intersection N. GREECE RD (C.R. #144)

### Miscellaneous Characteristics:

Traffic 5472  
 Traffic date 1/1/12  
 Speed **35** mph  
 Waterproof NO  
 Plans Availability YES  
 Maintenance 1 MONROE COUNTY  
 Maintenance 2 N/A

# Monroe County Bridge and Culvert Inventory

## MILL ROAD

## Over ROUND POND CREEK TRIBUTARY

### Identification:

S.I.N **05-251-269**  
 B.I.N CULVERT  
 Year Built 2009  
 Last PM / Rehab N/A  
 Functional Location T-BRDG-B0275

### Location:

Town **GREECE**  
 Milepoint 2.69 miles E. OF MANITOU RD  
 NE Property N/A  
 NW Property 24  
 SE Property N/A  
 SW Property N/A

### Physical Characteristics:

Superstructure Type **BOX, 3 SIDED P.C.**  
 Substructure Type FOOTING, CONCRETE REINFORCED  
 Number of Spans 1  
 Max Clr. Span 8.00 feet  
 Length **8.00** feet  
 Width 52' 6"  
 Rise 8'-0"  
 Skew 22 degrees  
 Number of Lanes 2  
 R.O.W. Width 49.50 feet  
 Road Orientation E & W

Nearest intersection LONG POND RD (C.R. #136)  
 Nearest intersection N. AVE (C.R. #146)

### Miscellaneous Characteristics:

Traffic 8012  
 Traffic date 1/1/12  
 Speed **35** mph  
 Waterproof YES  
 Plans Availability YES  
 Maintenance 1 MONROE COUNTY  
 Maintenance 2 N/A

## MONROE-WAYNE C.L. ROAD

## Over FOUR MILE CREEK TRIBUTARY

### Identification:

S.I.N **18-002-082**  
 B.I.N CULVERT  
 Year Built 1979  
 Last PM / Rehab N/A  
 Functional Location T-BRDG-B0333

### Location:

Town **WEBSTER**  
 Milepoint 0.82 miles N. OF STATE RD  
 NE Property 5974  
 NW Property N/A  
 SE Property N/A  
 SW Property N/A

### Physical Characteristics:

Superstructure Type **C.M.P.A.**  
 Substructure Type EARTH  
 Number of Spans 2  
 Max Clr. Span 6.00 feet  
 Length **6.00** feet  
 Width 50'-0"  
 Rise 4'-0"  
 Skew 0 degrees  
 Number of Lanes 2  
 R.O.W. Width 66.00 feet  
 Road Orientation N & S

Nearest intersection RIDGE RD (S.R. #404)  
 Nearest intersection STATE RD (C.R. #9)

### Miscellaneous Characteristics:

Traffic 1015  
 Traffic date 1/1/14  
 Speed **40** mph  
 Waterproof NO  
 Plans Availability YES  
 Maintenance 1 MONROE COUNTY  
 Maintenance 2 N/A

## MONROE-WAYNE C.L. ROAD

## Over FOUR MILE CREEK

### Identification:

S.I.N **18-002-144**  
 B.I.N 3368100  
 Year Built 1989  
 Last PM / Rehab N/A  
 Functional Location T-BRDG-B0334

### Location:

Town **WEBSTER**  
 Milepoint 1.44 miles N. OF STATE RD  
 NE Property N/A  
 NW Property GAME PRESERVE  
 SE Property 6258  
 SW Property 743

### Physical Characteristics:

Superstructure Type **BEAM, PRESTRESSED BOX**  
 Substructure Type CONCRETE, REINFORCED  
 Number of Spans 1  
 Max Clr. Span 35.00 feet  
 Length **35.00** feet  
 Width 40'-7"  
 Rise 4'-0"  
 Skew 0 degrees  
 Number of Lanes 2  
 R.O.W. Width 66.00 feet  
 Road Orientation N & S

Nearest intersection SCHLEGEL RD (C.R. #3)  
 Nearest intersection RIDGE RD (S.R. #104)

### Miscellaneous Characteristics:

Traffic 1125  
 Traffic date 1/1/05  
 Speed **40** mph  
 Waterproof YES  
 Plans Availability YES  
 Maintenance 1 MONROE COUNTY  
 Maintenance 2 N/A



# Monroe County Bridge and Culvert Inventory

## MONROE-WAYNE C.L. ROAD

## Over FOUR MILE CREEK

### Identification:

S.I.N **18-002-225**  
 B.I.N 3317340  
 Year Built 1984  
 Last PM / Rehab N/A  
 Functional Location T-BRDG-B0335

### Location:

Town **WEBSTER**  
 Milepoint 2.25 miles N. OF STATE RD  
 NE Property 6624  
 NW Property N/A  
 SE Property N/A  
 SW Property 569

### Physical Characteristics:

Superstructure Type **BEAM, PRESTRESSED BOX**  
 Substructure Type CONCRETE, REINFORCED  
 Number of Spans 1  
 Max Clr. Span 24.00 feet  
 Length **24.00** feet  
 Width 40'-1"  
 Rise 6'-7"  
 Skew 20 degrees  
 Number of Lanes 2  
 R.O.W. Width 66.00 feet  
 Road Orientation N & S

Nearest intersection SCHLEGEL RD (C.R. #3)  
 Nearest intersection RIDGE RD (S.R. #104)

### Miscellaneous Characteristics:

Traffic 1696  
 Traffic date 1/1/06  
 Speed **40** mph  
 Waterproof YES  
 Plans Availability YES  
 Maintenance 1 MONROE COUNTY  
 Maintenance 2 N/A

## MORGAN ROAD

## Over MILL CREEK

### Identification:

S.I.N **02-133-042**  
 B.I.N CULVERT  
 Year Built 2015  
 Last PM / Rehab N/A  
 Functional Location T-BRDG-B0060

### Location:

Town **CHILI**  
 Milepoint 0.42 miles E. OF CHILI T.L.  
 NE Property N/A  
 NW Property N/A  
 SE Property N/A  
 SW Property N/A

### Physical Characteristics:

Superstructure Type **PIPE, HIGH DENSITY PE**  
 Substructure Type EARTH  
 Number of Spans 1  
 Max Clr. Span 10.00 feet  
 Length **10.31** feet  
 Width 88'-0"  
 Rise 10'-0"  
 Skew 14 degrees  
 Number of Lanes 2  
 R.O.W. Width 66.00 feet  
 Road Orientation E & W

Nearest intersection UNION ST (C.R. #170)  
 Nearest intersection WHEATLAND CTR RD (C.R. #174)

### Miscellaneous Characteristics:

Traffic 1146  
 Traffic date 1/1/09  
 Speed **40** mph  
 Waterproof NO  
 Plans Availability YES  
 Maintenance 1 MONROE COUNTY  
 Maintenance 2 N/A

## MORGAN ROAD

## Over BLACK CREEK TRIBUTARY

### Identification:

S.I.N **02-133-099**  
 B.I.N CULVERT  
 Year Built 1994  
 Last PM / Rehab N/A  
 Functional Location T-BRDG-B0061

### Location:

Town **CHILI**  
 Milepoint 0.99 miles E. OF CHILI T.L.  
 NE Property N/A  
 NW Property N/A  
 SE Property 847  
 SW Property 847

### Physical Characteristics:

Superstructure Type **C.M.P.A.**  
 Substructure Type EARTH  
 Number of Spans 1  
 Max Clr. Span 6.08 feet  
 Length **6.08** feet  
 Width 72'-0"  
 Rise 4'-8"  
 Skew 45 degrees  
 Number of Lanes 2  
 R.O.W. Width 66.00 feet  
 Road Orientation E & W

Nearest intersection UNION ST (C.R. #170)  
 Nearest intersection WHEATLAND CTR RD (C.R. #174)

### Miscellaneous Characteristics:

Traffic 1480  
 Traffic date 1/1/05  
 Speed **40** mph  
 Waterproof NO  
 Plans Availability YES  
 Maintenance 1 MONROE COUNTY  
 Maintenance 2 N/A

# Monroe County Bridge and Culvert Inventory

<b><u>MORGAN ROAD</u></b>		<b>Over <u>BLACK CREEK TRIBUTARY</u></b>	
<b><u>Identification:</u></b>		<b><u>Location:</u></b>	
S.I.N	<b>02-133-254</b>	Town	<b>CHILI</b>
B.I.N	CULVERT	Milepoint	2.54 miles E. OF CHILI T.L.
Year Built	2019	NE Property	GOLF COURSE
Last PM / Rehab	N/A	NW Property	GOLF COURSE
Functional Location	T-BRDG-B0530	SE Property	551
<b><u>Physical Characteristics:</u></b>		SW Property	551
Superstructure Type	<b>PIPE, HIGH DENSITY PE</b>	Nearest intersection	STOTTLE RD (C.R. #172)
Substructure Type	EARTH	Nearest intersection	UNION ST (S.R. #259)
Number of Spans	1	<b><u>Miscellaneous Characteristics:</u></b>	
Max Clr. Span	5.00 feet	Traffic	800
Length	<b>5.58</b> feet	Traffic date	7/1/09
Width	50' - 0"	Speed	<b>40</b> mph
Rise	5' - 0"	Waterproof	NO
Skew	3 degrees	Plans Availability	NO
Number of Lanes	2	Maintenance 1	MONROE COUNTY
R.O.W. Width	66.00 feet	Maintenance 2	N/A
Road Orientation	E & W		

<b><u>MORGAN ROAD</u></b>		<b>Over <u>BLACK CREEK TRIBUTARY</u></b>	
<b><u>Identification:</u></b>		<b><u>Location:</u></b>	
S.I.N	<b>02-133-396</b>	Town	<b>CHILI</b>
B.I.N	CULVERT	Milepoint	3.96 miles E. OF CHILI T.L.
Year Built	1800	NE Property	202
Last PM / Rehab	N/A	NW Property	RAILROAD TRACK
Functional Location	T-BRDG-B0531	SE Property	189
<b><u>Physical Characteristics:</u></b>		SW Property	RAILROAD TRACK
Superstructure Type	<b>C.M.P.A.</b>	Nearest intersection	REED RD (T)
Substructure Type	EARTH	Nearest intersection	KRENZER RD (T)
Number of Spans	1	<b><u>Miscellaneous Characteristics:</u></b>	
Max Clr. Span	4.60 feet	Traffic	658
Length	<b>4.60</b> feet	Traffic date	7/1/14
Width	81' - 0"	Speed	<b>40</b> mph
Rise	2' - 6"	Waterproof	NO
Skew	20 degrees	Plans Availability	NO
Number of Lanes	2	Maintenance 1	MONROE COUNTY
R.O.W. Width	49.50 feet	Maintenance 2	N/A
Road Orientation	E & W		

<b><u>MORTON ROAD</u></b>		<b>Over <u>YANTY CREEK TRIBUTARY</u></b>	
<b><u>Identification:</u></b>		<b><u>Location:</u></b>	
S.I.N	<b>06-279-001</b>	Town	<b>HAMLIN</b>
B.I.N	CULVERT	Milepoint	0.01 miles E. OF MONROE-ORLEANS C.I.
Year Built	1800	NE Property	N/A
Last PM / Rehab	N/A	NW Property	N/A
Functional Location	T-BRDG-B0522	SE Property	1094
<b><u>Physical Characteristics:</u></b>		SW Property	1094
Superstructure Type	<b>BOX, 3 SIDED R.C.</b>	Nearest intersection	COUNTY LINE RD
Substructure Type	EARTH	Nearest intersection	REDMAN RD (C.R. #236)
Number of Spans	1	<b><u>Miscellaneous Characteristics:</u></b>	
Max Clr. Span	3.00 feet	Traffic	862
Length	<b>3.00</b> feet	Traffic date	1/1/09
Width	43'-0"	Speed	<b>55</b> mph
Rise	1'-0"	Waterproof	NO
Skew	0 degrees	Plans Availability	NO
Number of Lanes	2	Maintenance 1	MONROE COUNTY
R.O.W. Width	49.50 feet	Maintenance 2	N/A
Road Orientation	E & W		

# Monroe County Bridge and Culvert Inventory

## MORTON ROAD

## Over YANTY CREEK TRIBUTARY

### Identification:

S.I.N **06-279-026**  
 B.I.N CULVERT  
 Year Built 1800  
 Last PM / Rehab N/A  
 Functional Location T-BRDG-B0524

### Location:

Town **HAMLIN**  
 Milepoint 0.26 miles E. OF MONROE-ORLEANS C.I  
 NE Property N/A  
 NW Property N/A  
 SE Property 519  
 SW Property 531

### Physical Characteristics:

Superstructure Type **BOX, 3 SIDED R.C.**  
 Substructure Type FOOTING, CONCRETE REINFORCED  
 Number of Spans 1  
 Max Clr. Span 1.50 feet  
 Length **1.50** feet  
 Width 44'-0"  
 Rise 1'-6"  
 Skew 0 degrees  
 Number of Lanes 2  
 R.O.W. Width 49.50 feet  
 Road Orientation E & W

Nearest intersection COUNTY LINE RD  
 Nearest intersection REDMAN RD (C.R. #236)

### Miscellaneous Characteristics:

Traffic 862  
 Traffic date 1/1/09  
 Speed **55** mph  
 Waterproof NO  
 Plans Availability NO  
 Maintenance 1 MONROE COUNTY  
 Maintenance 2 N/A

## MORTON ROAD

## Over YANTY CREEK TRIBUTARY

### Identification:

S.I.N **06-279-062**  
 B.I.N CULVERT  
 Year Built 1800  
 Last PM / Rehab N/A  
 Functional Location T-BRDG-B0463

### Location:

Town **HAMLIN**  
 Milepoint 0.62 miles E. OF MONROE-ORLEANS C.I  
 NE Property 358  
 NW Property 394  
 SE Property N/A  
 SW Property 391

### Physical Characteristics:

Superstructure Type **BOX, 3 SIDED R.C.**  
 Substructure Type FOOTING, CONCRETE REINFORCED  
 Number of Spans 1  
 Max Clr. Span 4.33 feet  
 Length **10.00** feet  
 Width 62'-0"  
 Rise 3'-6"  
 Skew 0 degrees  
 Number of Lanes 2  
 R.O.W. Width 49.50 feet  
 Road Orientation E & W

Nearest intersection REDMAN RD (C.R. #236)  
 Nearest intersection MONROE-ORLEANS CNTY LINE R

### Miscellaneous Characteristics:

Traffic 862  
 Traffic date 1/1/09  
 Speed **55** mph  
 Waterproof NO  
 Plans Availability NO  
 Maintenance 1 MONROE COUNTY  
 Maintenance 2 N/A

## MORTON ROAD

## Over YANTY CREEK TRIBUTARY

### Identification:

S.I.N **06-279-075**  
 B.I.N CULVERT  
 Year Built 1800  
 Last PM / Rehab N/A  
 Functional Location T-BRDG-B0526

### Location:

Town **HAMLIN**  
 Milepoint 0.75 miles E. OF MONROE-ORLEANS C.I  
 NE Property N/A  
 NW Property 332  
 SE Property N/A  
 SW Property 343

### Physical Characteristics:

Superstructure Type **BOX, 3 SIDED R.C.**  
 Substructure Type FOOTING, CONCRETE REINFORCED  
 Number of Spans 1  
 Max Clr. Span 3.00 feet  
 Length **3.00** feet  
 Width 44'-0"  
 Rise 3'-0"  
 Skew 0 degrees  
 Number of Lanes 2  
 R.O.W. Width 49.50 feet  
 Road Orientation E & W

Nearest intersection COUNTY LINE RD  
 Nearest intersection REDMAN RD (C.R. #236)

### Miscellaneous Characteristics:

Traffic 862  
 Traffic date 1/1/05  
 Speed **55** mph  
 Waterproof NO  
 Plans Availability NO  
 Maintenance 1 MONROE COUNTY  
 Maintenance 2 N/A

# Monroe County Bridge and Culvert Inventory

## MORTON ROAD

## Over YANTY CREEK TRIBUTARY

**Identification:**

S.I.N **06-279-099**  
 B.I.N CULVERT  
 Year Built 1800  
 Last PM / Rehab N/A  
 Functional Location T-BRDG-B0464

**Location:**

Town **HAMLIN**  
 Milepoint 0.99 miles E. OF MONROE-ORLEANS C.I  
 NE Property 200  
 NW Property 228  
 SE Property N/A  
 SW Property N/A

**Physical Characteristics:**

Superstructure Type **BOX, 4 SIDED R.C.**  
 Substructure Type EARTH  
 Number of Spans 1  
 Max Clr. Span 16.00 feet  
 Length **18.00** feet  
 Width 53'-0"  
 Rise 4'-0"  
 Skew 15 degrees  
 Number of Lanes 2  
 R.O.W. Width 49.00 feet  
 Road Orientation E & W

Nearest intersection REDMAN RD (C.R. #236)  
 Nearest intersection MONROE-ORLEANS CNTY LINE R

**Miscellaneous Characteristics:**

Traffic 862  
 Traffic date 1/1/05  
 Speed **55** mph  
 Waterproof NO  
 Plans Availability NO  
 Maintenance 1 MONROE COUNTY  
 Maintenance 2 N/A

## MOSCOW ROAD

## Over YANTY CREEK

**Identification:**

S.I.N **06-211-246**  
 B.I.N 3317110  
 Year Built 1932  
 Last PM / Rehab N/A  
 Functional Location T-BRDG-B0142

**Location:**

Town **HAMLIN**  
 Milepoint 2.46 miles E. OF MONROE-ORLEANS C.I  
 NE Property 968  
 NW Property HAMLIN BEACH PARK  
 SE Property N/A  
 SW Property N/A

**Physical Characteristics:**

Superstructure Type **BEAM, DROP/SLAB**  
 Substructure Type CONCRETE, REINFORCED  
 Number of Spans 2  
 Max Clr. Span 19.00 feet  
 Length **40.00** feet  
 Width 27'-1"  
 Rise 8'-11"  
 Skew 0 degrees  
 Number of Lanes 2  
 R.O.W. Width 49.50 feet  
 Road Orientation E & W

Nearest intersection PRIEM RD (T)  
 Nearest intersection REDMAN RD (C.R. #236)

**Miscellaneous Characteristics:**

Traffic 508  
 Traffic date 1/1/09  
 Speed **55** mph  
 Waterproof NO  
 Plans Availability YES  
 Maintenance 1 MONROE COUNTY  
 Maintenance 2 N/A

## MOSCOW ROAD

## Over YANTY CREEK TRIBUTARY

**Identification:**

S.I.N **06-211-293**  
 B.I.N CULVERT  
 Year Built 2018  
 Last PM / Rehab N/A  
 Functional Location T-BRDG-B0536

**Location:**

Town **HAMLIN**  
 Milepoint 2.93 miles E. OF MONROE-ORLEANS C.I  
 NE Property 832  
 NW Property N/A  
 SE Property 839  
 SW Property N/A

**Physical Characteristics:**

Superstructure Type **PIPE, HIGH DENSITY PE**  
 Substructure Type EARTH  
 Number of Spans 1  
 Max Clr. Span 4.50 feet  
 Length **4.50** feet  
 Width 60' - 0"  
 Rise 4' - 5"  
 Skew 0 degrees  
 Number of Lanes 2  
 R.O.W. Width 49.50 feet  
 Road Orientation E & W

Nearest intersection PRIEM RD (T)  
 Nearest intersection YANTY CREEK MARSH RD (T)

**Miscellaneous Characteristics:**

Traffic 508  
 Traffic date 7/1/09  
 Speed **55** mph  
 Waterproof NO  
 Plans Availability NO  
 Maintenance 1 MONROE COUNTY  
 Maintenance 2 N/A

# Monroe County Bridge and Culvert Inventory

## MOSCOW ROAD

## Over YANTY CREEK TRIBUTARY

### Identification:

S.I.N **06-211-311**  
 B.I.N CULVERT  
 Year Built 1800  
 Last PM / Rehab N/A  
 Functional Location T-BRDG-B0537

### Location:

Town **HAMLIN**  
 Milepoint 3.11 miles E. OF MONROE-ORLEANS C.I.  
 NE Property 754  
 NW Property N/A  
 SE Property N/A  
 SW Property 781

### Physical Characteristics:

Superstructure Type **C.M.P.A.**  
 Substructure Type EARTH  
 Number of Spans 1  
 Max Clr. Span 4.00 feet  
 Length **4.00** feet  
 Width 80' - 0"  
 Rise 4' - 0"  
 Skew 32 degrees  
 Number of Lanes 2  
 R.O.W. Width 49.50 feet  
 Road Orientation E & W

Nearest intersection PRIEM RD (T)  
 Nearest intersection LAKE RD W. FORK (C.R. #234)

### Miscellaneous Characteristics:

Traffic 508  
 Traffic date 7/1/09  
 Speed **55** mph  
 Waterproof NO  
 Plans Availability NO  
 Maintenance 1 MONROE COUNTY  
 Maintenance 2 N/A

## MOSCOW ROAD

## Over SANDY CREEK TRIBUTARY

### Identification:

S.I.N **06-211-345**  
 B.I.N CULVERT  
 Year Built 1959  
 Last PM / Rehab N/A  
 Functional Location T-BRDG-B0173

### Location:

Town **HAMLIN**  
 Milepoint 3.45 miles E. OF COUNTY LINE RD  
 NE Property N/A  
 NW Property N/A  
 SE Property N/A  
 SW Property N/A

### Physical Characteristics:

Superstructure Type **BOX, 3 SIDED R.C.**  
 Substructure Type FOOTING, CONCRETE REINFORCED  
 Number of Spans 1  
 Max Clr. Span 8.00 feet  
 Length **8.00** feet  
 Width 42'-0"  
 Rise 3'-0"  
 Skew 0 degrees  
 Number of Lanes 2  
 R.O.W. Width 49.50 feet  
 Road Orientation E & W

Nearest intersection LAKE RD E. FORK (C.R. #232)  
 Nearest intersection LAKE RD W. FORK (C.R. #234)

### Miscellaneous Characteristics:

Traffic 508  
 Traffic date 1/1/09  
 Speed **55** mph  
 Waterproof NO  
 Plans Availability NO  
 Maintenance 1 MONROE COUNTY  
 Maintenance 2 N/A

## MOUL ROAD

## Over EAST CREEK

### Identification:

S.I.N **11-197-010**  
 B.I.N CULVERT  
 Year Built 1933  
 Last PM / Rehab N/A  
 Functional Location T-BRDG-B0168

### Location:

Town **PARMA**  
 Milepoint 0.10 miles E. OF PARMA-HAMLIN T.L.  
 NE Property 658  
 NW Property 670  
 SE Property 691  
 SW Property N/A

### Physical Characteristics:

Superstructure Type **BOX, 3 SIDED R.C.**  
 Substructure Type FOOTING, CONCRETE REINFORCED  
 Number of Spans 1  
 Max Clr. Span 12.50 feet  
 Length **12.50** feet  
 Width 36'-2"  
 Rise 4'-3"  
 Skew 0 degrees  
 Number of Lanes 2  
 R.O.W. Width 66.00 feet  
 Road Orientation E & W

Nearest intersection N. AVE (C.R. #226)  
 Nearest intersection HAMLIN-PARMA TL RD (CR #228)

### Miscellaneous Characteristics:

Traffic 349  
 Traffic date 1/1/12  
 Speed **40** mph  
 Waterproof NO  
 Plans Availability YES  
 Maintenance 1 MONROE COUNTY  
 Maintenance 2 N/A

# Monroe County Bridge and Culvert Inventory

## MOUL ROAD

## Over COWSUCKER CREEK

### Identification:

S.I.N **11-197-268**  
 B.I.N CULVERT  
 Year Built 2017  
 Last PM / Rehab N/A  
 Functional Location T-BRDG-B0135

### Location:

Town **PARMA**  
 Milepoint 2.68 miles E. OF PARMA-HAMLIN T.L.  
 NE Property N/A  
 NW Property N/A  
 SE Property 157  
 SW Property 165

### Physical Characteristics:

Superstructure Type **BOX, 4 SIDED R.C.**  
 Substructure Type FOOTING, CONCRETE REINFORCED  
 Number of Spans 1  
 Max Clr. Span 10.00 feet  
 Length **11.55** feet  
 Width 39'-8"  
 Rise 6'-0"  
 Skew 30 degrees  
 Number of Lanes 2  
 R.O.W. Width 66.00 feet  
 Road Orientation E & W

Nearest intersection LIGHTHOUSE RD (C.R. #222)  
 Nearest intersection BENNETT RD (C.R. #220)

### Miscellaneous Characteristics:

Traffic 430  
 Traffic date 1/1/12  
 Speed **40** mph  
 Waterproof YES  
 Plans Availability YES  
 Maintenance 1 MONROE COUNTY  
 Maintenance 2 N/A

## MT. READ BOULEVARD

## Over SLATER CREEK

### Identification:

S.I.N **05-150-298**  
 B.I.N CULVERT  
 Year Built 1800  
 Last PM / Rehab N/A  
 Functional Location T-BRDG-B0534

### Location:

Town **GREECE**  
 Milepoint 2.98 miles N. OF CITY LINE  
 NE Property 153  
 NW Property 19  
 SE Property 1064  
 SW Property 4735

### Physical Characteristics:

Superstructure Type **C.M.P.A.**  
 Substructure Type EARTH  
 Number of Spans 1  
 Max Clr. Span 6.00 feet  
 Length **6.00** feet  
 Width 114' - 0"  
 Rise 3' - 8"  
 Skew 0 degrees  
 Number of Lanes 2  
 R.O.W. Width 66.00 feet  
 Road Orientation N & S

Nearest intersection LATTA RD (N)  
 Nearest intersection RUMSON RD (T)

### Miscellaneous Characteristics:

Traffic 16600  
 Traffic date 7/1/10  
 Speed **35** mph  
 Waterproof NO  
 Plans Availability NO  
 Maintenance 1 MONROE COUNTY  
 Maintenance 2 N/A

## MUMFORD ROAD

## Over OATKA CREEK TRIBUTARY

### Identification:

S.I.N **19-180-007**  
 B.I.N CULVERT  
 Year Built 1800  
 Last PM / Rehab N/A  
 Functional Location T-BRDG-B0557

### Location:

Town **WHEATLAND**  
 Milepoint 0.07 miles N. OF RIGA-MUMFORD RD  
 NE Property 863  
 NW Property 2285  
 SE Property 863  
 SW Property 2285

### Physical Characteristics:

Superstructure Type **C.M.P.A.**  
 Substructure Type EARTH  
 Number of Spans 1  
 Max Clr. Span 4.60 feet  
 Length **4.60** feet  
 Width 48' - 6"  
 Rise 2' - 10"  
 Skew 0 degrees  
 Number of Lanes 2  
 R.O.W. Width 49.50 feet  
 Road Orientation N & S

Nearest intersection N. RD (C.R. #139)  
 Nearest intersection N. RD (C.R. #139)

### Miscellaneous Characteristics:

Traffic 458  
 Traffic date 7/1/12  
 Speed **55** mph  
 Waterproof NO  
 Plans Availability NO  
 Maintenance 1 MONROE COUNTY  
 Maintenance 2 N/A

# Monroe County Bridge and Culvert Inventory

## MUMFORD ROAD

## Over MILL CREEK

### Identification:

S.I.N **19-180-241**  
 B.I.N CULVERT  
 Year Built 1937  
 Last PM / Rehab N/A  
 Functional Location T-BRDG-B0407

### Location:

Town **WHEATLAND**  
 Milepoint 2.41 miles N. OF OATKA CREEK RD  
 NE Property N/A  
 NW Property N/A  
 SE Property N/A  
 SW Property N/A

### Physical Characteristics:

Superstructure Type **BOX, 3 SIDED R.C.**  
 Substructure Type FOOTING, CONCRETE REINFORCED  
 Number of Spans 1  
 Max Clr. Span 12.00 feet  
 Length **12.00** feet  
 Width 38'-0"  
 Rise 6'-0"  
 Skew 0 degrees  
 Number of Lanes 2  
 R.O.W. Width 49.50 feet  
 Road Orientation N & S

Nearest intersection BAKER RD (T)  
 Nearest intersection N.Y.S. THRUWAY

### Miscellaneous Characteristics:

Traffic 558  
 Traffic date 1/1/12  
 Speed **55** mph  
 Waterproof YES  
 Plans Availability NO  
 Maintenance 1 MONROE COUNTY  
 Maintenance 2 N/A

## NORTH AVENUE

## Over WEST CREEK TRIBUTARY

### Identification:

S.I.N **11-226-059**  
 B.I.N CULVERT  
 Year Built 1800  
 Last PM / Rehab N/A  
 Functional Location T-BRDG-B0549

### Location:

Town **PARMA**  
 Milepoint 0.59 miles N. OF CURTIS RD  
 NE Property 314  
 NW Property 311  
 SE Property FIELD  
 SW Property 313

### Physical Characteristics:

Superstructure Type **C.M.P.A.**  
 Substructure Type EARTH  
 Number of Spans 1  
 Max Clr. Span 4.50 feet  
 Length **4.80** feet  
 Width 44' - 0"  
 Rise 3' - 0"  
 Skew 0 degrees  
 Number of Lanes 2  
 R.O.W. Width 54.00 feet  
 Road Orientation N & S

Nearest intersection CURTIS RD (C.R. #195) (S)  
 Nearest intersection MOUL RD (N) (C.R. #197)

### Miscellaneous Characteristics:

Traffic 4056  
 Traffic date 7/1/15  
 Speed **45** mph  
 Waterproof NO  
 Plans Availability NO  
 Maintenance 1 MONROE COUNTY  
 Maintenance 2 N/A

## NORTH GREECE ROAD

## Over LARKIN CREEK

### Identification:

S.I.N **05-144-019**  
 B.I.N 3368080  
 Year Built 2016  
 Last PM / Rehab N/A  
 Functional Location T-BRDG-B0109

### Location:

Town **GREECE**  
 Milepoint 0.19 miles N. OF RIDGE RD  
 NE Property 100  
 NW Property 1161  
 SE Property 100  
 SW Property 1161

### Physical Characteristics:

Superstructure Type **C.M.P.A.**  
 Substructure Type EARTH  
 Number of Spans 2  
 Max Clr. Span 9.75 feet  
 Length **21.00** feet  
 Width 159'-7"  
 Rise 6'-2"  
 Skew 20 degrees  
 Number of Lanes 3  
 R.O.W. Width 69.00 feet  
 Road Orientation N & S

Nearest intersection CREEK HOUSE DR (1600'N)  
 Nearest intersection CREEK HOUSE DR (450'S)

### Miscellaneous Characteristics:

Traffic 11500  
 Traffic date 1/1/10  
 Speed **35** mph  
 Waterproof NO  
 Plans Availability YES  
 Maintenance 1 MONROE COUNTY  
 Maintenance 2 N/A



# Monroe County Bridge and Culvert Inventory

## NORTH GREECE ROAD

## Over SMITH CREEK

### Identification:

S.I.N **05-144-188**  
 B.I.N CULVERT  
 Year Built 2005  
 Last PM / Rehab N/A  
 Functional Location T-BRDG-B0110

### Location:

Town **GREECE**  
 Milepoint 1.88 miles N. OF RIDGE RD  
 NE Property N/A  
 NW Property PINE CREEK ESTATE  
 SE Property 816  
 SW Property 819  
 Nearest intersection PECK RD (C.R. #183)  
 Nearest intersection MILL RD (C.R. #251)

### Physical Characteristics:

Superstructure Type **BOX, 4 SIDED R.C.**  
 Substructure Type EARTH  
 Number of Spans 1  
 Max Clr. Span 12.00 feet  
 Length **12.00** feet  
 Width 56'-1.5"  
 Rise 5'-0"  
 Skew 0 degrees  
 Number of Lanes 2  
 R.O.W. Width 66.00 feet  
 Road Orientation N & S

### Miscellaneous Characteristics:

Traffic 8200  
 Traffic date 1/1/09  
 Speed **35** mph  
 Waterproof YES  
 Plans Availability YES  
 Maintenance 1 MONROE COUNTY  
 Maintenance 2 N/A

## NORTH GREECE ROAD

## Over NORTHRUP CREEK

### Identification:

S.I.N **05-144-361**  
 B.I.N 3317500  
 Year Built 2004  
 Last PM / Rehab N/A  
 Functional Location T-BRDG-B0111

### Location:

Town **GREECE**  
 Milepoint 3.61 miles N. OF RIDGE RD  
 NE Property 442  
 NW Property 445  
 SE Property 450  
 SW Property 451  
 Nearest intersection POST AVE (T)  
 Nearest intersection LATTA RD (S.R. #18)

### Physical Characteristics:

Superstructure Type **ARCH, PRECAST CONCRETE**  
 Substructure Type CONCRETE, REINFORCED  
 Number of Spans 1  
 Max Clr. Span 36.00 feet  
 Length **36.00** feet  
 Width 63'-4"  
 Rise 9'-1"  
 Skew 0 degrees  
 Number of Lanes 2  
 R.O.W. Width 66.00 feet  
 Road Orientation N & S

### Miscellaneous Characteristics:

Traffic 3363  
 Traffic date 1/1/09  
 Speed **35** mph  
 Waterproof YES  
 Plans Availability YES  
 Maintenance 1 MONROE COUNTY  
 Maintenance 2 N/A

## NORTH GREECE ROAD

## Over NORTHRUP CREEK

### Identification:

S.I.N **05-144-399**  
 B.I.N 3317510  
 Year Built 2006  
 Last PM / Rehab N/A  
 Functional Location T-BRDG-B0112

### Location:

Town **GREECE**  
 Milepoint 3.99 miles N. OF RIDGE RD  
 NE Property 358  
 NW Property 347  
 SE Property N/A  
 SW Property 371  
 Nearest intersection POST AVE (T)  
 Nearest intersection LATTA RD (S.R. #18)

### Physical Characteristics:

Superstructure Type **ARCH, PRECAST CONCRETE**  
 Substructure Type CONCRETE, REINFORCED  
 Number of Spans 1  
 Max Clr. Span 39.41 feet  
 Length **39.41** feet  
 Width 66' 10"  
 Rise 8'-3"  
 Skew 24 degrees  
 Number of Lanes 2  
 R.O.W. Width 66.00 feet  
 Road Orientation N & S

### Miscellaneous Characteristics:

Traffic 3363  
 Traffic date 1/1/09  
 Speed **35** mph  
 Waterproof YES  
 Plans Availability YES  
 Maintenance 1 MONROE COUNTY  
 Maintenance 2 N/A

# Monroe County Bridge and Culvert Inventory

<b><u>NORTH GREECE ROAD</u></b>		<b>Over <u>NORTHRUP CREEK</u></b>	
<b><u>Identification:</u></b>		<b><u>Location:</u></b>	
S.I.N	<b>05-144-428</b>	Town	<b>GREECE</b>
B.I.N	3317520	Milepoint	4.28 miles N. OF RIDGE RD
Year Built	1994	NE Property	288
Last PM / Rehab	2015	NW Property	297
Functional Location	T-BRDG-B0187	SE Property	N/A
<b><u>Physical Characteristics:</u></b>		SW Property	303
Superstructure Type	<b>BEAM, STEEL CORR. PLANK</b>	Nearest intersection	FRISBEE HILL RD (C.R. #107)
Substructure Type	CONCRETE, REINFORCED	Nearest intersection	POST AVE (T)
Number of Spans	1	<b><u>Miscellaneous Characteristics:</u></b>	
Max Clr. Span	31.00 feet	Traffic	3363
Length	<b>31.00</b> feet	Traffic date	1/1/09
Width	32'-0"	Speed	<b>35</b> mph
Rise	7'-6"	Waterproof	YES
Skew	30 degrees	Plans Availability	YES
Number of Lanes	2	Maintenance 1	MONROE COUNTY
R.O.W. Width	66.00 feet	Maintenance 2	N/A
Road Orientation	N & S		

<b><u>NORTH GREECE ROAD</u></b>		<b>Over <u>NORTHRUP CREEK</u></b>	
<b><u>Identification:</u></b>		<b><u>Location:</u></b>	
S.I.N	<b>05-144-454</b>	Town	<b>GREECE</b>
B.I.N	3317530	Milepoint	4.52 miles N. OF RIDGE RD
Year Built	2010	NE Property	TOWN OF GREECE
Last PM / Rehab	N/A	NW Property	YMCA OF GREATER ROCH
Functional Location	T-BRDG-B0113	SE Property	TOWN OF GREECE
<b><u>Physical Characteristics:</u></b>		SW Property	
Superstructure Type	<b>ARCH, PRECAST CONCRETE</b>	Nearest intersection	FRISBEE HILL RD (C.R. #107)
Substructure Type	CONCRETE, REINFORCED	Nearest intersection	POST AVE (T)
Number of Spans	1	<b><u>Miscellaneous Characteristics:</u></b>	
Max Clr. Span	41.02 feet	Traffic	3363
Length	<b>42.42</b> feet	Traffic date	1/1/09
Width	96'-4"	Speed	<b>35</b> mph
Rise	8'-8"	Waterproof	YES
Skew	45 degrees	Plans Availability	YES
Number of Lanes	2	Maintenance 1	MONROE COUNTY
R.O.W. Width	66.00 feet	Maintenance 2	N/A
Road Orientation	N & S		

<b><u>NORTH GREECE ROAD</u></b>		<b>Over <u>BLACK CREEK</u></b>	
<b><u>Identification:</u></b>		<b><u>Location:</u></b>	
S.I.N	<b>05-144-461</b>	Town	<b>GREECE</b>
B.I.N	3317050	Milepoint	4.61 miles N. OF RIDGE RD
Year Built	1990	NE Property	214
Last PM / Rehab	N/A	NW Property	N/A
Functional Location	T-BRDG-B0114	SE Property	230
<b><u>Physical Characteristics:</u></b>		SW Property	N/A
Superstructure Type	<b>BEAM, PRESTRESSED BOX</b>	Nearest intersection	FRISBEE HILL RD (C.R. #107)
Substructure Type	CONCRETE, REINFORCED	Nearest intersection	POST AVE (T)
Number of Spans	1	<b><u>Miscellaneous Characteristics:</u></b>	
Max Clr. Span	40.00 feet	Traffic	2514
Length	<b>40.00</b> feet	Traffic date	1/1/08
Width	38'-7"	Speed	<b>35</b> mph
Rise	7'-6"	Waterproof	YES
Skew	10 degrees	Plans Availability	YES
Number of Lanes	2	Maintenance 1	MONROE COUNTY
R.O.W. Width	66.00 feet	Maintenance 2	N/A
Road Orientation	N & S		

# Monroe County Bridge and Culvert Inventory

## NORTH GREECE ROAD

## Over BUTTONWOOD CREEK TRIBUTARY

### Identification:

S.I.N **05-144-532**  
 B.I.N CULVERT  
 Year Built 1800  
 Last PM / Rehab N/A  
 Functional Location T-BRDG-B0001

### Location:

Town **GREECE**  
 Milepoint 5.32 miles N. OF RIDGE ROAD  
 NE Property SUNAPEE RUN  
 NW Property N/A  
 SE Property BARN  
 SW Property N/A  
 Nearest intersection HINCHER RD (C.R. #105)  
 Nearest intersection FRISBEE HILL RD (C.R. #107)

### Physical Characteristics:

Superstructure Type **BOX, 3 SIDED R.C.**  
 Substructure Type FOOTING, CONCRETE REINFORCED  
 Number of Spans 1  
 Max Clr. Span 2.00 feet  
 Length **2.00** feet  
 Width 37'-0"  
 Rise 2'-0"  
 Skew 0 degrees  
 Number of Lanes 2  
 R.O.W. Width 66.00 feet  
 Road Orientation N & S

### Miscellaneous Characteristics:

Traffic 2514  
 Traffic date 1/1/08  
 Speed **35** mph  
 Waterproof NO  
 Plans Availability NO  
 Maintenance 1 MONROE COUNTY  
 Maintenance 2 N/A

## NORTH GREECE ROAD

## Over BUTTONWOOD CREEK

### Identification:

S.I.N **05-144-566**  
 B.I.N 3317060  
 Year Built 1995  
 Last PM / Rehab N/A  
 Functional Location T-BRDG-B0002

### Location:

Town **GREECE**  
 Milepoint 5.66 miles N. OF RIDGE RD  
 NE Property 10  
 NW Property 6  
 SE Property N/A  
 SW Property N/A  
 Nearest intersection HINCHER RD (C.R. #105)  
 Nearest intersection FRISBEE HILL RD (C.R. #107)

### Physical Characteristics:

Superstructure Type **BEAM, PRESTRESSED VOIDED**  
 Substructure Type FOOTING, CONCRETE REINFORCED  
 Number of Spans 1  
 Max Clr. Span 34.00 feet  
 Length **36.00** feet  
 Width 36'-0"  
 Rise 6'-6"  
 Skew 0 degrees  
 Number of Lanes 2  
 R.O.W. Width 66.00 feet  
 Road Orientation N & S

### Miscellaneous Characteristics:

Traffic 2514  
 Traffic date 1/1/08  
 Speed **35** mph  
 Waterproof YES  
 Plans Availability YES  
 Maintenance 1 MONROE COUNTY  
 Maintenance 2 N/A

## NORTH HAMLIN ROAD

## Over SANDY CREEK

### Identification:

S.I.N **06-209-063**  
 B.I.N 3317640  
 Year Built 1948  
 Last PM / Rehab 2025  
 Functional Location T-BRDG-B0291

### Location:

Town **HAMLIN**  
 Milepoint 0.63 miles E. OF LAKE RD W. FORK  
 NE Property N/A  
 NW Property N/A  
 SE Property 2177  
 SW Property N/A  
 Nearest intersection LAKE RD E. FORK (C.R. #232)  
 Nearest intersection LAKE RD W. FORK (C.R. #234)

### Physical Characteristics:

Superstructure Type **BEAM, STEEL/COMP**  
 Substructure Type CONCRETE, REINFORCED  
 Number of Spans 2  
 Max Clr. Span 64.00 feet  
 Length **130.00** feet  
 Width 29'-0"  
 Rise 10'-0"  
 Skew 45 degrees  
 Number of Lanes 2  
 R.O.W. Width 49.50 feet  
 Road Orientation E & W

### Miscellaneous Characteristics:

Traffic 209  
 Traffic date 1/1/09  
 Speed **55** mph  
 Waterproof NO  
 Plans Availability YES  
 Maintenance 1 MONROE COUNTY  
 Maintenance 2 N/A

# Monroe County Bridge and Culvert Inventory

## NORTH HAMLIN ROAD

## Over COWSUCKER CREEK

### Identification:

S.I.N **06-209-228**  
 B.I.N CULVERT  
 Year Built 1800  
 Last PM / Rehab N/A  
 Functional Location T-BRDG-B0140

### Location:

Town **HAMLIN**  
 Milepoint 2.28 miles E. OF LAKE RD W. FORK  
 NE Property 1484  
 NW Property 1534  
 SE Property N/A  
 SW Property N/A  
 Nearest intersection WALKER-LAKE ONT RD (SR. #260)  
 Nearest intersection LAKE RD E. FORK (S.R. #19)

### Physical Characteristics:

Superstructure Type **C.M.P.**  
 Substructure Type EARTH  
 Number of Spans 2  
 Max Clr. Span 4.00 feet  
 Length **4.00** feet  
 Width 28'-3"  
 Rise 2'-0"  
 Skew 0 degrees  
 Number of Lanes 2  
 R.O.W. Width 49.50 feet  
 Road Orientation E & W

### Miscellaneous Characteristics:

Traffic 324  
 Traffic date 1/1/05  
 Speed **55** mph  
 Waterproof NO  
 Plans Availability NO  
 Maintenance 1 MONROE COUNTY  
 Maintenance 2 N/A

## NORTH HAMLIN ROAD

## Over COWSUCKER CREEK

### Identification:

S.I.N **06-209-372**  
 B.I.N CULVERT  
 Year Built 1927  
 Last PM / Rehab N/A  
 Functional Location T-BRDG-B0141

### Location:

Town **HAMLIN**  
 Milepoint 3.72 miles E. OF LAKE RD W. FORK  
 NE Property N/A  
 NW Property N/A  
 SE Property N/A  
 SW Property N/A  
 Nearest intersection HAMLIN-PARMA TL RD (CR. #228)  
 Nearest intersection WALKER-LAKE ONT RD (SR. #260)

### Physical Characteristics:

Superstructure Type **BEAM, DROP/SLAB**  
 Substructure Type FOOTING, CONCRETE REINFORCED  
 Number of Spans 1  
 Max Clr. Span 16.00 feet  
 Length **16.00** feet  
 Width 26'-0"  
 Rise 4'-0"  
 Skew 0 degrees  
 Number of Lanes 2  
 R.O.W. Width 49.50 feet  
 Road Orientation E & W

### Miscellaneous Characteristics:

Traffic 277  
 Traffic date 1/1/09  
 Speed **55** mph  
 Waterproof NO  
 Plans Availability YES  
 Maintenance 1 MONROE COUNTY  
 Maintenance 2 N/A

## NORTH MAIN STREET

## Over BLACK CREEK

### Identification:

S.I.N **15-268-035**  
 B.I.N 3317290  
 Year Built 1929  
 Last PM / Rehab 1999  
 Functional Location T-BRDG-B0193

### Location:

Town **RIGA**  
 Milepoint 0.35 miles N. OF BUFFALO RD  
 NE Property N/A  
 NW Property N/A  
 SE Property N/A  
 SW Property N/A  
 Nearest intersection GILMAN RD (C.R. #165)  
 Nearest intersection PARK RD (T)

### Physical Characteristics:

Superstructure Type **ARCH, CONCRETE**  
 Substructure Type FOOTING, CONCRETE REINFORCED  
 Number of Spans 3  
 Max Clr. Span 43.00 feet  
 Length **135.00** feet  
 Width 30'-7"  
 Rise 8'-0"  
 Skew 0 degrees  
 Number of Lanes 2  
 R.O.W. Width 66.00 feet  
 Road Orientation E & W

### Miscellaneous Characteristics:

Traffic 2297  
 Traffic date 1/1/09  
 Speed **35** mph  
 Waterproof NO  
 Plans Availability YES  
 Maintenance 1 MONROE COUNTY  
 Maintenance 2 N/A

# Monroe County Bridge and Culvert Inventory

## NORTH MAIN STREET

## Over BLACK CREEK TRIBUTARY

### Identification:

S.I.N **15-268-067**  
 B.I.N CULVERT  
 Year Built 1979  
 Last PM / Rehab N/A  
 Functional Location T-BRDG-B0194

### Location:

Town **RIGA**  
 Milepoint 0.67 miles N. OF BUFFALO RD  
 NE Property N/A  
 NW Property N/A  
 SE Property N/A  
 SW Property N/A  
 Nearest intersection GILMAN RD (C.R. #165)  
 Nearest intersection PARK RD (T)

### Physical Characteristics:

Superstructure Type **C.M.P.A.**  
 Substructure Type EARTH  
 Number of Spans 1  
 Max Clr. Span 6.00 feet  
 Length **6.00** feet  
 Width 64'-0"  
 Rise 3'-8"  
 Skew 0 degrees  
 Number of Lanes 2  
 R.O.W. Width 66.00 feet  
 Road Orientation E & W

### Miscellaneous Characteristics:

Traffic 2297  
 Traffic date 1/1/09  
 Speed **35** mph  
 Waterproof NO  
 Plans Availability YES  
 Maintenance 1 MONROE COUNTY  
 Maintenance 2 N/A

## NORTH ROAD

## Over OATKA CREEK TRIBUTARY

### Identification:

S.I.N **19-139-067**  
 B.I.N CULVERT  
 Year Built 1950  
 Last PM / Rehab N/A  
 Functional Location T-BRDG-B0400

### Location:

Town **WHEATLAND**  
 Milepoint 0.67 miles E. OF WHEATLAND T.L.  
 NE Property N/A  
 NW Property N/A  
 SE Property N/A  
 SW Property 3687  
 Nearest intersection BEULAH RD (C.R. #166)  
 Nearest intersection WHEATLAND TOWN LINE

### Physical Characteristics:

Superstructure Type **BOX, 3 SIDED R.C.**  
 Substructure Type FOOTING, CONCRETE REINFORCED  
 Number of Spans 1  
 Max Clr. Span 11.00 feet  
 Length **11.00** feet  
 Width 36'-7"  
 Rise 4'-6"  
 Skew 0 degrees  
 Number of Lanes 2  
 R.O.W. Width 66.00 feet  
 Road Orientation N & S

### Miscellaneous Characteristics:

Traffic 1262  
 Traffic date 1/1/12  
 Speed **55** mph  
 Waterproof NO  
 Plans Availability NO  
 Maintenance 1 MONROE COUNTY  
 Maintenance 2 N/A

## NORTH ROAD

## Over OATKA CREEK TRIBUTARY

### Identification:

S.I.N **19-139-712**  
 B.I.N CULVERT  
 Year Built 1928  
 Last PM / Rehab 2015  
 Functional Location T-BRDG-B0403

### Location:

Town **WHEATLAND**  
 Milepoint 7.12 miles E. OF WHEATLAND T.L.  
 NE Property 966  
 NW Property 968  
 SE Property 965  
 SW Property 965  
 Nearest intersection SCOTTSVILLE-CHILI RD (S.R. #  
 Nearest intersection UNION ST (C.R. #170)

### Physical Characteristics:

Superstructure Type **BOX, 3 SIDED R.C.**  
 Substructure Type FOOTING, CONCRETE REINFORCED  
 Number of Spans 1  
 Max Clr. Span 4.50 feet  
 Length **4.50** feet  
 Width 99'-0"  
 Rise 4'-11"  
 Skew 45 degrees  
 Number of Lanes 2  
 R.O.W. Width 66.00 feet  
 Road Orientation E & W

### Miscellaneous Characteristics:

Traffic 1530  
 Traffic date 1/1/12  
 Speed **55** mph  
 Waterproof NO  
 Plans Availability NO  
 Maintenance 1 MONROE COUNTY  
 Maintenance 2 N/A

# Monroe County Bridge and Culvert Inventory

## NORTON STREET

## Over DENSMORE CREEK

### Identification:

S.I.N **08-089-029**  
 B.I.N 3317710  
 Year Built 1962  
 Last PM / Rehab 2017  
 Functional Location T-BRDG-B0091

### Physical Characteristics:

Superstructure Type **SLAB, CONCRETE**  
 Substructure Type CONCRETE, REINFORCED  
 Number of Spans 1  
 Max Clr. Span 20.00 feet  
 Length **20.00** feet  
 Width 90'-0"  
 Rise 12'-0"  
 Skew 6 degrees  
 Number of Lanes 2  
 R.O.W. Width 66.00 feet  
 Road Orientation E & W

### Location:

Town **IRONDEQUOIT**  
 Milepoint 0.29 miles E. OF CITY LINE  
 NE Property 2550  
 NW Property 2454  
 SE Property 2501  
 SW Property 2457  
 Nearest intersection HELENDALE RD (T)  
 Nearest intersection CULVER RD (CITY)

### Miscellaneous Characteristics:

Traffic 8537  
 Traffic date 1/1/04  
 Speed **35** mph  
 Waterproof NO  
 Plans Availability YES  
 Maintenance 1 MONROE COUNTY  
 Maintenance 2 N/A

## OATKA CREEK ROAD

## Over OATKA CREEK TRIBUTARY

### Identification:

S.I.N **19-245-084**  
 B.I.N CULVERT  
 Year Built 1950  
 Last PM / Rehab N/A  
 Functional Location T-BRDG-B0409

### Physical Characteristics:

Superstructure Type **BOX, 3 SIDED R.C.**  
 Substructure Type FOOTING, CONCRETE REINFORCED  
 Number of Spans 1  
 Max Clr. Span 10.00 feet  
 Length **10.00** feet  
 Width 38'-0"  
 Rise 3'-0"  
 Skew 0 degrees  
 Number of Lanes 2  
 R.O.W. Width 49.50 feet  
 Road Orientation E & W

### Location:

Town **WHEATLAND**  
 Milepoint 0.84 miles E. OF WHEATLAND T.L.  
 NE Property N/A  
 NW Property N/A  
 SE Property N/A  
 SW Property N/A  
 Nearest intersection RIGA-MUMFORD RD (S.R. #36)  
 Nearest intersection BEULAH RD (C.R. #166)

### Miscellaneous Characteristics:

Traffic 236  
 Traffic date 1/1/12  
 Speed **55** mph  
 Waterproof NO  
 Plans Availability NO  
 Maintenance 1 MONROE COUNTY  
 Maintenance 2 N/A

## O'CONNOR ROAD

## Over IRONDEQUOIT CREEK TRIBUTARY

### Identification:

S.I.N **13-555-060**  
 B.I.N 3317830  
 Year Built 2000  
 Last PM / Rehab N/A  
 Functional Location T-BRDG-B0253

### Physical Characteristics:

Superstructure Type **BEAM, PRESTRESSED VOIDED**  
 Substructure Type PILE, CONCRETE  
 Number of Spans 1  
 Max Clr. Span 43.83 feet  
 Length **43.83** feet  
 Width 39'-8"  
 Rise 7'-6"  
 Skew 0 degrees  
 Number of Lanes 2  
 R.O.W. Width 49.50 feet  
 Road Orientation N & S

### Location:

Town **PERINTON**  
 Milepoint 0.60 miles N. OF FAIRPORT RD  
 NE Property N/A  
 NW Property 57  
 SE Property 60  
 SW Property 69  
 Nearest intersection WHITNEY RD (C.R. #17)  
 Nearest intersection FAIRPORT RD (S.R. #31F)

### Miscellaneous Characteristics:

Traffic 0  
 Traffic date  
 Speed **25** mph  
 Waterproof NO  
 Plans Availability YES  
 Maintenance 1 MONROE COUNTY  
 Maintenance 2 PERINTON

# Monroe County Bridge and Culvert Inventory

## OGDEN-PARMA T.L. ROAD

## Over BUTTONWOOD CREEK

### Identification:

S.I.N **11-179-017**  
 B.I.N CULVERT  
 Year Built 1976  
 Last PM / Rehab N/A  
 Functional Location T-BRDG-B0421

### Location:

Town **PARMA**  
 Milepoint 0.17 miles E. OF TRIMMER RD  
 NE Property 694  
 NW Property 720  
 SE Property 705  
 SW Property 711

### Physical Characteristics:

Superstructure Type **C.M.P.A.**  
 Substructure Type EARTH  
 Number of Spans 2  
 Max Clr. Span 7.42 feet  
 Length **16.83** feet  
 Width 60'-0"  
 Rise 4'-1"  
 Skew 30 degrees  
 Number of Lanes 2  
 R.O.W. Width 49.50 feet  
 Road Orientation E & W

Nearest intersection UNION ST (S.R. #259)  
 Nearest intersection TRIMMER RD (C.R. #216)

### Miscellaneous Characteristics:

Traffic 596  
 Traffic date 1/1/12  
 Speed **40** mph  
 Waterproof NO  
 Plans Availability YES  
 Maintenance 1 MONROE COUNTY  
 Maintenance 2 N/A

## OGDEN-PARMA T.L. ROAD

## Over SALMON CREEK

### Identification:

S.I.N **11-179-099**  
 B.I.N 3317800  
 Year Built 2002  
 Last PM / Rehab N/A  
 Functional Location T-BRDG-B0384

### Location:

Town **PARMA**  
 Milepoint 0.99 miles E. OF GALLUP RD  
 NE Property N/A  
 NW Property 1054  
 SE Property N/A  
 SW Property 1043

### Physical Characteristics:

Superstructure Type **BOX, 3 SIDED P.C.**  
 Substructure Type FOOTING, CONCRETE REINFORCED  
 Number of Spans 1  
 Max Clr. Span 39.33 feet  
 Length **39.33** feet  
 Width 44'-4"  
 Rise 8'-6"  
 Skew 10 degrees  
 Number of Lanes 2  
 R.O.W. Width 66.00 feet  
 Road Orientation E & W

Nearest intersection WASHINGTON ST (C.R. #212)  
 Nearest intersection GALLUP RD (C.R. #224)

### Miscellaneous Characteristics:

Traffic 596  
 Traffic date 1/1/12  
 Speed **35** mph  
 Waterproof NO  
 Plans Availability YES  
 Maintenance 1 MONROE COUNTY  
 Maintenance 2 N/A

## OGDEN-PARMA T.L. ROAD

## Over BLACK CREEK TRIBUTARY

### Identification:

S.I.N **11-179-126**  
 B.I.N CULVERT  
 Year Built 1989  
 Last PM / Rehab N/A  
 Functional Location T-BRDG-B0487

### Location:

Town **PARMA**  
 Milepoint 1.26 miles E. OF TRIMMER RD  
 NE Property 482  
 NW Property N/A  
 SE Property 435  
 SW Property 437

### Physical Characteristics:

Superstructure Type **C.M.P.A.**  
 Substructure Type EARTH  
 Number of Spans 1  
 Max Clr. Span 6.08 feet  
 Length **6.08** feet  
 Width 62'-0"  
 Rise 4'-7"  
 Skew 0 degrees  
 Number of Lanes 2  
 R.O.W. Width 66.00 feet  
 Road Orientation E & W

Nearest intersection WEBSTER RD (T)  
 Nearest intersection UNION ST (S.R. #259)

### Miscellaneous Characteristics:

Traffic 596  
 Traffic date 1/1/12  
 Speed **40** mph  
 Waterproof NO  
 Plans Availability YES  
 Maintenance 1 MONROE COUNTY  
 Maintenance 2 N/A



# Monroe County Bridge and Culvert Inventory

## OGDEN-PARMA T.L. ROAD

## Over NORTHRUP CREEK

### Identification:

S.I.N **11-179-174**  
 B.I.N CULVERT  
 Year Built 1931  
 Last PM / Rehab N/A  
 Functional Location T-BRDG-B0161

### Location:

Town **PARMA**  
 Milepoint 1.74 miles E. OF TRIMMER RD  
 NE Property 336  
 NW Property 348  
 SE Property 355  
 SW Property N/A

### Physical Characteristics:

Superstructure Type **BOX, 3 SIDED R.C.**  
 Substructure Type FOOTING, CONCRETE REINFORCED  
 Number of Spans 1  
 Max Clr. Span 12.00 feet  
 Length **12.00** feet  
 Width 28'-0"  
 Rise 7'-0"  
 Skew 20 degrees  
 Number of Lanes 2  
 R.O.W. Width 66.00 feet  
 Road Orientation E & W

Nearest intersection WEBSTER RD (T)  
 Nearest intersection UNION ST (S.R. #259)

### Miscellaneous Characteristics:

Traffic 2668  
 Traffic date 1/1/12  
 Speed **40** mph  
 Waterproof NO  
 Plans Availability NO  
 Maintenance 1 MONROE COUNTY  
 Maintenance 2 N/A

## OGDEN-PARMA T.L. ROAD

## Over NORTHRUP CREEK

### Identification:

S.I.N **11-179-341**  
 B.I.N CULVERT  
 Year Built 1800  
 Last PM / Rehab N/A  
 Functional Location T-BRDG-B0547

### Location:

Town **PARMA**  
 Milepoint 3.41 miles E. OF TRIMMER RD  
 NE Property 210  
 NW Property 242  
 SE Property 211  
 SW Property 215

### Physical Characteristics:

Superstructure Type **C.M.P.A.**  
 Substructure Type CONCRETE  
 Number of Spans 1  
 Max Clr. Span 4.30 feet  
 Length **4.30** feet  
 Width 40' - 0"  
 Rise 4' - 8"  
 Skew 0 degrees  
 Number of Lanes 2  
 R.O.W. Width 49.50 feet  
 Road Orientation E & W

Nearest intersection WEBSTER RD (T)  
 Nearest intersection N/A

### Miscellaneous Characteristics:

Traffic 2668  
 Traffic date 7/1/12  
 Speed **40** mph  
 Waterproof NO  
 Plans Availability NO  
 Maintenance 1 MONROE COUNTY  
 Maintenance 2 N/A

## OLD PENFIELD ROAD

## Over IRONDEQUOIT CREEK

### Identification:

S.I.N **12-555-050**  
 B.I.N 3317240  
 Year Built 2005  
 Last PM / Rehab N/A  
 Functional Location T-BRDG-B0232

### Location:

Town **PENFIELD**  
 Milepoint 0.50 miles E. OF PENFIELD RD  
 NE Property N/A  
 NW Property N/A  
 SE Property N/A  
 SW Property N/A

### Physical Characteristics:

Superstructure Type **TRUSS, PONY**  
 Substructure Type CONCRETE, REINFORCED  
 Number of Spans 1  
 Max Clr. Span 95.00 feet  
 Length **105.00** feet  
 Width 38'-0"  
 Rise 16'-0"  
 Skew 19 degrees  
 Number of Lanes 1  
 R.O.W. Width 49.50 feet  
 Road Orientation E & W

Nearest intersection N/A  
 Nearest intersection PENFIELD RD (C.R. #269)

### Miscellaneous Characteristics:

Traffic 0  
 Traffic date  
 Speed **30** mph  
 Waterproof NO  
 Plans Availability YES  
 Maintenance 1 MONROE COUNTY  
 Maintenance 2 PENFIELD

# Monroe County Bridge and Culvert Inventory

## O'RORKE MEMORIAL BRIDGE

## Over GENESEE RIVER

### Identification:

S.I.N **20-255-025**  
 B.I.N 3317120  
 Year Built 2004  
 Last PM / Rehab N/A  
 Functional Location T-BRDG-B0413

### Location:

Town **ROCHESTER**  
 Milepoint 0.25 miles E. OF LAKE AVE  
 NE Property VOYAGER MARINA  
 NW Property CITY  
 SE Property VOYAGER MARINA  
 SW Property CITY OF ROCH DOCKS  
 Nearest intersection THOMAS AVE (C.R. #124)  
 Nearest intersection RIVER ST (CITY)

### Physical Characteristics:

Superstructure Type **BEAM, STEEL**  
 Substructure Type CONCRETE, REINFORCED  
 Number of Spans 5  
 Max Clr. Span 768.00 feet  
 Length **768.00** feet  
 Width VARIES  
 Rise VARIES  
 Skew 0 degrees  
 Number of Lanes 4  
 R.O.W. Width 60.00 feet  
 Road Orientation E & W

### Miscellaneous Characteristics:

Traffic 4900  
 Traffic date 1/1/10  
 Speed **35** mph  
 Waterproof NO  
 Plans Availability YES  
 Maintenance 1 NEW YORK STATE  
 Maintenance 2 MONROE COUNTY

## PANORAMA TRAIL

## Over IRONDEQUOIT CREEK

### Identification:

S.I.N **12-270-020**  
 B.I.N 1095720  
 Year Built 1972  
 Last PM / Rehab 2000  
 Functional Location T-BRDG-B0231

### Location:

Town **PENFIELD**  
 Milepoint 0.20 miles S. OF PENFIELD RD  
 NE Property PANORAMA BOWL+B378  
 NW Property 765  
 SE Property SATURN OF ROCHESTER  
 SW Property MCDONALDS  
 Nearest intersection PENFIELD RD (S.R. #441)  
 Nearest intersection OLD PENFIELD RD (T)

### Physical Characteristics:

Superstructure Type **BEAM, STEEL/COMP**  
 Substructure Type CONCRETE, REINFORCED  
 Number of Spans 1  
 Max Clr. Span 89.00 feet  
 Length **89.00** feet  
 Width 49'-3"  
 Rise 13'-0"  
 Skew 0 degrees  
 Number of Lanes 2  
 R.O.W. Width 60.00 feet  
 Road Orientation N & S

### Miscellaneous Characteristics:

Traffic 0  
 Traffic date  
 Speed **40** mph  
 Waterproof NO  
 Plans Availability NO  
 Maintenance 1 MONROE COUNTY  
 Maintenance 2 N/A

## PARK ROAD

## Over IRONDEQUOIT CREEK

### Identification:

S.I.N **13-025-012**  
 B.I.N 3317860  
 Year Built 2019  
 Last PM / Rehab N/A  
 Functional Location T-BRDG-B0444

### Location:

Town **PERINTON**  
 Milepoint 0.12 miles E. OF PERINTON T.L.  
 NE Property N/A  
 NW Property N/A  
 SE Property N/A  
 SW Property N/A  
 Nearest intersection PITTSFORD-VICTOR RD (S.R. #9)  
 Nearest intersection RAILROAD MILLS RD (C.R. #68)

### Physical Characteristics:

Superstructure Type **BOX, 3 SIDED P.C.**  
 Substructure Type PILE, STEEL H  
 Number of Spans 1  
 Max Clr. Span 35.00 feet  
 Length **37.00** feet  
 Width 39'-6"  
 Rise 6'-8"  
 Skew 0 degrees  
 Number of Lanes 2  
 R.O.W. Width 49.50 feet  
 Road Orientation E & W

### Miscellaneous Characteristics:

Traffic 1761  
 Traffic date 8/28/17  
 Speed **25** mph  
 Waterproof NO  
 Plans Availability YES  
 Maintenance 1 MONROE COUNTY  
 Maintenance 2 N/A

# Monroe County Bridge and Culvert Inventory

## PARMA CENTER ROAD

## Over SALMON CREEK TRIBUTARY

### Identification:

S.I.N **11-185-047**  
 B.I.N CULVERT  
 Year Built 1925  
 Last PM / Rehab N/A  
 Functional Location T-BRDG-B0129

### Location:

Town **PARMA**  
 Milepoint 0.47 miles E. OF CLARKSON-PARMA T.L  
 NE Property N/A  
 NW Property N/A  
 SE Property N/A  
 SW Property N/A

### Physical Characteristics:

Superstructure Type **BOX, 3 SIDED R.C.**  
 Substructure Type FOOTING, CONCRETE REINFORCED  
 Number of Spans 1  
 Max Clr. Span 4.00 feet  
 Length **4.00** feet  
 Width 48'-0"  
 Rise 4'-2"  
 Skew 5 degrees  
 Number of Lanes 2  
 R.O.W. Width 49.50 feet  
 Road Orientation E & W

Nearest intersection DRAFFIN RD (T)  
 Nearest intersection CLARKSON-PARMA TL RD (CR #254)

### Miscellaneous Characteristics:

Traffic 1901  
 Traffic date 1/1/12  
 Speed **45** mph  
 Waterproof NO  
 Plans Availability NO  
 Maintenance 1 MONROE COUNTY  
 Maintenance 2 N/A

## PARMA CENTER ROAD

## Over SALMON CREEK

### Identification:

S.I.N **11-185-088**  
 B.I.N 3317200  
 Year Built 1985  
 Last PM / Rehab 2014  
 Functional Location T-BRDG-B0130

### Location:

Town **PARMA**  
 Milepoint 0.88 miles E. OF CLARKSON-PARMA T.L  
 NE Property 812  
 NW Property 834  
 SE Property 817  
 SW Property 827

### Physical Characteristics:

Superstructure Type **BEAM, STEEL/COMP**  
 Substructure Type CONCRETE, REINFORCED  
 Number of Spans 1  
 Max Clr. Span 63.00 feet  
 Length **63.00** feet  
 Width 40'-3"  
 Rise 10'-3"  
 Skew 35 degrees  
 Number of Lanes 2  
 R.O.W. Width 49.50 feet  
 Road Orientation E & W

Nearest intersection SPENCER RD (T)  
 Nearest intersection DRAFFIN RD (T)

### Miscellaneous Characteristics:

Traffic 1901  
 Traffic date 1/1/12  
 Speed **45** mph  
 Waterproof NO  
 Plans Availability YES  
 Maintenance 1 MONROE COUNTY  
 Maintenance 2 N/A

## PARMA CENTER ROAD

## Over BUTTONWOOD CREEK

### Identification:

S.I.N **11-185-205**  
 B.I.N CULVERT  
 Year Built 1925  
 Last PM / Rehab N/A  
 Functional Location T-BRDG-B0488

### Location:

Town **PARMA**  
 Milepoint 2.05 miles E. OF CLARKSON-PARMA T.L  
 NE Property 590  
 NW Property 592  
 SE Property OPEN FIELD  
 SW Property OPEN FIELD

### Physical Characteristics:

Superstructure Type **BOX, 3 SIDED R.C.**  
 Substructure Type FOOTING, CONCRETE REINFORCED  
 Number of Spans 1  
 Max Clr. Span 14.00 feet  
 Length **14.00** feet  
 Width 49'-0"  
 Rise 7'-4"  
 Skew 26 degrees  
 Number of Lanes 2  
 R.O.W. Width 49.50 feet  
 Road Orientation E & W

Nearest intersection PARMA-CORNERS-HILTON (SR #259)  
 Nearest intersection SPENCER RD (T)

### Miscellaneous Characteristics:

Traffic 1901  
 Traffic date 1/1/12  
 Speed **45** mph  
 Waterproof NO  
 Plans Availability YES  
 Maintenance 1 MONROE COUNTY  
 Maintenance 2 N/A

# Monroe County Bridge and Culvert Inventory

<b><u>PARRISH ROAD</u></b>		<b>Over <u>IRONDEQUOIT CREEK TRIBUTARY</u></b>	
<b><u>Identification:</u></b>		<b><u>Location:</u></b>	
S.I.N	<b>09-051-032</b>	Town	<b>MENDON</b>
B.I.N	CULVERT	Milepoint	0.32 miles E. OF W. BLOOMFIELD RD
Year Built	1988	NE Property	20
Last PM / Rehab	N/A	NW Property	20
Functional Location	T-BRDG-B0120	SE Property	63
<b><u>Physical Characteristics:</u></b>		SW Property	63
Superstructure Type	<b>M.P.P.A.</b>	Nearest intersection	LANNING RD (T)
Substructure Type	EARTH	Nearest intersection	W. BLOOMFIELD RD (C.R. #66)
Number of Spans	1	<b><u>Miscellaneous Characteristics:</u></b>	
Max Clr. Span	8.00 feet	Traffic	231
Length	<b>8.00</b> feet	Traffic date	1/1/12
Width	61'-2"	Speed	<b>55</b> mph
Rise	7'-7"	Waterproof	NO
Skew	0 degrees	Plans Availability	NO
Number of Lanes	2	Maintenance 1	MONROE COUNTY
R.O.W. Width	66.00 feet	Maintenance 2	N/A
Road Orientation	E & W		

<b><u>PARRISH ROAD</u></b>		<b>Over <u>IRONDEQUOIT CREEK TRIBUTARY</u></b>	
<b><u>Identification:</u></b>		<b><u>Location:</u></b>	
S.I.N	<b>09-051-039</b>	Town	<b>MENDON</b>
B.I.N	CULVERT	Milepoint	0.39 miles E OF W BLOOMFIELD RD (C.I
Year Built	2012	NE Property	20
Last PM / Rehab	N/A	NW Property	20
Functional Location	T-BRDG-B0560	SE Property	63
<b><u>Physical Characteristics:</u></b>		SW Property	63
Superstructure Type	<b>PIPE, HIGH DENSITY PE</b>	Nearest intersection	W. BLOOMFIELD RD (C.R. #51)
Substructure Type	EARTH	Nearest intersection	MENDON-IONA RD (S.R. #64)
Number of Spans	1	<b><u>Miscellaneous Characteristics:</u></b>	
Max Clr. Span	5.00 feet	Traffic	231
Length	<b>46.00</b> feet	Traffic date	7/1/12
Width	5' - 0"	Speed	<b>55</b> mph
Rise	5' - 0"	Waterproof	NO
Skew	10 degrees	Plans Availability	NO
Number of Lanes	2	Maintenance 1	MONROE COUNTY
R.O.W. Width	66.00 feet	Maintenance 2	N/A
Road Orientation	E & W		

<b><u>PARRISH ROAD</u></b>		<b>Over <u>IRONDEQUOIT CREEK TRIBUTARY</u></b>	
<b><u>Identification:</u></b>		<b><u>Location:</u></b>	
S.I.N	<b>09-051-107</b>	Town	<b>MENDON</b>
B.I.N	CULVERT	Milepoint	1.07 miles E. OF W. BLOOMFIELD RD
Year Built	1800	NE Property	234
Last PM / Rehab	N/A	NW Property	234
Functional Location	T-BRDG-B0542	SE Property	217
<b><u>Physical Characteristics:</u></b>		SW Property	217
Superstructure Type	<b>M.P.P.A.</b>	Nearest intersection	W BLOOMFIELD RD (C.R. #51)
Substructure Type	EARTH	Nearest intersection	MENDON-IONA RD (C.R. 64)
Number of Spans	1	<b><u>Miscellaneous Characteristics:</u></b>	
Max Clr. Span	4.00 feet	Traffic	231
Length	<b>4.00</b> feet	Traffic date	7/1/12
Width	54' - 6"	Speed	<b>55</b> mph
Rise	4' - 0"	Waterproof	NO
Skew	0 degrees	Plans Availability	NO
Number of Lanes	2	Maintenance 1	MONROE COUNTY
R.O.W. Width	66.00 feet	Maintenance 2	N/A
Road Orientation	E & W		

# Monroe County Bridge and Culvert Inventory

<b><u>PAUL ROAD</u></b>		<b>Over <u>INTERSTATE 490</u></b>	
<b><u>Identification:</u></b>		<b><u>Location:</u></b>	
S.I.N	<b>02-168-073</b>	Town	<b>CHILI</b>
B.I.N	1048600	Milepoint	0.73 miles E. OF UNION ST
Year Built	1963	NE Property	N/A
Last PM / Rehab	2016	NW Property	N/A
Functional Location	T-BRDG-B0182	SE Property	N/A
<b><u>Physical Characteristics:</u></b>		SW Property	N/A
Superstructure Type	<b>BEAM, STEEL/COMP</b>	Nearest intersection	CHESTNUT RIDGE RD (C.R. #121)
Substructure Type	CONCRETE, REINFORCED	Nearest intersection	KING RD (C.R. #123)
Number of Spans	3	<b><u>Miscellaneous Characteristics:</u></b>	
Max Clr. Span	73.00 feet	Traffic	5551
Length	<b>188.00</b> feet	Traffic date	1/1/12
Width	34'-0"	Speed	<b>40</b> mph
Rise	14'-0"	Waterproof	NO
Skew	41 degrees	Plans Availability	YES
Number of Lanes	2	Maintenance 1	NEW YORK STATE
R.O.W. Width	66.00 feet	Maintenance 2	N/A
Road Orientation	E & W		

<b><u>PAUL ROAD</u></b>		<b>Over <u>INTERSTATE ROUTE 490</u></b>	
<b><u>Identification:</u></b>		<b><u>Location:</u></b>	
S.I.N	<b>02-168-078</b>	Town	<b>CHILI</b>
B.I.N	1095550	Milepoint	0.78 miles E. OF UNION ST
Year Built	1963	NE Property	N/A
Last PM / Rehab	2016	NW Property	N/A
Functional Location	T-BRDG-B0064	SE Property	1157
<b><u>Physical Characteristics:</u></b>		SW Property	N/A
Superstructure Type	<b>BEAM, STEEL/COMP</b>	Nearest intersection	CHESTNUT RIDGE RD (C.R. #121)
Substructure Type	CONCRETE, REINFORCED	Nearest intersection	KING RD (C.R. #123)
Number of Spans	3	<b><u>Miscellaneous Characteristics:</u></b>	
Max Clr. Span	73.00 feet	Traffic	5551
Length	<b>188.00</b> feet	Traffic date	1/1/12
Width	34'-0"	Speed	<b>40</b> mph
Rise	14'-0"	Waterproof	NO
Skew	43 degrees	Plans Availability	YES
Number of Lanes	2	Maintenance 1	NEW YORK STATE
R.O.W. Width	66.00 feet	Maintenance 2	MC
Road Orientation	E & W		

<b><u>PAUL ROAD</u></b>		<b>Over <u>BLACK CREEK TRIBUTARY ('08)</u></b>	
<b><u>Identification:</u></b>		<b><u>Location:</u></b>	
S.I.N	<b>02-168-322</b>	Town	<b>CHILI</b>
B.I.N	CULVERT	Milepoint	3.22 miles E. OF UNION ST
Year Built	1800	NE Property	N/A
Last PM / Rehab	N/A	NW Property	N/A
Functional Location	T-BRDG-B0508	SE Property	621
<b><u>Physical Characteristics:</u></b>		SW Property	623
Superstructure Type	<b>BOX, 3 SIDED R.C.</b>	Nearest intersection	ARCHER RD (T)
Substructure Type	FOOTING, CONCRETE REINFORCED	Nearest intersection	BEAHAN RD (C.R. #164)
Number of Spans	1	<b><u>Miscellaneous Characteristics:</u></b>	
Max Clr. Span	2.00 feet	Traffic	6514
Length	<b>2.00</b> feet	Traffic date	1/1/05
Width	42'-0"	Speed	<b>40</b> mph
Rise	2'-0"	Waterproof	NO
Skew	0 degrees	Plans Availability	NO
Number of Lanes	2	Maintenance 1	MONROE COUNTY
R.O.W. Width	66.00 feet	Maintenance 2	N/A
Road Orientation	E & W		

# Monroe County Bridge and Culvert Inventory

<b><u>PAUL ROAD</u></b>		<b>Over <u>BLACK CREEK TRIB ('08)</u></b>	
<b><u>Identification:</u></b>		<b><u>Location:</u></b>	
S.I.N	<b>02-168-348</b>	Town	<b>CHILI</b>
B.I.N	CULVERT	Milepoint	3.48 miles E. OF UNION ST
Year Built	1800	NE Property	564
Last PM / Rehab	N/A	NW Property	560
Functional Location	T-BRDG-B0509	SE Property	N/A
<b><u>Physical Characteristics:</u></b>		SW Property	PAUL ROAD SCHOOL
Superstructure Type	<b>C.M.P.</b>	Nearest intersection	ARCHER RD (T)
Substructure Type	EARTH	Nearest intersection	BEAHAN RD (C.R. #164)
Number of Spans	2	<b><u>Miscellaneous Characteristics:</u></b>	
Max Clr. Span	5.00 feet	Traffic	6514
Length	<b>13.50</b> feet	Traffic date	1/1/05
Width	155'-0"	Speed	<b>40</b> mph
Rise	5'-0"	Waterproof	NO
Skew	60 degrees	Plans Availability	NO
Number of Lanes	2	Maintenance 1	MONROE COUNTY
R.O.W. Width	66.00 feet	Maintenance 2	N/A
Road Orientation	E & W		

<b><u>PAUL ROAD</u></b>		<b>Over <u>BLACK CREEK TRIB ('08)</u></b>	
<b><u>Identification:</u></b>		<b><u>Location:</u></b>	
S.I.N	<b>02-168-349</b>	Town	<b>CHILI</b>
B.I.N	CULVERT	Milepoint	3.49 miles E. OF UNION ST
Year Built	1800	NE Property	564
Last PM / Rehab	N/A	NW Property	560
Functional Location	T-BRDG-B0510	SE Property	N/A
<b><u>Physical Characteristics:</u></b>		SW Property	PAUL ROAD SCHOOL
Superstructure Type	<b>BOX, 4 SIDED R.C.</b>	Nearest intersection	ARCHER RD (T)
Substructure Type	EARTH	Nearest intersection	BEAHAN RD (C.R. #164)
Number of Spans	1	<b><u>Miscellaneous Characteristics:</u></b>	
Max Clr. Span	3.00 feet	Traffic	6514
Length	<b>3.00</b> feet	Traffic date	1/1/05
Width	50'-6"	Speed	<b>25</b> mph
Rise	2'-0"	Waterproof	NO
Skew	0 degrees	Plans Availability	NO
Number of Lanes	2	Maintenance 1	MONROE COUNTY
R.O.W. Width	66.00 feet	Maintenance 2	N/A
Road Orientation	E & W		

<b><u>PAUL ROAD</u></b>		<b>Over <u>BLACK CREEK TRIB ('08)</u></b>	
<b><u>Identification:</u></b>		<b><u>Location:</u></b>	
S.I.N	<b>02-168-350</b>	Town	<b>CHILI</b>
B.I.N	CULVERT	Milepoint	3.50 miles E. OF UNION ST
Year Built	1800	NE Property	564
Last PM / Rehab	N/A	NW Property	560
Functional Location	T-BRDG-B0511	SE Property	N/A
<b><u>Physical Characteristics:</u></b>		SW Property	PAUL ROAD SCHOOL
Superstructure Type	<b>PIPE, REINF. CONCRETE</b>	Nearest intersection	ARCHER RD (T)
Substructure Type	EARTH	Nearest intersection	BEAHAN RD (C.R. #164)
Number of Spans	1	<b><u>Miscellaneous Characteristics:</u></b>	
Max Clr. Span	3.00 feet	Traffic	6514
Length	<b>3.00</b> feet	Traffic date	1/1/05
Width	50'-6"	Speed	<b>25</b> mph
Rise	3'-0"	Waterproof	NO
Skew	0 degrees	Plans Availability	NO
Number of Lanes	2	Maintenance 1	MONROE COUNTY
R.O.W. Width	66.00 feet	Maintenance 2	N/A
Road Orientation	E & W		

# Monroe County Bridge and Culvert Inventory

<b><u>PAUL ROAD</u></b>		<b>Over <u>BLACK CREEK TRIB ('08)</u></b>	
<b><u>Identification:</u></b>		<b><u>Location:</u></b>	
S.I.N	<b>02-168-437</b>	Town	<b>CHILI</b>
B.I.N	CULVERT	Milepoint	4.37 miles E. OF UNION ST
Year Built	1800	NE Property	N/A
Last PM / Rehab	N/A	NW Property	2
Functional Location	T-BRDG-B0512	SE Property	N/A
<b><u>Physical Characteristics:</u></b>		SW Property	N/A
Superstructure Type	<b>C.M.P.A.</b>	Nearest intersection	MARSHALL RD (T)
Substructure Type	EARTH	Nearest intersection	BEAHAN RD (C.R. #164)
Number of Spans	2	<b><u>Miscellaneous Characteristics:</u></b>	
Max Clr. Span	5.00 feet	Traffic	6514
Length	<b>14.50</b> feet	Traffic date	1/1/05
Width	72'-0"	Speed	<b>40</b> mph
Rise	3'-6"	Waterproof	NO
Skew	45 degrees	Plans Availability	NO
Number of Lanes	2	Maintenance 1	MONROE COUNTY
R.O.W. Width	66.00 feet	Maintenance 2	N/A
Road Orientation	E & W		

<b><u>PAUL ROAD</u></b>		<b>Over <u>BLACK CREEK TRIB ('08)</u></b>	
<b><u>Identification:</u></b>		<b><u>Location:</u></b>	
S.I.N	<b>02-168-438</b>	Town	<b>CHILI</b>
B.I.N	CULVERT	Milepoint	4.38 miles E. OF UNION ST
Year Built	1800	NE Property	N/A
Last PM / Rehab	N/A	NW Property	2
Functional Location	T-BRDG-B0513	SE Property	N/A
<b><u>Physical Characteristics:</u></b>		SW Property	N/A
Superstructure Type	<b>BOX, 3 SIDED R.C.</b>	Nearest intersection	MARSHALL RD (T)
Substructure Type	FOOTING, CONCRETE REINFORCED	Nearest intersection	BEAHAN RD (C.R. #164)
Number of Spans	1	<b><u>Miscellaneous Characteristics:</u></b>	
Max Clr. Span	5.00 feet	Traffic	6514
Length	<b>5.00</b> feet	Traffic date	1/1/05
Width	72'-0"	Speed	<b>40</b> mph
Rise	3'-0"	Waterproof	NO
Skew	45 degrees	Plans Availability	NO
Number of Lanes	2	Maintenance 1	MONROE COUNTY
R.O.W. Width	66.00 feet	Maintenance 2	N/A
Road Orientation	E & W		

<b><u>PAUL ROAD</u></b>		<b>Over <u>LITTLE BLACK CREEK ('08)</u></b>	
<b><u>Identification:</u></b>		<b><u>Location:</u></b>	
S.I.N	<b>02-168-649</b>	Town	<b>CHILI</b>
B.I.N	1043430	Milepoint	6.49 miles E. OF UNION ST
Year Built	1800	NE Property	60
Last PM / Rehab	N/A	NW Property	145
Functional Location	T-BRDG-B0462	SE Property	N/A
<b><u>Physical Characteristics:</u></b>		SW Property	N/A
Superstructure Type	<b>GIRDERS, STEEL</b>	Nearest intersection	SCOTTSVILLE RD (S.R. #383)
Substructure Type	CONCRETE	Nearest intersection	BEAHAN RD (C.R. #164)
Number of Spans	1	<b><u>Miscellaneous Characteristics:</u></b>	
Max Clr. Span	0.00 feet	Traffic	6515
Length	<b>40.00</b> feet	Traffic date	1/1/10
Width	33'-2"	Speed	<b>40</b> mph
Rise	8'-6"	Waterproof	NO
Skew	0 degrees	Plans Availability	NO
Number of Lanes	2	Maintenance 1	MONROE COUNTY
R.O.W. Width	66.00 feet	Maintenance 2	N/A
Road Orientation	E & W		



# Monroe County Bridge and Culvert Inventory

<b><u>PECK ROAD</u></b>		<b>Over <u>SALMON CREEK</u></b>	
<b><u>Identification:</u></b>		<b><u>Location:</u></b>	
S.I.N	<b>11-183-046</b>	Town	<b>PARMA</b>
B.I.N	3317820	Milepoint	0.46 miles E. OF CLARKSON-PARMA T.L
Year Built	2011	NE Property	1172
Last PM / Rehab	N/A	NW Property	1210
Functional Location	T-BRDG-B0123	SE Property	ARMAND DR
<b><u>Physical Characteristics:</u></b>		SW Property	1181
Superstructure Type	<b>BOX, 3 SIDED R.C.</b>	Nearest intersection	TRIMMER RD (T)
Substructure Type	CONCRETE, REINFORCED	Nearest intersection	CLARKSON-PARMA TL (CR. #254)
Number of Spans	1	<b><u>Miscellaneous Characteristics:</u></b>	
Max Clr. Span	36.00 feet	Traffic	1309
Length	<b>37.33</b> feet	Traffic date	1/1/14
Width	38'-4"	Speed	<b>40</b> mph
Rise	11'-4"	Waterproof	YES
Skew	0 degrees	Plans Availability	YES
Number of Lanes	2	Maintenance 1	MONROE COUNTY
R.O.W. Width	66.00 feet	Maintenance 2	N/A
Road Orientation	E & W		

<b><u>PECK ROAD</u></b>		<b>Over <u>BUTTONWOOD CREEK TRIBUTARY</u></b>	
<b><u>Identification:</u></b>		<b><u>Location:</u></b>	
S.I.N	<b>11-183-156</b>	Town	<b>PARMA</b>
B.I.N	CULVERT	Milepoint	1.56 miles E. OF CLARKSON-PARMA T.L
Year Built	1928	NE Property	N/A
Last PM / Rehab	N/A	NW Property	N/A
Functional Location	T-BRDG-B0124	SE Property	949
<b><u>Physical Characteristics:</u></b>		SW Property	N/A
Superstructure Type	<b>BOX, 3 SIDED R.C.</b>	Nearest intersection	SPENCER RD (T)
Substructure Type	FOOTING, CONCRETE REINFORCED	Nearest intersection	TRIMMER RD (T)
Number of Spans	1	<b><u>Miscellaneous Characteristics:</u></b>	
Max Clr. Span	7.00 feet	Traffic	1309
Length	<b>7.00</b> feet	Traffic date	1/1/14
Width	61'-0"	Speed	<b>40</b> mph
Rise	2'-4"	Waterproof	NO
Skew	45 degrees	Plans Availability	YES
Number of Lanes	2	Maintenance 1	MONROE COUNTY
R.O.W. Width	66.00 feet	Maintenance 2	N/A
Road Orientation	E & W		

<b><u>PECK ROAD</u></b>		<b>Over <u>BUTTONWOOD CREEK</u></b>	
<b><u>Identification:</u></b>		<b><u>Location:</u></b>	
S.I.N	<b>11-183-164</b>	Town	<b>PARMA</b>
B.I.N	CULVERT	Milepoint	1.64 miles E. OF CLARKSON-PARMA T.L
Year Built	1928	NE Property	N/A
Last PM / Rehab	N/A	NW Property	N/A
Functional Location	T-BRDG-B0422	SE Property	929
<b><u>Physical Characteristics:</u></b>		SW Property	N/A
Superstructure Type	<b>BOX, 3 SIDED R.C.</b>	Nearest intersection	SPENCER RD (T)
Substructure Type	FOOTING, CONCRETE REINFORCED	Nearest intersection	TRIMMER RD (T)
Number of Spans	1	<b><u>Miscellaneous Characteristics:</u></b>	
Max Clr. Span	13.00 feet	Traffic	1309
Length	<b>13.00</b> feet	Traffic date	1/1/14
Width	43'-0"	Speed	<b>40</b> mph
Rise	3'-11"	Waterproof	YES
Skew	0 degrees	Plans Availability	NO
Number of Lanes	2	Maintenance 1	MONROE COUNTY
R.O.W. Width	66.00 feet	Maintenance 2	N/A
Road Orientation	E & W		

# Monroe County Bridge and Culvert Inventory

<b><u>PECK ROAD</u></b>		<b>Over <u>BUTTONWOOD CREEK TRIBUTARY</u></b>	
<b><u>Identification:</u></b>		<b><u>Location:</u></b>	
S.I.N	<b>11-183-182</b>	Town	<b>PARMA</b>
B.I.N	CULVERT	Milepoint	1.82 miles E. OF CLARKSON-PARMA T.L
Year Built	1971	NE Property	892
Last PM / Rehab	N/A	NW Property	902
Functional Location	T-BRDG-B0125	SE Property	893
<b><u>Physical Characteristics:</u></b>		SW Property	N/A
Superstructure Type	<b>C.M.P.A.</b>	Nearest intersection	SPENCER RD (T)
Substructure Type	EARTH	Nearest intersection	TRIMMER RD (T)
Number of Spans	1	<b><u>Miscellaneous Characteristics:</u></b>	
Max Clr. Span	6.00 feet	Traffic	1309
Length	<b>6.00</b> feet	Traffic date	1/1/14
Width	84'-0"	Speed	<b>40</b> mph
Rise	3'-8"	Waterproof	NO
Skew	45 degrees	Plans Availability	NO
Number of Lanes	2	Maintenance 1	MONROE COUNTY
R.O.W. Width	66.00 feet	Maintenance 2	N/A
Road Orientation	E & W		

<b><u>PECK ROAD</u></b>		<b>Over <u>BLACK CREEK TRIBUTARY</u></b>	
<b><u>Identification:</u></b>		<b><u>Location:</u></b>	
S.I.N	<b>11-183-254</b>	Town	<b>PARMA</b>
B.I.N	CULVERT	Milepoint	2.54 miles E. OF CLARKSON-PARMA T.L
Year Built	1956	NE Property	720
Last PM / Rehab	N/A	NW Property	N/A
Functional Location	T-BRDG-B0126	SE Property	741
<b><u>Physical Characteristics:</u></b>		SW Property	N/A
Superstructure Type	<b>BOX, 3 SIDED R.C.</b>	Nearest intersection	PARMA-CORNERS-HILTON (SR #259)
Substructure Type	FOOTING, CONCRETE REINFORCED	Nearest intersection	SPENCER RD (T)
Number of Spans	1	<b><u>Miscellaneous Characteristics:</u></b>	
Max Clr. Span	8.50 feet	Traffic	1309
Length	<b>8.50</b> feet	Traffic date	1/1/14
Width	45'-0"	Speed	<b>40</b> mph
Rise	2'-11"	Waterproof	YES
Skew	45 degrees	Plans Availability	NO
Number of Lanes	2	Maintenance 1	MONROE COUNTY
R.O.W. Width	66.00 feet	Maintenance 2	N/A
Road Orientation	E & W		

<b><u>PECK ROAD</u></b>		<b>Over <u>BLACK CREEK TRIBUTARY</u></b>	
<b><u>Identification:</u></b>		<b><u>Location:</u></b>	
S.I.N	<b>11-183-271</b>	Town	<b>PARMA</b>
B.I.N	CULVERT	Milepoint	2.71 miles E. OF CLARKSON-PARMA T.L
Year Built	1928	NE Property	690
Last PM / Rehab	N/A	NW Property	710
Functional Location	T-BRDG-B0441	SE Property	697
<b><u>Physical Characteristics:</u></b>		SW Property	N/A
Superstructure Type	<b>BOX, 3 SIDED R.C.</b>	Nearest intersection	PARMA-CORNERS-HILTON (SR #259)
Substructure Type	FOOTING, CONCRETE REINFORCED	Nearest intersection	SPENCER RD (T)
Number of Spans	1	<b><u>Miscellaneous Characteristics:</u></b>	
Max Clr. Span	6.00 feet	Traffic	1309
Length	<b>6.00</b> feet	Traffic date	1/1/14
Width	42'-0"	Speed	<b>40</b> mph
Rise	4'-6"	Waterproof	YES
Skew	0 degrees	Plans Availability	NO
Number of Lanes	2	Maintenance 1	MONROE COUNTY
R.O.W. Width	66.00 feet	Maintenance 2	N/A
Road Orientation	E & W		

# Monroe County Bridge and Culvert Inventory

## PECK ROAD

## Over BLACK CREEK TRIBUTARY

### Identification:

S.I.N **11-183-352**  
 B.I.N CULVERT  
 Year Built 1995  
 Last PM / Rehab N/A  
 Functional Location T-BRDG-B0127

### Location:

Town **PARMA**  
 Milepoint 3.52 miles E. OF CLARKSON-PARMA T.L  
 NE Property N/A  
 NW Property 540  
 SE Property 519  
 SW Property 527

### Physical Characteristics:

Superstructure Type **BOX, 4 SIDED P.C.**  
 Substructure Type EARTH  
 Number of Spans 1  
 Max Clr. Span 14.00 feet  
 Length **14.00** feet  
 Width 60'-3.5"  
 Rise 6'-0"  
 Skew 16 degrees  
 Number of Lanes 2  
 R.O.W. Width 66.00 feet  
 Road Orientation E & W

Nearest intersection DEAN RD (C.R. #218)  
 Nearest intersection PARMA-CORNERS-HILTON (SR #259)

### Miscellaneous Characteristics:

Traffic 2313  
 Traffic date 1/1/14  
 Speed **40** mph  
 Waterproof YES  
 Plans Availability NO  
 Maintenance 1 MONROE COUNTY  
 Maintenance 2 N/A

## PECK ROAD

## Over NORTHRUP CREEK TRIBUTARY

### Identification:

S.I.N **11-183-353**  
 B.I.N CULVERT  
 Year Built 2021  
 Last PM / Rehab N/A  
 Functional Location T-BRDG-B0561

### Location:

Town **PARMA**  
 Milepoint 3.52 miles E OF CLARKSON PARMA T.L.  
 NE Property 540  
 NW Property 540  
 SE Property 519  
 SW Property 519

### Physical Characteristics:

Superstructure Type **PIPE, HIGH DENSITY PE**  
 Substructure Type EARTH  
 Number of Spans 1  
 Max Clr. Span 4.50 feet  
 Length **6.00** feet  
 Width 62' - 0"  
 Rise 4' - 6"  
 Skew 26 degrees  
 Number of Lanes 2  
 R.O.W. Width 66.00 feet  
 Road Orientation E & W

Nearest intersection DEAN RD (C.R. #216)  
 Nearest intersection PARMA CORNERS-HILTON RD

### Miscellaneous Characteristics:

Traffic 2313  
 Traffic date 1/1/14  
 Speed **40** mph  
 Waterproof NO  
 Plans Availability YES  
 Maintenance 1 MONROE COUNTY  
 Maintenance 2 N/A

## PECK ROAD

## Over NORTHRUP CREEK TRIBUTARY

### Identification:

S.I.N **11-183-450**  
 B.I.N CULVERT  
 Year Built 1995  
 Last PM / Rehab N/A  
 Functional Location T-BRDG-B0562

### Location:

Town **PARMA**  
 Milepoint 4.50 miles E OF CLARKSON PARMA T.L.  
 NE Property 330  
 NW Property 336  
 SE Property 329  
 SW Property 333

### Physical Characteristics:

Superstructure Type **C.M.P.A.**  
 Substructure Type EARTH  
 Number of Spans 1  
 Max Clr. Span 5.33 feet  
 Length **5.33** feet  
 Width 24' - 0"  
 Rise 3' - 7"  
 Skew 0 degrees  
 Number of Lanes 2  
 R.O.W. Width 66.00 feet  
 Road Orientation E & W

Nearest intersection MANITOU RD RD (S.R. #261)  
 Nearest intersection BAILEY RD (T)

### Miscellaneous Characteristics:

Traffic 2313  
 Traffic date 1/1/14  
 Speed **40** mph  
 Waterproof NO  
 Plans Availability YES  
 Maintenance 1 MONROE COUNTY  
 Maintenance 2 N/A

# Monroe County Bridge and Culvert Inventory

## PECK ROAD

## Over NORTHRUP CREEK

### Identification:

S.I.N **11-183-463**  
 B.I.N 3317220  
 Year Built 2001  
 Last PM / Rehab N/A  
 Functional Location T-BRDG-B0128

### Location:

Town **PARMA**  
 Milepoint 4.63 miles E. OF CLARKSON-PARMA T.L  
 NE Property N/A  
 NW Property N/A  
 SE Property 295  
 SW Property 307

### Physical Characteristics:

Superstructure Type **BEAM, DROP/SLAB**  
 Substructure Type CONCRETE, REINFORCED  
 Number of Spans 1  
 Max Clr. Span 36.09 feet  
 Length **36.09** feet  
 Width 42'-11"  
 Rise 9'-2"  
 Skew 0 degrees  
 Number of Lanes 2  
 R.O.W. Width 66.00 feet  
 Road Orientation E & W

Nearest intersection MANITOU RD (S.R. #261)  
 Nearest intersection BAILEY RD (T)

### Miscellaneous Characteristics:

Traffic 2313  
 Traffic date 1/1/14  
 Speed **40** mph  
 Waterproof YES  
 Plans Availability YES  
 Maintenance 1 MONROE COUNTY  
 Maintenance 2 N/A

## PENFIELD ROAD

## Over IRONDEQUOIT CREEK

### Identification:

S.I.N **12-269-209**  
 B.I.N 1048530  
 Year Built 1928  
 Last PM / Rehab 2012  
 Functional Location T-BRDG-B0230

### Location:

Town **PENFIELD**  
 Milepoint 2.09 miles E. OF EAST AVE  
 NE Property N/A  
 NW Property N/A  
 SE Property N/A  
 SW Property N/A  
 Nearest intersection OLD PENFIELD RD (T)  
 Nearest intersection PANORAMA TRAIL (C.R. #270)

### Physical Characteristics:

Superstructure Type **GIRDERS, STEEL**  
 Substructure Type CONCRETE  
 Number of Spans 1  
 Max Clr. Span 83.50 feet  
 Length **83.50** feet  
 Width 42'-0"  
 Rise 22'-0"  
 Skew 0 degrees  
 Number of Lanes 2  
 R.O.W. Width 66.00 feet  
 Road Orientation E & W

### Miscellaneous Characteristics:

Traffic 11714  
 Traffic date 1/1/14  
 Speed **35** mph  
 Waterproof YES  
 Plans Availability YES  
 Maintenance 1 MONROE COUNTY  
 Maintenance 2 N/A

## PHELPS ROAD

## Over HONEOYE CREEK TRIBUTARY

### Identification:

S.I.N **16-076-107**  
 B.I.N CULVERT  
 Year Built 1935  
 Last PM / Rehab N/A  
 Functional Location T-BRDG-B0357

### Location:

Town **RUSH**  
 Milepoint 1.07 miles N. OF WORKS RD  
 NE Property 98  
 NW Property N/A  
 SE Property 114  
 SW Property N/A  
 Nearest intersection RUSH-LIMA RD (S.R. #15A)  
 Nearest intersection WORKS RD (C.R. #78)

### Physical Characteristics:

Superstructure Type **C.M.P. & CONC. ARCH**  
 Substructure Type FOOTING, CONCRETE REINFORCED  
 Number of Spans 1  
 Max Clr. Span 2.00 feet  
 Length **2.00** feet  
 Width 42'-2"  
 Rise 2'-6"  
 Skew 0 degrees  
 Number of Lanes 2  
 R.O.W. Width 66.00 feet  
 Road Orientation N & S

### Miscellaneous Characteristics:

Traffic 474  
 Traffic date 1/1/12  
 Speed **55** mph  
 Waterproof NO  
 Plans Availability NO  
 Maintenance 1 MONROE COUNTY  
 Maintenance 2 N/A

# Monroe County Bridge and Culvert Inventory

## PHILLIPS ROAD

## Over FOUR MILE CREEK TRIBUTARY

### Identification:

S.I.N **18-008-079**  
 B.I.N CULVERT  
 Year Built 1974  
 Last PM / Rehab N/A  
 Functional Location T-BRDG-B0320

### Location:

Town **WEBSTER**  
 Milepoint 0.79 miles N. OF STATE RD  
 NE Property 1427  
 NW Property MOBIL MART  
 SE Property N/A  
 SW Property N/A  
 Nearest intersection RIDGE RD (S.R. #104)  
 Nearest intersection STATE RD (C.R. #9)

### Physical Characteristics:

Superstructure Type **C.M.P.A.**  
 Substructure Type EARTH  
 Number of Spans 1  
 Max Clr. Span 6.17 feet  
 Length **6.17** feet  
 Width 118'-0"  
 Rise 3'-8"  
 Skew 17 degrees  
 Number of Lanes 5  
 R.O.W. Width 99.00 feet  
 Road Orientation N & S

### Miscellaneous Characteristics:

Traffic 3800  
 Traffic date 1/1/10  
 Speed **35** mph  
 Waterproof NO  
 Plans Availability NO  
 Maintenance 1 MONROE COUNTY  
 Maintenance 2 N/A

## PHILLIPS ROAD

## Over MILL CREEK TRIBUTARY

### Identification:

S.I.N **18-008-121**  
 B.I.N CULVERT  
 Year Built 2021  
 Last PM / Rehab N/A  
 Functional Location T-BRDG-B0387

### Location:

Town **WEBSTER**  
 Milepoint 1.21 miles N. OF STATE RD  
 NE Property XEROX BLDG  
 NW Property N/A  
 SE Property N/A  
 SW Property N/A  
 Nearest intersection SAN JOSE DR (T)  
 Nearest intersection RIDGE RD (S.R. #104)

### Physical Characteristics:

Superstructure Type **PIPE, HIGH DENSITY PE**  
 Substructure Type EARTH  
 Number of Spans 3  
 Max Clr. Span 18.25 feet  
 Length **18.25** feet  
 Width 126'-4"  
 Rise 2'-1"  
 Skew 0 degrees  
 Number of Lanes 5  
 R.O.W. Width 66.00 feet  
 Road Orientation N & S

### Miscellaneous Characteristics:

Traffic 4800  
 Traffic date 4/23/13  
 Speed **35** mph  
 Waterproof NO  
 Plans Availability NO  
 Maintenance 1 MONROE COUNTY  
 Maintenance 2 N/A

## PHILLIPS ROAD

## Over MILL CREEK TRIBUTARY

### Identification:

S.I.N **18-008-163**  
 B.I.N CULVERT  
 Year Built 1974  
 Last PM / Rehab N/A  
 Functional Location T-BRDG-B0388

### Location:

Town **WEBSTER**  
 Milepoint 1.63 miles N. OF STATE RD  
 NE Property XEROX BLDG  
 NW Property 715  
 SE Property 218  
 SW Property N/A  
 Nearest intersection KLEM RD (C.R. #5)  
 Nearest intersection RIDGE RD (S.R. #104)

### Physical Characteristics:

Superstructure Type **C.M.P.A.**  
 Substructure Type EARTH  
 Number of Spans 1  
 Max Clr. Span 6.58 feet  
 Length **6.58** feet  
 Width 130'-0"  
 Rise 4'-9"  
 Skew 0 degrees  
 Number of Lanes 4  
 R.O.W. Width 66.00 feet  
 Road Orientation N & S

### Miscellaneous Characteristics:

Traffic 4844  
 Traffic date 1/1/12  
 Speed **35** mph  
 Waterproof NO  
 Plans Availability NO  
 Maintenance 1 MONROE COUNTY  
 Maintenance 2 N/A

# Monroe County Bridge and Culvert Inventory

## PINE HILL ROAD

## Over BUTTONWOOD CREEK TRIBUTARY

### Identification:

S.I.N **11-181-131**  
 B.I.N CULVERT  
 Year Built 1983  
 Last PM / Rehab 2015  
 Functional Location T-BRDG-B0122

### Location:

Town **PARMA**  
 Milepoint 1.31 miles E. OF HINKLEYVILLE RD  
 NE Property 16  
 NW Property 26  
 SE Property 9  
 SW Property 13  
 Nearest intersection TRIMMER RD (C.R. #216)  
 Nearest intersection HINKLEYVILLE RD (C.R. #214)

### Physical Characteristics:

Superstructure Type **M.P.P.A.**  
 Substructure Type EARTH  
 Number of Spans 1  
 Max Clr. Span 6.33 feet  
 Length **6.33** feet  
 Width 46'-0"  
 Rise 4'-9"  
 Skew 12 degrees  
 Number of Lanes 2  
 R.O.W. Width 49.50 feet  
 Road Orientation E & W

### Miscellaneous Characteristics:

Traffic 682  
 Traffic date 1/1/12  
 Speed **35** mph  
 Waterproof NO  
 Plans Availability YES  
 Maintenance 1 MONROE COUNTY  
 Maintenance 2 N/A

## PINNACLE ROAD

## Over NEW YORK STATE THRUWAY

### Identification:

S.I.N **07-092-217**  
 B.I.N 5510880  
 Year Built 1952  
 Last PM / Rehab N/A  
 Functional Location T-BRDG-B0299

### Location:

Town **HENRIETTA**  
 Milepoint 2.17 miles N. OF HENRIETTA T.L.  
 NE Property N/A  
 NW Property N/A  
 SE Property N/A  
 SW Property 1281  
 Nearest intersection GOODBURLETT RD (T)  
 Nearest intersection REEVES RD (C.R. #73)

### Physical Characteristics:

Superstructure Type **BEAM, STEEL/COMP**  
 Substructure Type CONCRETE, REINFORCED  
 Number of Spans 2  
 Max Clr. Span 183.00 feet  
 Length **368.00** feet  
 Width 28'-3"  
 Rise 17'-0"  
 Skew 0 degrees  
 Number of Lanes 2  
 R.O.W. Width 49.50 feet  
 Road Orientation N & S

### Miscellaneous Characteristics:

Traffic 4484  
 Traffic date 1/1/12  
 Speed **35** mph  
 Waterproof NO  
 Plans Availability YES  
 Maintenance 1 THRUWAY  
 Maintenance 2 MC

## PINNACLE ROAD

## Over HONEOYE CREEK TRIBUTARY

### Identification:

S.I.N **07-092-260**  
 B.I.N CULVERT  
 Year Built 1977  
 Last PM / Rehab N/A  
 Functional Location T-BRDG-B0300

### Location:

Town **HENRIETTA**  
 Milepoint 2.60 miles N. OF HENRIETTA T.L.  
 NE Property 1020  
 NW Property 1021  
 SE Property 1040  
 SW Property N/A  
 Nearest intersection RED LION RD (T)  
 Nearest intersection GOODBURLETT RD (T)

### Physical Characteristics:

Superstructure Type **M.P.P.A.**  
 Substructure Type EARTH  
 Number of Spans 1  
 Max Clr. Span 9.08 feet  
 Length **9.08** feet  
 Width 88'-0"  
 Rise 5'-9"  
 Skew 20 degrees  
 Number of Lanes 2  
 R.O.W. Width 49.50 feet  
 Road Orientation N & S

### Miscellaneous Characteristics:

Traffic 4484  
 Traffic date 1/1/12  
 Speed **35** mph  
 Waterproof NO  
 Plans Availability NO  
 Maintenance 1 MONROE COUNTY  
 Maintenance 2 N/A

# Monroe County Bridge and Culvert Inventory

## PINNACLE ROAD

## Over HONEOYE CREEK TRIBUTARY

**Identification:**

S.I.N **07-092-351**  
 B.I.N CULVERT  
 Year Built 1977  
 Last PM / Rehab N/A  
 Functional Location T-BRDG-B0451

**Location:**

Town **HENRIETTA**  
 Milepoint 3.51 miles N. OF HENRIETTA T.L.  
 NE Property 656  
 NW Property 649  
 SE Property 664  
 SW Property 687

**Physical Characteristics:**

Superstructure Type **M.P.P.A.**  
 Substructure Type EARTH  
 Number of Spans 1  
 Max Clr. Span 8.83 feet  
 Length **8.83** feet  
 Width 116'-0"  
 Rise 6'-1"  
 Skew 16 degrees  
 Number of Lanes 2  
 R.O.W. Width 49.50 feet  
 Road Orientation N & S

Nearest intersection CALKINS RD (C.R. #39)  
 Nearest intersection LEHIGH STATION RD (C.R. #79)

**Miscellaneous Characteristics:**

Traffic 6700  
 Traffic date 1/1/06  
 Speed **35** mph  
 Waterproof NO  
 Plans Availability YES  
 Maintenance 1 MONROE COUNTY  
 Maintenance 2 N/A

## PINNACLE ROAD

## Over HONEOYE CREEK TRIBUTARY

**Identification:**

S.I.N **07-092-426**  
 B.I.N CULVERT  
 Year Built 1800  
 Last PM / Rehab N/A  
 Functional Location T-BRDG-B0452

**Location:**

Town **HENRIETTA**  
 Milepoint 4.26 miles N. OF HENRIETTA T.L.  
 NE Property 380  
 NW Property 375  
 SE Property 394  
 SW Property 393

**Physical Characteristics:**

Superstructure Type **BOX, 3 SIDED R.C. & C.M.P.A.**  
 Substructure Type FOOTING, CONCRETE REINFORCED  
 Number of Spans 1  
 Max Clr. Span 5.67 feet  
 Length **5.67** feet  
 Width 99'-0"  
 Rise 3'-8"  
 Skew 10 degrees  
 Number of Lanes 2  
 R.O.W. Width 49.50 feet  
 Road Orientation N & S

Nearest intersection HOLLYBROOK DR (T)  
 Nearest intersection PRINCESS DR (T)

**Miscellaneous Characteristics:**

Traffic 8089  
 Traffic date 1/1/14  
 Speed **35** mph  
 Waterproof NO  
 Plans Availability NO  
 Maintenance 1 MONROE COUNTY  
 Maintenance 2 N/A

## PINNACLE ROAD

## Over HONEOYE CREEK TRIBUTARY

**Identification:**

S.I.N **16-092-013**  
 B.I.N CULVERT  
 Year Built 2010  
 Last PM / Rehab N/A  
 Functional Location T-BRDG-B0363

**Location:**

Town **RUSH**  
 Milepoint 0.13 miles N. OF RUSH-MENDON RD  
 NE Property 2814  
 NW Property 2817  
 SE Property 2814  
 SW Property 2817

**Physical Characteristics:**

Superstructure Type **BOX, 4 SIDED R.C.**  
 Substructure Type FOOTING, CONCRETE REINFORCED  
 Number of Spans 1  
 Max Clr. Span 12.00 feet  
 Length **12.00** feet  
 Width 52'-10"  
 Rise 4'-0"  
 Skew 20 degrees  
 Number of Lanes 2  
 R.O.W. Width 49.50 feet  
 Road Orientation N & S

Nearest intersection LYONS RD (T)  
 Nearest intersection RUSH-MENDON RD TL (SR #251)

**Miscellaneous Characteristics:**

Traffic 783  
 Traffic date 1/1/14  
 Speed **55** mph  
 Waterproof YES  
 Plans Availability YES  
 Maintenance 1 MONROE COUNTY  
 Maintenance 2 N/A



# Monroe County Bridge and Culvert Inventory

## PINNACLE ROAD

## Over HONEOYE CREEK TRIBUTARY

### Identification:

S.I.N **16-092-055**  
 B.I.N CULVERT  
 Year Built 2010  
 Last PM / Rehab N/A  
 Functional Location T-BRDG-B0364

### Location:

Town **RUSH**  
 Milepoint 0.55 miles N. OF RUSH-MENDON RD  
 NE Property  
 NW Property MONROE PARKS  
 SE Property MONROE PARKS  
 SW Property 2629  
 Nearest intersection LYONS RD (T)  
 Nearest intersection RUSH-MENDON RD TL (SR #251)

### Physical Characteristics:

Superstructure Type **BOX, 4 SIDED R.C.**  
 Substructure Type FOOTING, CONCRETE REINFORCED  
 Number of Spans 1  
 Max Clr. Span 12.00 feet  
 Length **12.00** feet  
 Width 77'-10.5"  
 Rise 6'-0"  
 Skew 30 degrees  
 Number of Lanes 2  
 R.O.W. Width 66.00 feet  
 Road Orientation N & S

### Miscellaneous Characteristics:

Traffic 783  
 Traffic date 1/1/14  
 Speed **55** mph  
 Waterproof YES  
 Plans Availability YES  
 Maintenance 1 MONROE COUNTY  
 Maintenance 2 N/A

## PINNACLE ROAD

## Over HONEOYE CREEK TRIBUTARY

### Identification:

S.I.N **16-092-172**  
 B.I.N CULVERT  
 Year Built 1927  
 Last PM / Rehab N/A  
 Functional Location T-BRDG-B0365

### Location:

Town **RUSH**  
 Milepoint 1.72 miles N. OF RUSH-MENDON RD  
 NE Property 2164  
 NW Property 2149  
 SE Property 2200  
 SW Property N/A  
 Nearest intersection WILLIAMS RD (C.R. #43)  
 Nearest intersection JEFFORDS RD (T)

### Physical Characteristics:

Superstructure Type **BOX, 3 SIDED R.C.**  
 Substructure Type FOOTING, CONCRETE REINFORCED  
 Number of Spans 1  
 Max Clr. Span 6.00 feet  
 Length **6.00** feet  
 Width 54'-0"  
 Rise 4'-6"  
 Skew 35 degrees  
 Number of Lanes 2  
 R.O.W. Width 66.00 feet  
 Road Orientation N & S

### Miscellaneous Characteristics:

Traffic 783  
 Traffic date 1/1/14  
 Speed **55** mph  
 Waterproof NO  
 Plans Availability YES  
 Maintenance 1 MONROE COUNTY  
 Maintenance 2 N/A

## PIXLEY ROAD

## Over LITTLE BLACK CREEK

### Identification:

S.I.N **04-160-059**  
 B.I.N 3317040  
 Year Built 1989  
 Last PM / Rehab N/A  
 Functional Location T-BRDG-B0031

### Location:

Town **GATES**  
 Milepoint 0.59 miles N. OF WESTSIDE DR  
 NE Property GOLF COURSE  
 NW Property 707  
 SE Property GOLF COURSE  
 SW Property 711  
 Nearest intersection HINCHEY RD (C.R. #237)  
 Nearest intersection WESTSIDE DR (C.R. #119)

### Physical Characteristics:

Superstructure Type **BEAM, PRESTRESSED BOX**  
 Substructure Type CONCRETE, REINFORCED  
 Number of Spans 1  
 Max Clr. Span 26.00 feet  
 Length **26.00** feet  
 Width 38'-6"  
 Rise 7'-3"  
 Skew 25 degrees  
 Number of Lanes 2  
 R.O.W. Width 66.00 feet  
 Road Orientation N & S

### Miscellaneous Characteristics:

Traffic 6526  
 Traffic date 1/1/08  
 Speed **35** mph  
 Waterproof YES  
 Plans Availability YES  
 Maintenance 1 MONROE COUNTY  
 Maintenance 2 N/A

# Monroe County Bridge and Culvert Inventory

## PLAINS ROAD

## Over HONEOYE CREEK

### Identification:

S.I.N **09-555-117**  
 B.I.N 3317730  
 Year Built 2003  
 Last PM / Rehab N/A  
 Functional Location T-BRDG-B0454

### Location:

Town **MENDON**  
 Milepoint 1.17 miles N. OF RUSH LIMA RD  
 NE Property N/A  
 NW Property N/A  
 SE Property 236  
 SW Property N/A

### Physical Characteristics:

Superstructure Type **BEAM, PRESTRESSED BOX**  
 Substructure Type CONCRETE, REINFORCED  
 Number of Spans 1  
 Max Clr. Span 109.50 feet  
 Length **109.58** feet  
 Width 33.0'  
 Rise 8'-11"  
 Skew 5 degrees  
 Number of Lanes 2  
 R.O.W. Width 49.50 feet  
 Road Orientation N & S

Nearest intersection JUNCTION TOAD (T)  
 Nearest intersection SCHOFIELD RD (T)

### Miscellaneous Characteristics:

Traffic 0  
 Traffic date  
 Speed **40** mph  
 Waterproof NO  
 Plans Availability YES  
 Maintenance 1 MONROE COUNTY  
 Maintenance 2 MENDON

## PLANK ROAD

## Over IRONDEQUOIT CREEK TRIBUTARY

### Identification:

S.I.N **12-011-137**  
 B.I.N CULVERT  
 Year Built 2003  
 Last PM / Rehab N/A  
 Functional Location T-BRDG-B0224

### Location:

Town **PENFIELD**  
 Milepoint 1.37 miles E. OF EMPIRE BLVD  
 NE Property N/A  
 NW Property N/A  
 SE Property N/A  
 SW Property N/A

### Physical Characteristics:

Superstructure Type **BOX, 3 SIDED R.C.**  
 Substructure Type FOOTING, CONCRETE REINFORCED  
 Number of Spans 1  
 Max Clr. Span 11.50 feet  
 Length **11.50** feet  
 Width 85'-10"  
 Rise 6'-6"  
 Skew 35 degrees  
 Number of Lanes 2  
 R.O.W. Width 66.00 feet  
 Road Orientation N & S

Nearest intersection FIVE MILE LINE RD (C.R. #18)  
 Nearest intersection HATCH RD (T)

### Miscellaneous Characteristics:

Traffic 9790  
 Traffic date 1/1/12  
 Speed **40** mph  
 Waterproof NO  
 Plans Availability YES  
 Maintenance 1 MONROE COUNTY  
 Maintenance 2 N/A

## PLANK ROAD

## Over FOURMILE CREEK TRIBUTARY

### Identification:

S.I.N **12-011-288**  
 B.I.N CULVERT  
 Year Built 2004  
 Last PM / Rehab N/A  
 Functional Location T-BRDG-B0225

### Location:

Town **PENFIELD**  
 Milepoint 2.88 miles E. OF EMPIRE BLVD  
 NE Property 1106  
 NW Property N/A  
 SE Property N/A  
 SW Property 1063

### Physical Characteristics:

Superstructure Type **BOX, 3 SIDED R.C.**  
 Substructure Type FOOTING, CONCRETE REINFORCED  
 Number of Spans 1  
 Max Clr. Span 6.50 feet  
 Length **6.50** feet  
 Width 60'-3"  
 Rise 4'-0"  
 Skew 45 degrees  
 Number of Lanes 2  
 R.O.W. Width 66.00 feet  
 Road Orientation E & W

Nearest intersection JACKSON RD (C.R. #20)  
 Nearest intersection STATE RD (C.R. #9)

### Miscellaneous Characteristics:

Traffic 3887  
 Traffic date 1/1/12  
 Speed **40** mph  
 Waterproof NO  
 Plans Availability YES  
 Maintenance 1 MONROE COUNTY  
 Maintenance 2 N/A

# Monroe County Bridge and Culvert Inventory

## PLANK ROAD

## Over FOURMILE CREEK TRIBUTARY

### Identification:

S.I.N **12-011-481**  
 B.I.N CULVERT  
 Year Built 2003  
 Last PM / Rehab N/A  
 Functional Location T-BRDG-B0226

### Location:

Town **PENFIELD**  
 Milepoint 4.81 miles E. OF EMPIRE BLVD  
 NE Property N/A  
 NW Property N/A  
 SE Property N/A  
 SW Property 1499

### Physical Characteristics:

Superstructure Type **BOX, 3 SIDED R.C.**  
 Substructure Type FOOTING, CONCRETE REINFORCED  
 Number of Spans 1  
 Max Clr. Span 11.42 feet  
 Length **11.42** feet  
 Width 32'-2"  
 Rise 5'-2"  
 Skew 0 degrees  
 Number of Lanes 2  
 R.O.W. Width 49.50 feet  
 Road Orientation E & W

Nearest intersection HARRIS RD (C.R. #26)  
 Nearest intersection NINE MILE POINT RD (SR #250)

### Miscellaneous Characteristics:

Traffic 3026  
 Traffic date 1/1/12  
 Speed **45** mph  
 Waterproof NO  
 Plans Availability NO  
 Maintenance 1 MONROE COUNTY  
 Maintenance 2 N/A

## POLICE ACCESS ROAD

## Over ROUND POND CREEK

### Identification:

S.I.N **05-666-010**  
 B.I.N 2257870  
 Year Built 1988  
 Last PM / Rehab N/A  
 Functional Location T-BRDG-B0286

### Location:

Town **GREECE**  
 Milepoint 0.10 miles E. OF ISLAND COTTAGE RD  
 NE Property N/A  
 NW Property N/A  
 SE Property N/A  
 SW Property N/A

### Physical Characteristics:

Superstructure Type **BEAM, PRESTRESSED VOIDED**  
 Substructure Type CONCRETE, REINFORCED  
 Number of Spans 1  
 Max Clr. Span 58.00 feet  
 Length **58.00** feet  
 Width 24'-0"  
 Rise 8'-11"  
 Skew 0 degrees  
 Number of Lanes 2  
 R.O.W. Width 0.00 feet  
 Road Orientation E & W

Nearest intersection N/A  
 Nearest intersection ISLAND COTTAGE RD (C.R. #134)

### Miscellaneous Characteristics:

Traffic 0  
 Traffic date  
 Speed **25** mph  
 Waterproof NO  
 Plans Availability NO  
 Maintenance 1 TOWN OF GREECE  
 Maintenance 2 N/A

## POND ROAD

## Over IRONDEQUOIT CREEK TRIBUTARY

### Identification:

S.I.N **09-045-059**  
 B.I.N CULVERT  
 Year Built 1800  
 Last PM / Rehab N/A  
 Functional Location T-BRDG-B0437

### Location:

Town **MENDON**  
 Milepoint 0.59 miles E. OF CLOVER ST (S.R. #65)  
 NE Property N/A  
 NW Property N/A  
 SE Property N/A  
 SW Property N/A

### Physical Characteristics:

Superstructure Type **BOX, 3 SIDED R.C.**  
 Substructure Type FOOTING, CONCRETE REINFORCED  
 Number of Spans 1  
 Max Clr. Span 8.00 feet  
 Length **8.00** feet  
 Width 44'-0"  
 Rise 6'-6"  
 Skew 0 degrees  
 Number of Lanes 2  
 R.O.W. Width 49.50 feet  
 Road Orientation E & W

Nearest intersection DOUGLAS RD (C.R. #74)  
 Nearest intersection CLOVER ST (S.R. #65)

### Miscellaneous Characteristics:

Traffic 381  
 Traffic date 1/1/12  
 Speed **25** mph  
 Waterproof NO  
 Plans Availability YES  
 Maintenance 1 MONROE COUNTY  
 Maintenance 2 N/A

# Monroe County Bridge and Culvert Inventory

## POND ROAD

## Over HONEOYE CREEK TRIBUTARY

### Identification:

S.I.N **09-045-332**  
 B.I.N CULVERT  
 Year Built 1800  
 Last PM / Rehab N/A  
 Functional Location T-BRDG-B0541

### Location:

Town **MENDON**  
 Milepoint 3.32 miles E. OF CLOVER ST (S.R. #65)  
 NE Property N/A  
 NW Property N/A  
 SE Property 437  
 SW Property 495  
 Nearest intersection DOUGLAS RD  
 Nearest intersection W. BLOOMFIELD RD (C.R. #66)

### Physical Characteristics:

Superstructure Type **C.M.P.**  
 Substructure Type EARTH  
 Number of Spans 1  
 Max Clr. Span 5.00 feet  
 Length **5.00** feet  
 Width 48' - 0"  
 Rise 4' - 0"  
 Skew 10 degrees  
 Number of Lanes 2  
 R.O.W. Width 49.50 feet  
 Road Orientation E & W

### Miscellaneous Characteristics:

Traffic 362  
 Traffic date 7/1/12  
 Speed **0** mph  
 Waterproof NO  
 Plans Availability NO  
 Maintenance 1 MONROE COUNTY  
 Maintenance 2 N/A

## PORTLAND AVENUE

## Over KEELER ST. EXPRESSWAY

### Identification:

S.I.N **08-114-012**  
 B.I.N 1052200  
 Year Built 1969  
 Last PM / Rehab N/A  
 Functional Location T-BRDG-B0116

### Location:

Town **IRONDEQUOIT**  
 Milepoint 0.12 miles S. OF EAST RIDGE RD  
 NE Property N/A  
 NW Property N/A  
 SE Property N/A  
 SW Property N/A  
 Nearest intersection RIDGE RD (S.R. #104)  
 Nearest intersection NORTON ST (T)

### Physical Characteristics:

Superstructure Type **BEAM, STEEL/COMP**  
 Substructure Type CONCRETE, REINFORCED  
 Number of Spans 4  
 Max Clr. Span 83.00 feet  
 Length **238.00** feet  
 Width 74'-5"  
 Rise 14'-0"  
 Skew 0 degrees  
 Number of Lanes 4  
 R.O.W. Width 66.00 feet  
 Road Orientation N & S

### Miscellaneous Characteristics:

Traffic 9544  
 Traffic date 1/1/12  
 Speed **35** mph  
 Waterproof NO  
 Plans Availability NO  
 Maintenance 1 NEW YORK STATE  
 Maintenance 2 MC

## RAILROAD MILLS ROAD

## Over IRONDEQUOIT CREEK TRIBUTARY

### Identification:

S.I.N **14-068-012**  
 B.I.N CULVERT  
 Year Built 1922  
 Last PM / Rehab N/A  
 Functional Location T-BRDG-B0425

### Location:

Town **PITTSFORD**  
 Milepoint 0.12 miles N. OF WOOLSTON RD  
 NE Property 140  
 NW Property N/A  
 SE Property 156  
 SW Property N/A  
 Nearest intersection PARK RD (C.R. #25)  
 Nearest intersection WOOLSTON RD (C.R. #29)

### Physical Characteristics:

Superstructure Type **BOX, 3 SIDED R.C.**  
 Substructure Type FOOTING, CONCRETE REINFORCED  
 Number of Spans 1  
 Max Clr. Span 4.67 feet  
 Length **4.67** feet  
 Width 50'-6"  
 Rise 5'-10"  
 Skew 0 degrees  
 Number of Lanes 2  
 R.O.W. Width 49.50 feet  
 Road Orientation N & S

### Miscellaneous Characteristics:

Traffic 2409  
 Traffic date 1/1/12  
 Speed **35** mph  
 Waterproof NO  
 Plans Availability NO  
 Maintenance 1 MONROE COUNTY  
 Maintenance 2 N/A

# Monroe County Bridge and Culvert Inventory

## REDMAN ROAD

## Over MORMAN CREEK

### Identification:

S.I.N **03-236-025**  
 B.I.N CULVERT  
 Year Built 2008  
 Last PM / Rehab N/A  
 Functional Location T-BRDG-B0018

### Location:

Town **CLARKSON**  
 Milepoint 0.25 miles N. OF CLARKSON T.L.  
 NE Property 4214  
 NW Property 4215  
 SE Property NATIONAL GRID  
 SW Property NATIONAL GRID  
 Nearest intersection RIDGE RD (S.R. #104)  
 Nearest intersection BROCKPORT-HOLLEY RD (SR. #31)

### Physical Characteristics:

Superstructure Type **BOX, 4 SIDED R.C.**  
 Substructure Type FOOTING, CONCRETE REINFORCED  
 Number of Spans 1  
 Max Clr. Span 10.00 feet  
 Length **64.30** feet  
 Width 34'-0"  
 Rise 5'-0"  
 Skew 37 degrees  
 Number of Lanes 2  
 R.O.W. Width 66.00 feet  
 Road Orientation N & S

### Miscellaneous Characteristics:

Traffic 3850  
 Traffic date 1/1/10  
 Speed **55** mph  
 Waterproof YES  
 Plans Availability YES  
 Maintenance 1 MONROE COUNTY  
 Maintenance 2 N/A

## REDMAN ROAD

## Over WEST FORK CREEK

### Identification:

S.I.N **03-236-141**  
 B.I.N CULVERT  
 Year Built 2010  
 Last PM / Rehab N/A  
 Functional Location T-BRDG-B0019

### Location:

Town **CLARKSON**  
 Milepoint 1.41 miles N. OF CLARKSON T.L.  
 NE Property 3720  
 NW Property 3725  
 SE Property 3752  
 SW Property 3797  
 Nearest intersection RIDGE RD (S.R. #104)  
 Nearest intersection BROCKPORT-HOLLEY RD (SR. #31)

### Physical Characteristics:

Superstructure Type **BOX, 4 SIDED R.C.**  
 Substructure Type FOOTING, CONCRETE REINFORCED  
 Number of Spans 1  
 Max Clr. Span 12.00 feet  
 Length **74.60** feet  
 Width 34'-0"  
 Rise 5'-6"  
 Skew 45 degrees  
 Number of Lanes 2  
 R.O.W. Width 66.00 feet  
 Road Orientation N & S

### Miscellaneous Characteristics:

Traffic 3637  
 Traffic date 1/1/13  
 Speed **55** mph  
 Waterproof YES  
 Plans Availability YES  
 Maintenance 1 MONROE COUNTY  
 Maintenance 2 N/A

## REDMAN ROAD

## Over SANDY CREEK TRIBUTARY

### Identification:

S.I.N **03-236-179**  
 B.I.N CULVERT  
 Year Built 2001  
 Last PM / Rehab N/A  
 Functional Location T-BRDG-B0020

### Location:

Town **CLARKSON**  
 Milepoint 1.79 miles N. OF CLARKSON T.L.  
 NE Property 9235  
 NW Property N/A  
 SE Property 3582  
 SW Property 3605  
 Nearest intersection RIDGE RD (S.R. #104)  
 Nearest intersection BROCKPORT-HOLLEY RD (SR. #31)

### Physical Characteristics:

Superstructure Type **C.M.P.A.**  
 Substructure Type EARTH  
 Number of Spans 1  
 Max Clr. Span 8.60 feet  
 Length **8.60** feet  
 Width 105'-0"  
 Rise 5'-11"  
 Skew 20 degrees  
 Number of Lanes 2  
 R.O.W. Width 66.00 feet  
 Road Orientation N & S

### Miscellaneous Characteristics:

Traffic 3850  
 Traffic date 1/1/10  
 Speed **55** mph  
 Waterproof NO  
 Plans Availability NO  
 Maintenance 1 MONROE COUNTY  
 Maintenance 2 N/A

# Monroe County Bridge and Culvert Inventory

<b><u>REDMAN ROAD</u></b>		<b>Over <u>WEST CREEK TRIBUTARY</u></b>	
<b><u>Identification:</u></b>		<b><u>Location:</u></b>	
S.I.N	<b>03-236-344</b>	Town	<b>CLARKSON</b>
B.I.N	CULVERT	Milepoint	3.86 miles N. OF CLARKSON T.L.
Year Built	2012	NE Property	
Last PM / Rehab	N/A	NW Property	2863
Functional Location	T-BRDG-B0022	SE Property	
<b><u>Physical Characteristics:</u></b>		SW Property	
Superstructure Type	<b>BOX, 4 SIDED R.C.</b>	Nearest intersection	ROOSEVELT HIGHWAY (S.R. #18)
Substructure Type	FOOTING, CONCRETE REINFORCED	Nearest intersection	RIDGE RD (S.R. #104)
Number of Spans	1	<b><u>Miscellaneous Characteristics:</u></b>	
Max Clr. Span	10.00 feet	Traffic	1874
Length	<b>10.00</b> feet	Traffic date	1/1/12
Width	70'-1"	Speed	<b>55</b> mph
Rise	4'-0"	Waterproof	YES
Skew	0 degrees	Plans Availability	YES
Number of Lanes	2	Maintenance 1	MONROE COUNTY
R.O.W. Width	66.00 feet	Maintenance 2	N/A
Road Orientation	N & S		

<b><u>REDMAN ROAD</u></b>		<b>Over <u>WEST CREEK TRIBUTARY</u></b>	
<b><u>Identification:</u></b>		<b><u>Location:</u></b>	
S.I.N	<b>03-236-386</b>	Town	<b>CLARKSON</b>
B.I.N	CULVERT	Milepoint	3.86 miles N. OF CLARKSON T.L.
Year Built	1926	NE Property	2660
Last PM / Rehab	N/A	NW Property	2669
Functional Location	T-BRDG-B0023	SE Property	N/A
<b><u>Physical Characteristics:</u></b>		SW Property	N/A
Superstructure Type	<b>BOX, 3 SIDED R.C.</b>	Nearest intersection	ROOSEVELT HIGHWAY (S.R. #18)
Substructure Type	FOOTING, CONCRETE REINFORCED	Nearest intersection	RIDGE RD (S.R. #104)
Number of Spans	1	<b><u>Miscellaneous Characteristics:</u></b>	
Max Clr. Span	9.00 feet	Traffic	1874
Length	<b>9.00</b> feet	Traffic date	1/1/12
Width	38'-0"	Speed	<b>55</b> mph
Rise	2'-5"	Waterproof	NO
Skew	0 degrees	Plans Availability	NO
Number of Lanes	2	Maintenance 1	MONROE COUNTY
R.O.W. Width	66.00 feet	Maintenance 2	N/A
Road Orientation	N & S		

<b><u>REDMAN ROAD</u></b>		<b>Over <u>SANDY CREEK TRIBUTARY</u></b>	
<b><u>Identification:</u></b>		<b><u>Location:</u></b>	
S.I.N	<b>06-236-034</b>	Town	<b>HAMLIN</b>
B.I.N	3368090	Milepoint	0.34 miles N. OF HAMLIN T.L.
Year Built	1989	NE Property	2232
Last PM / Rehab	N/A	NW Property	N/A
Functional Location	T-BRDG-B0146	SE Property	2288
<b><u>Physical Characteristics:</u></b>		SW Property	2295
Superstructure Type	<b>BEAM, PRESTRESSED VOIDED</b>	Nearest intersection	ROOSEVELT HIGHWAY (S.R. #18)
Substructure Type	CONCRETE, REINFORCED	Nearest intersection	CLARKSON-HAMLIN TL (CR. #213)
Number of Spans	1	<b><u>Miscellaneous Characteristics:</u></b>	
Max Clr. Span	19.42 feet	Traffic	2045
Length	<b>19.42</b> feet	Traffic date	1/1/05
Width	40'-8"	Speed	<b>55</b> mph
Rise	5'-9"	Waterproof	YES
Skew	26 degrees	Plans Availability	YES
Number of Lanes	2	Maintenance 1	MONROE COUNTY
R.O.W. Width	66.00 feet	Maintenance 2	N/A
Road Orientation	N & S		

# Monroe County Bridge and Culvert Inventory

<b><u>REDMAN ROAD</u></b>		<b>Over <u>SANDY CREEK</u></b>	
<b><u>Identification:</u></b>		<b><u>Location:</u></b>	
S.I.N	<b>06-236-073</b>	Town	<b>HAMLIN</b>
B.I.N	3317650	Milepoint	0.73 miles N. OF HAMLIN T.L.
Year Built	1964	NE Property	N/A
Last PM / Rehab	N/A	NW Property	N/A
Functional Location	T-BRDG-B0147	SE Property	2148
<b><u>Physical Characteristics:</u></b>		SW Property	2159
Superstructure Type	<b>BEAM, STEEL/COMP</b>	Nearest intersection	ROOSEVELT HIGHWAY (S.R. #18)
Substructure Type	CONCRETE, REINFORCED	Nearest intersection	CLARKSON-HAMLIN TL (CR. #213)
Number of Spans	2	<b><u>Miscellaneous Characteristics:</u></b>	
Max Clr. Span	52.00 feet	Traffic	2045
Length	<b>106.00</b> feet	Traffic date	1/1/05
Width	35'-4"	Speed	<b>55</b> mph
Rise	8'-6"	Waterproof	NO
Skew	15 degrees	Plans Availability	YES
Number of Lanes	2	Maintenance 1	MONROE COUNTY
R.O.W. Width	66.00 feet	Maintenance 2	N/A
Road Orientation	N & S		

<b><u>REDMAN ROAD</u></b>		<b>Over <u>YANTY CREEK TRIBUTARY</u></b>	
<b><u>Identification:</u></b>		<b><u>Location:</u></b>	
S.I.N	<b>06-236-239</b>	Town	<b>HAMLIN</b>
B.I.N	CULVERT	Milepoint	2.39 miles N. OF HAMLIN T.L.
Year Built	1929	NE Property	1390
Last PM / Rehab	N/A	NW Property	1383
Functional Location	T-BRDG-B0435	SE Property	N/A
<b><u>Physical Characteristics:</u></b>		SW Property	1413
Superstructure Type	<b>BOX, 3 SIDED R.C.</b>	Nearest intersection	CHURCH RD (S.R. #360)
Substructure Type	FOOTING, CONCRETE REINFORCED	Nearest intersection	RICK SCHOOL HOUSE RD (CR #203)
Number of Spans	1	<b><u>Miscellaneous Characteristics:</u></b>	
Max Clr. Span	9.00 feet	Traffic	1139
Length	<b>9.00</b> feet	Traffic date	1/1/12
Width	26'-0"	Speed	<b>45</b> mph
Rise	5'-0"	Waterproof	NO
Skew	0 degrees	Plans Availability	NO
Number of Lanes	2	Maintenance 1	MONROE COUNTY
R.O.W. Width	66.00 feet	Maintenance 2	N/A
Road Orientation	N & S		

<b><u>REDMAN ROAD</u></b>		<b>Over <u>YANTY CREEK TRIBUTARY</u></b>	
<b><u>Identification:</u></b>		<b><u>Location:</u></b>	
S.I.N	<b>06-236-252</b>	Town	<b>HAMLIN</b>
B.I.N	CULVERT	Milepoint	2.52 miles N. OF HAMLIN T.L.
Year Built	1800	NE Property	3108
Last PM / Rehab	N/A	NW Property	N/A
Functional Location	T-BRDG-B0469	SE Property	CHURCH ROAD
<b><u>Physical Characteristics:</u></b>		SW Property	1365
Superstructure Type	<b>BOX, 3 SIDED R.C.</b>	Nearest intersection	CHURCH RD (C.R. #277)
Substructure Type	FOOTING, CONCRETE REINFORCED	Nearest intersection	MORTON RD (C.R. #279)
Number of Spans	1	<b><u>Miscellaneous Characteristics:</u></b>	
Max Clr. Span	4.00 feet	Traffic	1139
Length	<b>4.00</b> feet	Traffic date	1/1/12
Width	50'-0"	Speed	<b>45</b> mph
Rise	2'-0"	Waterproof	NO
Skew	0 degrees	Plans Availability	NO
Number of Lanes	2	Maintenance 1	MONROE COUNTY
R.O.W. Width	66.00 feet	Maintenance 2	N/A
Road Orientation	N & S		



# Monroe County Bridge and Culvert Inventory

## REDMAN ROAD

## Over YANTY CREEK TRIBUTARY

### Identification:

S.I.N **06-236-263**  
 B.I.N CULVERT  
 Year Built 1800  
 Last PM / Rehab N/A  
 Functional Location T-BRDG-B0470

### Location:

Town **HAMLIN**  
 Milepoint 2.63 miles N. OF HAMLIN T.L.  
 NE Property 1312  
 NW Property 1303  
 SE Property 1320  
 SW Property 1331

### Physical Characteristics:

Superstructure Type **BOX, 3 SIDED R.C.**  
 Substructure Type FOOTING, CONCRETE REINFORCED  
 Number of Spans 1  
 Max Clr. Span 2.00 feet  
 Length **2.00** feet  
 Width 43'-0"  
 Rise 2'-0"  
 Skew 0 degrees  
 Number of Lanes 2  
 R.O.W. Width 66.00 feet  
 Road Orientation N & S

Nearest intersection CHURCH RD (C.R. #277)  
 Nearest intersection MORTON RD (C.R. #279)

### Miscellaneous Characteristics:

Traffic 1171  
 Traffic date 1/1/12  
 Speed **45** mph  
 Waterproof NO  
 Plans Availability NO  
 Maintenance 1 MONROE COUNTY  
 Maintenance 2 N/A

## REDMAN ROAD

## Over YANTY CREEK TRIBUTARY

### Identification:

S.I.N **06-236-326**  
 B.I.N CULVERT  
 Year Built 1800  
 Last PM / Rehab N/A  
 Functional Location T-BRDG-B0471

### Location:

Town **HAMLIN**  
 Milepoint 3.26 miles N. OF HAMLIN T.L.  
 NE Property N/A  
 NW Property N/A  
 SE Property N/A  
 SW Property N/A

### Physical Characteristics:

Superstructure Type **BOX, 3 SIDED R.C.**  
 Substructure Type FOOTING, CONCRETE REINFORCED  
 Number of Spans 1  
 Max Clr. Span 2.00 feet  
 Length **2.00** feet  
 Width 43'-0"  
 Rise 2'-0"  
 Skew 0 degrees  
 Number of Lanes 2  
 R.O.W. Width 66.00 feet  
 Road Orientation N & S

Nearest intersection MORTON RD (C.R. #279)  
 Nearest intersection JACOBS RD (T)

### Miscellaneous Characteristics:

Traffic 853  
 Traffic date 1/1/12  
 Speed **55** mph  
 Waterproof NO  
 Plans Availability NO  
 Maintenance 1 MONROE COUNTY  
 Maintenance 2 N/A

## REDMAN ROAD

## Over YANTY CREEK TRIBUTARY

### Identification:

S.I.N **06-236-338**  
 B.I.N 1041320  
 Year Built 1946  
 Last PM / Rehab N/A  
 Functional Location T-BRDG-B0461

### Location:

Town **HAMLIN**  
 Milepoint 3.38 miles N. OF HAMLIN T.L.  
 NE Property 956  
 NW Property 971  
 SE Property N/A  
 SW Property N/A

### Physical Characteristics:

Superstructure Type **SLAB, CONCRETE**  
 Substructure Type FOOTING, CONCRETE REINFORCED  
 Number of Spans 1  
 Max Clr. Span 26.00 feet  
 Length **29.00** feet  
 Width 33'-0"  
 Rise 10'-6"  
 Skew 0 degrees  
 Number of Lanes 2  
 R.O.W. Width 66.00 feet  
 Road Orientation N & S

Nearest intersection MORTON RD (C.R. #279)  
 Nearest intersection JACOBS RD (T)

### Miscellaneous Characteristics:

Traffic 853  
 Traffic date 1/1/12  
 Speed **55** mph  
 Waterproof NO  
 Plans Availability NO  
 Maintenance 1 MONROE COUNTY  
 Maintenance 2 N/A

# Monroe County Bridge and Culvert Inventory

<b><u>REDMAN ROAD</u></b>		<b>Over <u>YANTY CREEK TRIB ('08)</u></b>	
<b><u>Identification:</u></b>		<b><u>Location:</u></b>	
S.I.N	<b>06-236-377</b>	Town	<b>HAMLIN</b>
B.I.N	CULVERT	Milepoint	3.77 miles N. OF HAMLIN T.L.
Year Built	1800	NE Property	N/A
Last PM / Rehab	N/A	NW Property	N/A
Functional Location	T-BRDG-B0472	SE Property	N/A
<b><u>Physical Characteristics:</u></b>		SW Property	N/A
Superstructure Type	<b>BOX, 3 SIDED R.C.</b>	Nearest intersection	MORTON RD (C.R. #279)
Substructure Type	FOOTING, CONCRETE REINFORCED	Nearest intersection	JACOBS RD (T)
Number of Spans	1	<b><u>Miscellaneous Characteristics:</u></b>	
Max Clr. Span	2.00 feet	Traffic	853
Length	<b>2.00</b> feet	Traffic date	1/1/12
Width	43'-6"	Speed	<b>55</b> mph
Rise	2'-0"	Waterproof	NO
Skew	0 degrees	Plans Availability	NO
Number of Lanes	2	Maintenance 1	MONROE COUNTY
R.O.W. Width	66.00 feet	Maintenance 2	N/A
Road Orientation	N & S		

<b><u>REDMAN ROAD</u></b>		<b>Over <u>YANTY CREEK TRIB ('08)</u></b>	
<b><u>Identification:</u></b>		<b><u>Location:</u></b>	
S.I.N	<b>06-236-388</b>	Town	<b>HAMLIN</b>
B.I.N	CULVERT	Milepoint	3.88 miles N. OF HAMLIN T.L.
Year Built	1800	NE Property	768
Last PM / Rehab	N/A	NW Property	773
Functional Location	T-BRDG-B0473	SE Property	KLUDT FARMS
<b><u>Physical Characteristics:</u></b>		SW Property	N/A
Superstructure Type	<b>BOX, 3 SIDED R.C.</b>	Nearest intersection	MORTON RD (C.R. #279)
Substructure Type	FOOTING, CONCRETE REINFORCED	Nearest intersection	JACOBS RD (T)
Number of Spans	1	<b><u>Miscellaneous Characteristics:</u></b>	
Max Clr. Span	2.00 feet	Traffic	853
Length	<b>2.00</b> feet	Traffic date	1/1/12
Width	46'-0"	Speed	<b>55</b> mph
Rise	1'-0"	Waterproof	NO
Skew	0 degrees	Plans Availability	NO
Number of Lanes	2	Maintenance 1	MONROE COUNTY
R.O.W. Width	66.00 feet	Maintenance 2	N/A
Road Orientation	N & S		

<b><u>REDMAN ROAD</u></b>		<b>Over <u>YANTY CREEK TRIB ('08)</u></b>	
<b><u>Identification:</u></b>		<b><u>Location:</u></b>	
S.I.N	<b>06-236-393</b>	Town	<b>HAMLIN</b>
B.I.N	CULVERT	Milepoint	3.93 miles N. OF HAMLIN T.L.
Year Built	1800	NE Property	N/A
Last PM / Rehab	N/A	NW Property	N/A
Functional Location	T-BRDG-B0474	SE Property	768
<b><u>Physical Characteristics:</u></b>		SW Property	773
Superstructure Type	<b>BOX, 4 SIDED R.C.</b>	Nearest intersection	MORTON RD (C.R. #279)
Substructure Type	EARTH	Nearest intersection	JACOBS RD (T)
Number of Spans	1	<b><u>Miscellaneous Characteristics:</u></b>	
Max Clr. Span	2.00 feet	Traffic	853
Length	<b>2.00</b> feet	Traffic date	1/1/12
Width	60'-0"	Speed	<b>55</b> mph
Rise	1'-6"	Waterproof	NO
Skew	0 degrees	Plans Availability	NO
Number of Lanes	2	Maintenance 1	MONROE COUNTY
R.O.W. Width	66.00 feet	Maintenance 2	N/A
Road Orientation	N & S		

# Monroe County Bridge and Culvert Inventory

## REDMAN ROAD

## Over YANTY CREEK TRIB ('08)

### Identification:

S.I.N **06-236-399**  
 B.I.N CULVERT  
 Year Built 1800  
 Last PM / Rehab N/A  
 Functional Location T-BRDG-B0475

### Location:

Town **HAMLIN**  
 Milepoint 3.99 miles N. OF HAMLIN T.L.  
 NE Property 730  
 NW Property N/A  
 SE Property N/A  
 SW Property N/A

### Physical Characteristics:

Superstructure Type **BOX, 4 SIDED R.C.**  
 Substructure Type EARTH  
 Number of Spans 1  
 Max Clr. Span 2.00 feet  
 Length **2.00** feet  
 Width 60'-0"  
 Rise 1'-6"  
 Skew 0 degrees  
 Number of Lanes 2  
 R.O.W. Width 66.00 feet  
 Road Orientation N & S

Nearest intersection MORTON RD (C.R. #279)  
 Nearest intersection JACOBS RD (T)

### Miscellaneous Characteristics:

Traffic 853  
 Traffic date 1/1/12  
 Speed **55** mph  
 Waterproof NO  
 Plans Availability NO  
 Maintenance 1 MONROE COUNTY  
 Maintenance 2 N/A

## REDMAN ROAD

## Over YANTY CREEK TRIB ('08)

### Identification:

S.I.N **06-236-408**  
 B.I.N CULVERT  
 Year Built 1800  
 Last PM / Rehab N/A  
 Functional Location T-BRDG-B0497

### Location:

Town **HAMLIN**  
 Milepoint 4.08 miles N. OF HAMLIN T.L.  
 NE Property N/A  
 NW Property 689  
 SE Property N/A  
 SW Property N/A

### Physical Characteristics:

Superstructure Type **BOX, 4 SIDED R.C.**  
 Substructure Type EARTH  
 Number of Spans 1  
 Max Clr. Span 5.00 feet  
 Length **5.00** feet  
 Width 40'-6"  
 Rise 3'-0"  
 Skew 0 degrees  
 Number of Lanes 2  
 R.O.W. Width 66.00 feet  
 Road Orientation N & S

Nearest intersection JACOBS RD (T)  
 Nearest intersection MOSCOW RD (C.R. #211)

### Miscellaneous Characteristics:

Traffic 853  
 Traffic date 1/1/12  
 Speed **55** mph  
 Waterproof NO  
 Plans Availability NO  
 Maintenance 1 MONROE COUNTY  
 Maintenance 2 N/A

## REDMAN ROAD

## Over YANTY CREEK TRIB ('08)

### Identification:

S.I.N **06-236-418**  
 B.I.N CULVERT  
 Year Built 1800  
 Last PM / Rehab N/A  
 Functional Location T-BRDG-B0498

### Location:

Town **HAMLIN**  
 Milepoint 4.18 miles N. OF HAMLIN T.L.  
 NE Property 660  
 NW Property N/A  
 SE Property N/A  
 SW Property N/A

### Physical Characteristics:

Superstructure Type **BOX, 4 SIDED R.C.**  
 Substructure Type EARTH  
 Number of Spans 1  
 Max Clr. Span 2.00 feet  
 Length **2.00** feet  
 Width 44'-0"  
 Rise 1'-6"  
 Skew 0 degrees  
 Number of Lanes 2  
 R.O.W. Width 66.00 feet  
 Road Orientation N & S

Nearest intersection JACOBS RD (T)  
 Nearest intersection MOSCOW RD (C.R. #211)

### Miscellaneous Characteristics:

Traffic 853  
 Traffic date 1/1/12  
 Speed **55** mph  
 Waterproof NO  
 Plans Availability NO  
 Maintenance 1 MONROE COUNTY  
 Maintenance 2 N/A

# Monroe County Bridge and Culvert Inventory

<b><u>REDMAN ROAD</u></b>		<b>Over <u>YANTY CREEK TRIB ('08)</u></b>	
<b><u>Identification:</u></b>		<b><u>Location:</u></b>	
S.I.N	<b>06-236-427</b>	Town	<b>HAMLIN</b>
B.I.N	CULVERT	Milepoint	4.27 miles N. OF HAMLIN T.L.
Year Built	1800	NE Property	N/A
Last PM / Rehab	N/A	NW Property	N/A
Functional Location	T-BRDG-B0499	SE Property	N/A
<b><u>Physical Characteristics:</u></b>		SW Property	626
Superstructure Type	<b>BOX, 4 SIDED R.C.</b>	Nearest intersection	JACOBS RD (T)
Substructure Type	EARTH	Nearest intersection	MOSCOW RD (C.R. #211)
Number of Spans	1	<b><u>Miscellaneous Characteristics:</u></b>	
Max Clr. Span	2.00 feet	Traffic	853
Length	<b>2.00</b> feet	Traffic date	1/1/12
Width	42'-6"	Speed	<b>55</b> mph
Rise	1'-6"	Waterproof	NO
Skew	0 degrees	Plans Availability	NO
Number of Lanes	2	Maintenance 1	MONROE COUNTY
R.O.W. Width	66.00 feet	Maintenance 2	N/A
Road Orientation	N & S		

<b><u>REDMAN ROAD</u></b>		<b>Over <u>YANTY CREEK TRIB ('08)</u></b>	
<b><u>Identification:</u></b>		<b><u>Location:</u></b>	
S.I.N	<b>06-236-439</b>	Town	<b>HAMLIN</b>
B.I.N	CULVERT	Milepoint	4.39 miles N. OF HAMLIN T.L.
Year Built	1800	NE Property	N/A
Last PM / Rehab	N/A	NW Property	555
Functional Location	T-BRDG-B0500	SE Property	N/A
<b><u>Physical Characteristics:</u></b>		SW Property	N/A
Superstructure Type	<b>BOX, 4 SIDED R.C.</b>	Nearest intersection	JACOBS RD (T)
Substructure Type	EARTH	Nearest intersection	MOSCOW RD (C.R. #211)
Number of Spans	1	<b><u>Miscellaneous Characteristics:</u></b>	
Max Clr. Span	3.00 feet	Traffic	853
Length	<b>3.00</b> feet	Traffic date	1/1/12
Width	47'-0"	Speed	<b>55</b> mph
Rise	1'-6"	Waterproof	NO
Skew	0 degrees	Plans Availability	NO
Number of Lanes	2	Maintenance 1	MONROE COUNTY
R.O.W. Width	66.00 feet	Maintenance 2	N/A
Road Orientation	N & S		

<b><u>REDMAN ROAD</u></b>		<b>Over <u>YANTY CREEK TRIB ('08)</u></b>	
<b><u>Identification:</u></b>		<b><u>Location:</u></b>	
S.I.N	<b>06-236-446</b>	Town	<b>HAMLIN</b>
B.I.N	CULVERT	Milepoint	4.46 miles N. OF HAMLIN T.L.
Year Built	1800	NE Property	N/A
Last PM / Rehab	N/A	NW Property	N/A
Functional Location	T-BRDG-B0501	SE Property	N/A
<b><u>Physical Characteristics:</u></b>		SW Property	N/A
Superstructure Type	<b>BOX, 4 SIDED R.C.</b>	Nearest intersection	JACOBS RD (T)
Substructure Type	EARTH	Nearest intersection	MOSCOW RD (C.R. #211)
Number of Spans	1	<b><u>Miscellaneous Characteristics:</u></b>	
Max Clr. Span	2.00 feet	Traffic	853
Length	<b>2.00</b> feet	Traffic date	1/1/12
Width	8'-0"	Speed	<b>55</b> mph
Rise	1'-6"	Waterproof	NO
Skew	0 degrees	Plans Availability	NO
Number of Lanes	2	Maintenance 1	MONROE COUNTY
R.O.W. Width	66.00 feet	Maintenance 2	N/A
Road Orientation	N & S		

# Monroe County Bridge and Culvert Inventory

<b><u>REDMAN ROAD</u></b>		<b>Over <u>YANTY CREEK TRIB ('08)</u></b>	
<b><u>Identification:</u></b>		<b><u>Location:</u></b>	
S.I.N	<b>06-236-451</b>	Town	<b>HAMLIN</b>
B.I.N	CULVERT	Milepoint	4.51 miles N. OF HAMLIN T.L.
Year Built	1800	NE Property	N/A
Last PM / Rehab	N/A	NW Property	N/A
Functional Location	T-BRDG-B0502	SE Property	526
<b><u>Physical Characteristics:</u></b>		SW Property	N/A
Superstructure Type	<b>BOX, 4 SIDED R.C.</b>	Nearest intersection	JACOBS RD (T)
Substructure Type	EARTH	Nearest intersection	MOSCOW RD (C.R. #211)
Number of Spans	1	<b><u>Miscellaneous Characteristics:</u></b>	
Max Clr. Span	2.00 feet	Traffic	853
Length	<b>2.00</b> feet	Traffic date	1/1/12
Width	"49'-0"	Speed	<b>55</b> mph
Rise	1'-6"	Waterproof	NO
Skew	0 degrees	Plans Availability	NO
Number of Lanes	2	Maintenance 1	MONROE COUNTY
R.O.W. Width	66.00 feet	Maintenance 2	N/A
Road Orientation	N & S		

<b><u>REDMAN ROAD</u></b>		<b>Over <u>YANTY CREEK TRIB ('08)</u></b>	
<b><u>Identification:</u></b>		<b><u>Location:</u></b>	
S.I.N	<b>06-236-469</b>	Town	<b>HAMLIN</b>
B.I.N	CULVERT	Milepoint	4.69 miles N. OF HAMLIN T.L.
Year Built	1800	NE Property	430
Last PM / Rehab	N/A	NW Property	N/A
Functional Location	T-BRDG-B0503	SE Property	N/A
<b><u>Physical Characteristics:</u></b>		SW Property	N/A
Superstructure Type	<b>BOX, 4 SIDED R.C.</b>	Nearest intersection	MOSCOW RD (C.R. #211)
Substructure Type	EARTH	Nearest intersection	COOK RD (T)
Number of Spans	1	<b><u>Miscellaneous Characteristics:</u></b>	
Max Clr. Span	2.00 feet	Traffic	853
Length	<b>2.00</b> feet	Traffic date	1/1/12
Width	54'-0"	Speed	<b>55</b> mph
Rise	1'-6"	Waterproof	NO
Skew	0 degrees	Plans Availability	NO
Number of Lanes	2	Maintenance 1	MONROE COUNTY
R.O.W. Width	66.00 feet	Maintenance 2	N/A
Road Orientation	N & S		

<b><u>REDMAN ROAD</u></b>		<b>Over <u>YANTY CREEK TRIB ('08)</u></b>	
<b><u>Identification:</u></b>		<b><u>Location:</u></b>	
S.I.N	<b>06-236-475</b>	Town	<b>HAMLIN</b>
B.I.N	CULVERT	Milepoint	4.75 miles N. OF HAMLIN T.L.
Year Built	1800	NE Property	N/A
Last PM / Rehab	N/A	NW Property	N/A
Functional Location	T-BRDG-B0504	SE Property	
<b><u>Physical Characteristics:</u></b>		SW Property	417
Superstructure Type	<b>BOX, 4 SIDED R.C.</b>	Nearest intersection	MOSCOW RD (C.R. #211)
Substructure Type	EARTH	Nearest intersection	COOK RD (T)
Number of Spans	1	<b><u>Miscellaneous Characteristics:</u></b>	
Max Clr. Span	2.00 feet	Traffic	853
Length	<b>2.00</b> feet	Traffic date	1/1/12
Width	58'-6"	Speed	<b>55</b> mph
Rise	1'-6"	Waterproof	NO
Skew	0 degrees	Plans Availability	NO
Number of Lanes	2	Maintenance 1	MONROE COUNTY
R.O.W. Width	66.00 feet	Maintenance 2	N/A
Road Orientation	N & S		

# Monroe County Bridge and Culvert Inventory

<b><u>REDMAN ROAD</u></b>		<b>Over <u>YANTY CREEK TRIB ('08)</u></b>	
<b><u>Identification:</u></b>		<b><u>Location:</u></b>	
S.I.N	<b>06-236-496</b>	Town	<b>HAMLIN</b>
B.I.N	CULVERT	Milepoint	4.96 miles N. OF HAMLIN T.L.
Year Built	1800	NE Property	318
Last PM / Rehab	N/A	NW Property	317
Functional Location	T-BRDG-B0505	SE Property	N/A
<b><u>Physical Characteristics:</u></b>		SW Property	N/A
Superstructure Type	<b>BOX, 4 SIDED R.C.</b>	Nearest intersection	MOSCOW RD (C.R. #211)
Substructure Type	EARTH	Nearest intersection	COOK RD (T)
Number of Spans	1	<b><u>Miscellaneous Characteristics:</u></b>	
Max Clr. Span	2.00 feet	Traffic	853
Length	<b>2.00</b> feet	Traffic date	1/1/12
Width	50'-0"	Speed	<b>55</b> mph
Rise	1'-6"	Waterproof	NO
Skew	0 degrees	Plans Availability	NO
Number of Lanes	2	Maintenance 1	MONROE COUNTY
R.O.W. Width	66.00 feet	Maintenance 2	N/A
Road Orientation	N & S		

<b><u>REDMAN ROAD</u></b>		<b>Over <u>YANTY CREEK TRIB ('08)</u></b>	
<b><u>Identification:</u></b>		<b><u>Location:</u></b>	
S.I.N	<b>06-236-510</b>	Town	<b>HAMLIN</b>
B.I.N	CULVERT	Milepoint	5.10 miles N. OF HAMLIN T.L.
Year Built	1800	NE Property	N/A
Last PM / Rehab	N/A	NW Property	N/A
Functional Location	T-BRDG-B0506	SE Property	N/A
<b><u>Physical Characteristics:</u></b>		SW Property	N/A
Superstructure Type	<b>BOX, 4 SIDED R.C.</b>	Nearest intersection	MOSCOW RD (C.R. #211)
Substructure Type	EARTH	Nearest intersection	COOK RD (T)
Number of Spans	1	<b><u>Miscellaneous Characteristics:</u></b>	
Max Clr. Span	3.00 feet	Traffic	853
Length	<b>3.00</b> feet	Traffic date	1/1/12
Width	63'-0"	Speed	<b>55</b> mph
Rise	1'-6"	Waterproof	NO
Skew	0 degrees	Plans Availability	NO
Number of Lanes	2	Maintenance 1	MONROE COUNTY
R.O.W. Width	66.00 feet	Maintenance 2	N/A
Road Orientation	N & S		

<b><u>REDMAN ROAD</u></b>		<b>Over <u>ERIE CANAL</u></b>	
<b><u>Identification:</u></b>		<b><u>Location:</u></b>	
S.I.N	<b>17-236-382</b>	Town	<b>SWEDEN</b>
B.I.N	4443210	Milepoint	3.82 miles N. OF CAPEN RD
Year Built	1983	NE Property	N/A
Last PM / Rehab	N/A	NW Property	N/A
Functional Location	T-BRDG-B0303	SE Property	N/A
<b><u>Physical Characteristics:</u></b>		SW Property	N/A
Superstructure Type	<b>BEAM, STEEL/COMP</b>	Nearest intersection	BROCKPORT HOLLEY RD (SR #31)
Substructure Type	CONCRETE, REINFORCED	Nearest intersection	CANAL RD/HOLLEY ST
Number of Spans	3	<b><u>Miscellaneous Characteristics:</u></b>	
Max Clr. Span	104.00 feet	Traffic	950
Length	<b>239.00</b> feet	Traffic date	1/1/10
Width	64'-0"	Speed	<b>40</b> mph
Rise	37'-0"	Waterproof	NO
Skew	0 degrees	Plans Availability	NO
Number of Lanes	4	Maintenance 1	NEW YORK STATE
R.O.W. Width	49.50 feet	Maintenance 2	MC
Road Orientation	E & W		

# Monroe County Bridge and Culvert Inventory

## REEVES ROAD

## Over RED CREEK TRIBUTARY

### Identification:

S.I.N **07-073-025**  
 B.I.N CULVERT  
 Year Built 1969  
 Last PM / Rehab N/A  
 Functional Location T-BRDG-B0206

### Location:

Town **HENRIETTA**  
 Milepoint 0.25 miles E. OF PINNACLE RD  
 NE Property N/A  
 NW Property 132  
 SE Property N/A  
 SW Property 123  
 Nearest intersection TOBIN RD (C.R. #90)  
 Nearest intersection PINNACLE RD (C.R. #92)

### Physical Characteristics:

Superstructure Type **M.P.P.A.**  
 Substructure Type EARTH  
 Number of Spans 1  
 Max Clr. Span 8.83 feet  
 Length **8.83** feet  
 Width 44'-0"  
 Rise 6'-1"  
 Skew 0 degrees  
 Number of Lanes 2  
 R.O.W. Width 66.00 feet  
 Road Orientation E & W

### Miscellaneous Characteristics:

Traffic 1318  
 Traffic date 1/1/08  
 Speed **35** mph  
 Waterproof NO  
 Plans Availability YES  
 Maintenance 1 MONROE COUNTY  
 Maintenance 2 N/A

## RIDGEWAY AVENUE

## Over ROUND POND TRIBUTARY

### Identification:

S.I.N **05-111-159**  
 B.I.N CULVERT  
 Year Built 1985  
 Last PM / Rehab N/A  
 Functional Location T-BRDG-B0075

### Location:

Town **GREECE**  
 Milepoint 1.59 miles E. OF MANITOU RD  
 NE Property 2842  
 NW Property 2850  
 SE Property 2847  
 SW Property 2857  
 Nearest intersection LONG POND RD (C.R. #136)  
 Nearest intersection W. HILL ESTATES

### Physical Characteristics:

Superstructure Type **C.M.P.A.**  
 Substructure Type EARTH  
 Number of Spans 2  
 Max Clr. Span 5.33 feet  
 Length **12.00** feet  
 Width 62'-0"  
 Rise 3'-6"  
 Skew 25 degrees  
 Number of Lanes 2  
 R.O.W. Width 66.00 feet  
 Road Orientation E & W

### Miscellaneous Characteristics:

Traffic 6622  
 Traffic date 1/1/12  
 Speed **35** mph  
 Waterproof NO  
 Plans Availability YES  
 Maintenance 1 MONROE COUNTY  
 Maintenance 2 N/A

## RIDGEWAY AVENUE

## Over ROUND POND TRIBUTARY

### Identification:

S.I.N **05-111-215**  
 B.I.N CULVERT  
 Year Built 2002  
 Last PM / Rehab N/A  
 Functional Location T-BRDG-B0076

### Location:

Town **GREECE**  
 Milepoint 2.15 miles E. OF MANITOU RD  
 NE Property 2710  
 NW Property 2740  
 SE Property 2735  
 SW Property 2739  
 Nearest intersection ELMGROVE RD (S.R. #386)  
 Nearest intersection LONG POND RD (C.R. #136)

### Physical Characteristics:

Superstructure Type **BOX, 4 SIDED P.C.**  
 Substructure Type FOOTING, CONCRETE REINFORCED  
 Number of Spans 1  
 Max Clr. Span 8.10 feet  
 Length **8.10** feet  
 Width 61'-0"  
 Rise 5'-0"  
 Skew 50 degrees  
 Number of Lanes 2  
 R.O.W. Width 66.00 feet  
 Road Orientation E & W

### Miscellaneous Characteristics:

Traffic 6622  
 Traffic date 1/1/12  
 Speed **35** mph  
 Waterproof YES  
 Plans Availability YES  
 Maintenance 1 MONROE COUNTY  
 Maintenance 2 N/A



# Monroe County Bridge and Culvert Inventory

<b><u>RIDGEWAY AVENUE</u></b>		<b>Over <u>ROUND POND TRIBUTARY</u></b>	
<b><u>Identification:</u></b>		<b><u>Location:</u></b>	
S.I.N	<b>05-111-237</b>	Town	<b>GREECE</b>
B.I.N	CULVERT	Milepoint	2.37 miles E. OF MANITOU RD
Year Built	1989	NE Property	2690
Last PM / Rehab	N/A	NW Property	2696
Functional Location	T-BRDG-B0185	SE Property	2681
<b><u>Physical Characteristics:</u></b>		SW Property	2699
Superstructure Type	<b>C.M.P. &amp; CONC. ARCH</b>	Nearest intersection	LONG POND RD (C.R. #136)
Substructure Type	FOOTING, CONCRETE REINFORCED	Nearest intersection	ELMGROVE RD (S.R. #386)
Number of Spans	1	<b><u>Miscellaneous Characteristics:</u></b>	
Max Clr. Span	4.50 feet	Traffic	6622
Length	<b>4.50</b> feet	Traffic date	1/1/12
Width	97'-6"	Speed	<b>35</b> mph
Rise	4'-6"	Waterproof	NO
Skew	0 degrees	Plans Availability	NO
Number of Lanes	2	Maintenance 1	MONROE COUNTY
R.O.W. Width	66.00 feet	Maintenance 2	N/A
Road Orientation	E & W		

<b><u>RIDGEWAY AVENUE</u></b>		<b>Over <u>INTERSTATE ROUTE 390</u></b>	
<b><u>Identification:</u></b>		<b><u>Location:</u></b>	
S.I.N	<b>05-111-374</b>	Town	<b>GREECE</b>
B.I.N	1062510	Milepoint	3.74 miles E. OF MANITOU RD
Year Built	1971	NE Property	N/A
Last PM / Rehab	N/A	NW Property	N/A
Functional Location	T-BRDG-B0077	SE Property	N/A
<b><u>Physical Characteristics:</u></b>		SW Property	N/A
Superstructure Type	<b>BEAM, STEEL/COMP</b>	Nearest intersection	LONG POND RD (C.R. #136)
Substructure Type	CONCRETE, REINFORCED	Nearest intersection	LEE RD/LATONA RD
Number of Spans	2	<b><u>Miscellaneous Characteristics:</u></b>	
Max Clr. Span	100.00 feet	Traffic	19950
Length	<b>193.00</b> feet	Traffic date	1/1/14
Width	63'-5"	Speed	<b>35</b> mph
Rise	14'-0"	Waterproof	NO
Skew	23 degrees	Plans Availability	NO
Number of Lanes	4	Maintenance 1	NEW YORK STATE
R.O.W. Width	66.00 feet	Maintenance 2	MC
Road Orientation	E & W		

<b><u>RIDGEWAY AVENUE</u></b>		<b>Over <u>KODAK ROAD (PRIVATE)</u></b>	
<b><u>Identification:</u></b>		<b><u>Location:</u></b>	
S.I.N	<b>05-111-416</b>	Town	<b>GREECE</b>
B.I.N	3211140	Milepoint	4.16 miles E. OF MANITOU RD
Year Built	1969	NE Property	N/A
Last PM / Rehab	N/A	NW Property	N/A
Functional Location	T-BRDG-B0078	SE Property	N/A
<b><u>Physical Characteristics:</u></b>		SW Property	N/A
Superstructure Type	<b>BEAM, STEEL/COMP</b>	Nearest intersection	MT. READ BOULEVARD (C.R. #150)
Substructure Type	CONCRETE, REINFORCED	Nearest intersection	LEE RD/LATONA RD
Number of Spans	1	<b><u>Miscellaneous Characteristics:</u></b>	
Max Clr. Span	120.00 feet	Traffic	19950
Length	<b>120.00</b> feet	Traffic date	1/1/14
Width	48'-5"	Speed	<b>35</b> mph
Rise	N.A.	Waterproof	NO
Skew	0 degrees	Plans Availability	YES
Number of Lanes	4	Maintenance 1	KODAK
R.O.W. Width	66.00 feet	Maintenance 2	MC
Road Orientation	E & W		

# Monroe County Bridge and Culvert Inventory

## ROBERTSON ROAD

## Over BLACK CREEK TRIBUTARY

### Identification:

S.I.N **15-157-094**  
 B.I.N CULVERT  
 Year Built 1800  
 Last PM / Rehab N/A  
 Functional Location T-BRDG-B0551

### Location:

Town **RIGA**  
 Milepoint 0.94 miles E. OF CHURCHVILLE-RIGA R  
 NE Property 524  
 NW Property FIELD  
 SE Property 465  
 SW Property N/A  
 Nearest intersection BURNT MILL RD (T)  
 Nearest intersection PALMER RD (C.R.#184)

### Physical Characteristics:

Superstructure Type **C.M.P.A.**  
 Substructure Type EARTH  
 Number of Spans 1  
 Max Clr. Span 5.00 feet  
 Length **5.00** feet  
 Width 60' - 0"  
 Rise 4' - 0"  
 Skew 0 degrees  
 Number of Lanes 2  
 R.O.W. Width 49.50 feet  
 Road Orientation E & W

### Miscellaneous Characteristics:

Traffic 498  
 Traffic date 7/1/12  
 Speed **55** mph  
 Waterproof NO  
 Plans Availability NO  
 Maintenance 1 MONROE COUNTY  
 Maintenance 2 N/A

## ROBERTSON ROAD

## Over HOTEL CREEK

### Identification:

S.I.N **15-157-125**  
 B.I.N CULVERT  
 Year Built 1931  
 Last PM / Rehab N/A  
 Functional Location T-BRDG-B0270

### Location:

Town **RIGA**  
 Milepoint 1.25 miles E. OF CHURCHVILLE- RIGA R  
 NE Property 596  
 NW Property 560  
 SE Property 585  
 SW Property N/A  
 Nearest intersection PALMER RD (C.R. #184)  
 Nearest intersection BURNT MILL RD (T)

### Physical Characteristics:

Superstructure Type **BOX, 3 SIDED R.C.**  
 Substructure Type FOOTING, CONCRETE REINFORCED  
 Number of Spans 1  
 Max Clr. Span 11.00 feet  
 Length **11.00** feet  
 Width 39'-6"  
 Rise 3'-8"  
 Skew 0 degrees  
 Number of Lanes 2  
 R.O.W. Width 49.50 feet  
 Road Orientation E & W

### Miscellaneous Characteristics:

Traffic 498  
 Traffic date 1/1/12  
 Speed **55** mph  
 Waterproof NO  
 Plans Availability YES  
 Maintenance 1 MONROE COUNTY  
 Maintenance 2 N/A

## RUSH-WEST RUSH ROAD

## Over HONEOYE CREEK TRIBUTARY

### Identification:

S.I.N **16-065-093**  
 B.I.N CULVERT  
 Year Built 1800  
 Last PM / Rehab N/A  
 Functional Location T-BRDG-B0201

### Location:

Town **RUSH**  
 Milepoint 0.93 miles E. OF EAST RIVER RD  
 NE Property N/A  
 NW Property N/A  
 SE Property N/A  
 SW Property N/A  
 Nearest intersection WEST HENRIETTA RD (S.R. #15)  
 Nearest intersection INTERSTATE ROUTE #390

### Physical Characteristics:

Superstructure Type **BOX, 3 SIDED R.C.**  
 Substructure Type FOOTING, CONCRETE REINFORCED  
 Number of Spans 1  
 Max Clr. Span 2.00 feet  
 Length **2.00** feet  
 Width 36'-0"  
 Rise 2'-6"  
 Skew 0 degrees  
 Number of Lanes 2  
 R.O.W. Width 66.00 feet  
 Road Orientation E & W

### Miscellaneous Characteristics:

Traffic 768  
 Traffic date 1/1/15  
 Speed **45** mph  
 Waterproof NO  
 Plans Availability NO  
 Maintenance 1 MONROE COUNTY  
 Maintenance 2 N/A

# Monroe County Bridge and Culvert Inventory

## RUSH-WEST RUSH ROAD

## Over HONEOYE CREEK TRIBUTARY

### Identification:

S.I.N **16-065-198**  
 B.I.N 3317310  
 Year Built 1998  
 Last PM / Rehab N/A  
 Functional Location T-BRDG-B0356

### Location:

Town **RUSH**  
 Milepoint 1.98 miles E. OF EAST RIVER RD  
 NE Property 789  
 NW Property N/A  
 SE Property 794  
 SW Property N/A

### Physical Characteristics:

Superstructure Type **BOX, 3 SIDED P.C.**  
 Substructure Type CONCRETE, REINFORCED  
 Number of Spans 1  
 Max Clr. Span 37.25 feet  
 Length **37.25** feet  
 Width 37'-0"  
 Rise 8'-3"  
 Skew 20 degrees  
 Number of Lanes 2  
 R.O.W. Width 66.00 feet  
 Road Orientation E & W

Nearest intersection STONY BROOK RD (T)  
 Nearest intersection FISHELL RD (T)

### Miscellaneous Characteristics:

Traffic 795  
 Traffic date 1/1/12  
 Speed **45** mph  
 Waterproof NO  
 Plans Availability YES  
 Maintenance 1 MONROE COUNTY  
 Maintenance 2 N/A

## SALMON CREEK ROAD

## Over SALMON CREEK

### Identification:

S.I.N **17-246-220**  
 B.I.N CULVERT  
 Year Built 1982  
 Last PM / Rehab N/A  
 Functional Location T-BRDG-B0331

### Location:

Town **SWEDEN**  
 Milepoint 2.20 miles N. OF BEADLE RD  
 NE Property N/A  
 NW Property N/A  
 SE Property N/A  
 SW Property N/A

### Physical Characteristics:

Superstructure Type **M.P.P.A.**  
 Substructure Type EARTH  
 Number of Spans 1  
 Max Clr. Span 20.00 feet  
 Length **20.00** feet  
 Width 69'-0"  
 Rise 8'-6"  
 Skew 0 degrees  
 Number of Lanes 2  
 R.O.W. Width 49.50 feet  
 Road Orientation N & S

Nearest intersection BROCKPORT-SPENCERPORT (SR #31)  
 Nearest intersection COLBY ST (C.R. #173)

### Miscellaneous Characteristics:

Traffic 241  
 Traffic date 1/1/12  
 Speed **25** mph  
 Waterproof NO  
 Plans Availability NO  
 Maintenance 1 MONROE COUNTY  
 Maintenance 2 N/A

## SALT ROAD

## Over FOUR MILE CREEK TRIBUTARY

### Identification:

S.I.N **18-006-150**  
 B.I.N 3371000  
 Year Built 2013  
 Last PM / Rehab N/A  
 Functional Location T-BRDG-B0385

### Location:

Town **WEBSTER**  
 Milepoint 1.50 miles N. OF WEBSTER T.L.  
 NE Property 864  
 NW Property N/A  
 SE Property N/A  
 SW Property 873

### Physical Characteristics:

Superstructure Type **ARCH, PRECAST CONCRETE**  
 Substructure Type FOOTING, CONCRETE REINFORCED  
 Number of Spans 1  
 Max Clr. Span 32.00 feet  
 Length **34.05** feet  
 Width 38'-0"  
 Rise 9'-0"  
 Skew 3 degrees  
 Number of Lanes 2  
 R.O.W. Width 66.00 feet  
 Road Orientation N & S

Nearest intersection RIDGE RD (S.R. #404)  
 Nearest intersection STATE RD (C.R.#9)

### Miscellaneous Characteristics:

Traffic 5520  
 Traffic date 1/1/12  
 Speed **40** mph  
 Waterproof NO  
 Plans Availability YES  
 Maintenance 1 MONROE COUNTY  
 Maintenance 2 N/A

# Monroe County Bridge and Culvert Inventory

<b><u>SALT ROAD</u></b>		<b>Over <u>FOUR MILE CREEK TRIBUTARY</u></b>	
<b><u>Identification:</u></b>		<b><u>Location:</u></b>	
S.I.N	<b>18-006-312</b>	Town	<b>WEBSTER</b>
B.I.N	CULVERT	Milepoint	3.12 miles N. OF WEBSTER T.L.
Year Built	1994	NE Property	506
Last PM / Rehab	N/A	NW Property	507
Functional Location	T-BRDG-B0309	SE Property	N/A
<b><u>Physical Characteristics:</u></b>		SW Property	GOLF COURSE
Superstructure Type	<b>BOX, 4 SIDED P.C.</b>	Nearest intersection	WOODARD RD (T)
Substructure Type	EARTH	Nearest intersection	SCHLEGEL RD (C.R. #3)
Number of Spans	1	<b><u>Miscellaneous Characteristics:</u></b>	
Max Clr. Span	10.00 feet	Traffic	3196
Length	<b>10.00</b> feet	Traffic date	1/1/12
Width	39'-9"	Speed	<b>40</b> mph
Rise	3'-0"	Waterproof	YES
Skew	0 degrees	Plans Availability	NO
Number of Lanes	2	Maintenance 1	MONROE COUNTY
R.O.W. Width	66.00 feet	Maintenance 2	N/A
Road Orientation	N & S		

<b><u>SALT ROAD</u></b>		<b>Over <u>FOUR MILE CREEK TRIBUTARY</u></b>	
<b><u>Identification:</u></b>		<b><u>Location:</u></b>	
S.I.N	<b>18-006-379</b>	Town	<b>WEBSTER</b>
B.I.N	CULVERT	Milepoint	3.79 miles N. OF WEBSTER T.L.
Year Built	1985	NE Property	336
Last PM / Rehab	N/A	NW Property	355
Functional Location	T-BRDG-B0386	SE Property	374
<b><u>Physical Characteristics:</u></b>		SW Property	375
Superstructure Type	<b>M.P.P.A.</b>	Nearest intersection	WOODARD RD (T)
Substructure Type	EARTH	Nearest intersection	SCHLEGEL RD (C.R. #3)
Number of Spans	1	<b><u>Miscellaneous Characteristics:</u></b>	
Max Clr. Span	12.00 feet	Traffic	881
Length	<b>12.00</b> feet	Traffic date	1/1/14
Width	106'-0"	Speed	<b>40</b> mph
Rise	"7'-7"	Waterproof	NO
Skew	18 degrees	Plans Availability	YES
Number of Lanes	2	Maintenance 1	MONROE COUNTY
R.O.W. Width	66.00 feet	Maintenance 2	N/A
Road Orientation	N & S		

<b><u>SALT ROAD</u></b>		<b>Over <u>FOUR MILE CREEK</u></b>	
<b><u>Identification:</u></b>		<b><u>Location:</u></b>	
S.I.N	<b>18-006-474</b>	Town	<b>WEBSTER</b>
B.I.N	3317900	Milepoint	4.74 miles N. OF WEBSTER T.L.
Year Built	2020	NE Property	N/A
Last PM / Rehab	N/A	NW Property	145
Functional Location	T-BRDG-B0319	SE Property	N/A
<b><u>Physical Characteristics:</u></b>		SW Property	151
Superstructure Type	<b>BEAM, STEEL/COMP</b>	Nearest intersection	LAKE RD (C.R. #1)
Substructure Type	CONCRETE, REINFORCED	Nearest intersection	WOODARD RD (T)
Number of Spans	1	<b><u>Miscellaneous Characteristics:</u></b>	
Max Clr. Span	41.83 feet	Traffic	881
Length	<b>49.83</b> feet	Traffic date	1/1/14
Width	38'-8"	Speed	<b>40</b> mph
Rise	10'-0"	Waterproof	NO
Skew	0 degrees	Plans Availability	YES
Number of Lanes	2	Maintenance 1	MONROE COUNTY
R.O.W. Width	66.00 feet	Maintenance 2	N/A
Road Orientation	N & S		

# Monroe County Bridge and Culvert Inventory

## SAVAGE ROAD

## Over BLACK CREEK TRIBUTARY

### Identification:

S.I.N **15-159-008**  
 B.I.N CULVERT  
 Year Built 2020  
 Last PM / Rehab N/A  
 Functional Location T-BRDG-B0493

### Location:

Town **RIGA**  
 Milepoint 0.08 miles E. OF CHURCHVILLE-VILLAC  
 NE Property 80  
 NW Property 234  
 SE Property 325  
 SW Property N/A

### Physical Characteristics:

Superstructure Type **C.M.P.**  
 Substructure Type EARTH  
 Number of Spans 1  
 Max Clr. Span 4.50 feet  
 Length **4.53** feet  
 Width 42'-0"  
 Rise 4'-6"  
 Skew 7 degrees  
 Number of Lanes 2  
 R.O.W. Width 66.00 feet  
 Road Orientation E & W

Nearest intersection ATTRIDGE RD (C.R. #194)  
 Nearest intersection BAKER ST (VILLAGE)

### Miscellaneous Characteristics:

Traffic 292  
 Traffic date 1/1/12  
 Speed **35** mph  
 Waterproof NO  
 Plans Availability YES  
 Maintenance 1 MONROE COUNTY  
 Maintenance 2 N/A

## SCHLEGEL ROAD

## Over FOUR MILE CREEK TRIBUTARY

### Identification:

S.I.N **18-003-086**  
 B.I.N CULVERT  
 Year Built 1994  
 Last PM / Rehab N/A  
 Functional Location T-BRDG-B0336

### Location:

Town **WEBSTER**  
 Milepoint 0.86 miles E. OF WEBSTER RD  
 NE Property SCHLEGEL ROAD  
 NW Property 1540  
 SE Property N/A  
 SW Property N/A

### Physical Characteristics:

Superstructure Type **C.M.P.A.**  
 Substructure Type EARTH  
 Number of Spans 2  
 Max Clr. Span 5.33 feet  
 Length **13.00** feet  
 Width 163'-0"  
 Rise 3'-3"  
 Skew 0 degrees  
 Number of Lanes 2  
 R.O.W. Width 49.50 feet  
 Road Orientation E & W

Nearest intersection SALT RD (C.R. #6)  
 Nearest intersection PHILLIPS RD (C.R. #8)

### Miscellaneous Characteristics:

Traffic 1840  
 Traffic date 1/1/09  
 Speed **40** mph  
 Waterproof NO  
 Plans Availability NO  
 Maintenance 1 MONROE COUNTY  
 Maintenance 2 N/A

## SCHLEGEL ROAD

## Over FOUR MILE CREEK TRIBUTARY

### Identification:

S.I.N **18-003-106**  
 B.I.N CULVERT  
 Year Built 1994  
 Last PM / Rehab N/A  
 Functional Location T-BRDG-B0315

### Location:

Town **WEBSTER**  
 Milepoint 1.06 miles E. OF WEBSTER RD  
 NE Property SCHLEGEL ROAD  
 NW Property 1540  
 SE Property N/A  
 SW Property N/A

### Physical Characteristics:

Superstructure Type **BOX, 4 SIDED R.C.**  
 Substructure Type EARTH  
 Number of Spans 1  
 Max Clr. Span 10.00 feet  
 Length **10.00** feet  
 Width 36'-0"  
 Rise 3'-0"  
 Skew 0 degrees  
 Number of Lanes 2  
 R.O.W. Width 49.50 feet  
 Road Orientation E & W

Nearest intersection SALT RD (C.R. #6)  
 Nearest intersection PHILLIPS RD (C.R. #8)

### Miscellaneous Characteristics:

Traffic 1840  
 Traffic date 1/1/09  
 Speed **40** mph  
 Waterproof YES  
 Plans Availability NO  
 Maintenance 1 MONROE COUNTY  
 Maintenance 2 N/A

# Monroe County Bridge and Culvert Inventory

## SCHLEGEL ROAD

## Over FOUR MILE CREEK TRIBUTARY

### Identification:

S.I.N **18-003-128**  
 B.I.N CULVERT  
 Year Built 1994  
 Last PM / Rehab N/A  
 Functional Location T-BRDG-B0337

### Location:

Town **WEBSTER**  
 Milepoint 1.28 miles E. OF WEBSTER RD  
 NE Property GOLF COURSE  
 NW Property GOLF COURSE  
 SE Property N/A  
 SW Property N/A  
 Nearest intersection BASKET RD (C.R. #4)  
 Nearest intersection SALT RD (C.R. #6)

### Physical Characteristics:

Superstructure Type **C.M.P.A.**  
 Substructure Type EARTH  
 Number of Spans 1  
 Max Clr. Span 3.50 feet  
 Length **3.50** feet  
 Width 36'-0"  
 Rise 2'-3"  
 Skew 0 degrees  
 Number of Lanes 2  
 R.O.W. Width 49.50 feet  
 Road Orientation E & W

### Miscellaneous Characteristics:

Traffic 1840  
 Traffic date 1/1/09  
 Speed **40** mph  
 Waterproof NO  
 Plans Availability NO  
 Maintenance 1 MONROE COUNTY  
 Maintenance 2 N/A

## SCHLEGEL ROAD

## Over FOUR MILE CREEK TRIBUTARY

### Identification:

S.I.N **18-003-149**  
 B.I.N CULVERT  
 Year Built 1994  
 Last PM / Rehab N/A  
 Functional Location T-BRDG-B0338

### Location:

Town **WEBSTER**  
 Milepoint 1.49 miles E. OF WEBSTER RD  
 NE Property 1620  
 NW Property N/A  
 SE Property N/A  
 SW Property N/A  
 Nearest intersection BASKET RD (C.R. #4)  
 Nearest intersection SALT RD (C.R. #6)

### Physical Characteristics:

Superstructure Type **BOX, 4 SIDED R.C.**  
 Substructure Type EARTH  
 Number of Spans 1  
 Max Clr. Span 10.00 feet  
 Length **10.00** feet  
 Width 39'-6"  
 Rise 3'-0"  
 Skew 0 degrees  
 Number of Lanes 2  
 R.O.W. Width 49.50 feet  
 Road Orientation E & W

### Miscellaneous Characteristics:

Traffic 915  
 Traffic date 1/1/12  
 Speed **40** mph  
 Waterproof YES  
 Plans Availability NO  
 Maintenance 1 MONROE COUNTY  
 Maintenance 2 N/A

## SCHLEGEL ROAD

## Over FOUR MILE CREEK TRIBUTARY

### Identification:

S.I.N **18-003-182**  
 B.I.N CULVERT  
 Year Built 1987  
 Last PM / Rehab N/A  
 Functional Location T-BRDG-B0339

### Location:

Town **WEBSTER**  
 Milepoint 1.82 miles E. OF WEBSTER RD  
 NE Property  
 NW Property 1678  
 SE Property 1687  
 SW Property 1677  
 Nearest intersection BASKET RD (C.R. #4)  
 Nearest intersection SALT RD (C.R. #6)

### Physical Characteristics:

Superstructure Type **C.M.P.A.**  
 Substructure Type EARTH  
 Number of Spans 2  
 Max Clr. Span 6.08 feet  
 Length **6.08** feet  
 Width 66'-0"  
 Rise 4'-7"  
 Skew 0 degrees  
 Number of Lanes 2  
 R.O.W. Width 49.50 feet  
 Road Orientation E & W

### Miscellaneous Characteristics:

Traffic 915  
 Traffic date 1/1/12  
 Speed **40** mph  
 Waterproof NO  
 Plans Availability YES  
 Maintenance 1 MONROE COUNTY  
 Maintenance 2 N/A

# Monroe County Bridge and Culvert Inventory

## SCHLEGEL ROAD

## Over FOUR MILE CREEK TRIBUTARY

### Identification:

S.I.N **18-003-259**  
 B.I.N 3317350  
 Year Built 1999  
 Last PM / Rehab N/A  
 Functional Location T-BRDG-B0340

### Location:

Town **WEBSTER**  
 Milepoint 2.59 miles E. OF WEBSTER RD  
 NE Property 1850  
 NW Property N/A  
 SE Property N/A  
 SW Property 1845

### Physical Characteristics:

Superstructure Type **SLAB, CONCRETE**  
 Substructure Type CONCRETE, REINFORCED  
 Number of Spans 1  
 Max Clr. Span 20.00 feet  
 Length **20.00** feet  
 Width 33'-9"  
 Rise 5'-0"  
 Skew 0 degrees  
 Number of Lanes 2  
 R.O.W. Width 49.50 feet  
 Road Orientation E & W

Nearest intersection MONROE-WAYNE CL RD (CR. #2)  
 Nearest intersection BASKET RD (C.R. #4)

### Miscellaneous Characteristics:

Traffic 756  
 Traffic date 1/1/09  
 Speed **40** mph  
 Waterproof YES  
 Plans Availability YES  
 Maintenance 1 MONROE COUNTY  
 Maintenance 2 N/A

## SIBLEY ROAD

## Over HONEOYE CREEK TRIBUTARY

### Identification:

S.I.N **09-059-015**  
 B.I.N CULVERT  
 Year Built 1800  
 Last PM / Rehab N/A  
 Functional Location T-BRDG-B0097

### Location:

Town **MENDON**  
 Milepoint 0.15 miles E. OF RUSH-LIMA RD  
 NE Property N/A  
 NW Property 29  
 SE Property 36  
 SW Property 24

### Physical Characteristics:

Superstructure Type **ARCH, STONE**  
 Substructure Type FOOTING, CONCRETE REINFORCED  
 Number of Spans 1  
 Max Clr. Span 6.00 feet  
 Length **6.00** feet  
 Width 34'-4"  
 Rise 2'-9"  
 Skew 10 degrees  
 Number of Lanes 2  
 R.O.W. Width 49.50 feet  
 Road Orientation E & W

Nearest intersection CLOVER ST (S.R. #65)  
 Nearest intersection RUSH-LIMA RD (S.R. #15A)

### Miscellaneous Characteristics:

Traffic 1163  
 Traffic date 1/1/09  
 Speed **45** mph  
 Waterproof NO  
 Plans Availability NO  
 Maintenance 1 MONROE COUNTY  
 Maintenance 2 N/A

## SIBLEY ROAD

## Over HONEOYE CREEK

### Identification:

S.I.N **09-059-025**  
 B.I.N 3317750  
 Year Built 1962  
 Last PM / Rehab 2015  
 Functional Location T-BRDG-B0098

### Location:

Town **MENDON**  
 Milepoint 0.25 miles E. OF RUSH-LIMA RD  
 NE Property 66  
 NW Property N/A  
 SE Property N/A  
 SW Property N/A

### Physical Characteristics:

Superstructure Type **BEAM, STEEL/COMP**  
 Substructure Type CONCRETE, REINFORCED  
 Number of Spans 1  
 Max Clr. Span 86.00 feet  
 Length **86.00** feet  
 Width 30'-4"  
 Rise 11'-9"  
 Skew 15 degrees  
 Number of Lanes 2  
 R.O.W. Width 49.50 feet  
 Road Orientation E & W

Nearest intersection CLOVER ST (S.R. #65)  
 Nearest intersection RUSH-LIMA RD (S.R. #15A)

### Miscellaneous Characteristics:

Traffic 1163  
 Traffic date 1/1/09  
 Speed **45** mph  
 Waterproof NO  
 Plans Availability YES  
 Maintenance 1 MONROE COUNTY  
 Maintenance 2 N/A



# Monroe County Bridge and Culvert Inventory

## SIBLEY ROAD

## Over HONEOYE CREEK TRIBUTARY

### Identification:

S.I.N **09-059-028**  
 B.I.N CULVERT  
 Year Built 1962  
 Last PM / Rehab N/A  
 Functional Location T-BRDG-B0099

### Location:

Town **MENDON**  
 Milepoint 0.28 miles E. OF RUSH-LIMA RD  
 NE Property 66  
 NW Property N/A  
 SE Property N/A  
 SW Property N/A

### Physical Characteristics:

Superstructure Type **C.M.P.**  
 Substructure Type EARTH  
 Number of Spans 1  
 Max Clr. Span 6.33 feet  
 Length **6.33** feet  
 Width 71'-0"  
 Rise 6'-4"  
 Skew 0 degrees  
 Number of Lanes 2  
 R.O.W. Width 49.50 feet  
 Road Orientation E & W

Nearest intersection CLOVER ST (S.R. #65)  
 Nearest intersection RUSH-LIMA RD (S.R. #15A)

### Miscellaneous Characteristics:

Traffic 1163  
 Traffic date 1/1/09  
 Speed **45** mph  
 Waterproof NO  
 Plans Availability NO  
 Maintenance 1 MONROE COUNTY  
 Maintenance 2 N/A

## SOUTH CLINTON AVENUE

## Over ERIE CANAL

### Identification:

S.I.N **01-100-069**  
 B.I.N 4443100  
 Year Built 1981  
 Last PM / Rehab N/A  
 Functional Location T-BRDG-B0045

### Location:

Town **BRIGHTON**  
 Milepoint 0.69 miles N. OF BRI-HEN T.L. RD  
 NE Property N/A  
 NW Property N/A  
 SE Property N/A  
 SW Property N/A  
 Nearest intersection WESTFALL RD (C.R. #239)  
 Nearest intersection BRIGHTON-HENRIETTA TL (CR #85)

### Physical Characteristics:

Superstructure Type **BEAM, STEEL/COMP**  
 Substructure Type CONCRETE, REINFORCED  
 Number of Spans 3  
 Max Clr. Span 126.00 feet  
 Length **268.00** feet  
 Width 52'-0"  
 Rise 30'-0"  
 Skew 0 degrees  
 Number of Lanes 4  
 R.O.W. Width 49.50 feet  
 Road Orientation N & S

### Miscellaneous Characteristics:

Traffic 16438  
 Traffic date 1/1/08  
 Speed **35** mph  
 Waterproof NO  
 Plans Availability YES  
 Maintenance 1 NEW YORK STATE  
 Maintenance 2 MC

## SOUTH CLINTON AVENUE

## Over INTERSTATE ROUTE 590

### Identification:

S.I.N **01-100-100**  
 B.I.N 1070920  
 Year Built 1981  
 Last PM / Rehab N/A  
 Functional Location T-BRDG-B0046

### Location:

Town **BRIGHTON**  
 Milepoint 1.00 miles N. OF BRI-HEN T.L. RD  
 NE Property 2400  
 NW Property 2425  
 SE Property N/A  
 SW Property N/A

### Physical Characteristics:

Superstructure Type **BEAM, STEEL/COMP**  
 Substructure Type CONCRETE, REINFORCED  
 Number of Spans 2  
 Max Clr. Span 136.00 feet  
 Length **268.00** feet  
 Width 64'-0"  
 Rise 14'-0"  
 Skew 0 degrees  
 Number of Lanes 4  
 R.O.W. Width 49.50 feet  
 Road Orientation N & S

Nearest intersection WESTFALL RD (C.R. #239)  
 Nearest intersection BRIGHTON-HENRIETTA TL (CR #85)

### Miscellaneous Characteristics:

Traffic 16438  
 Traffic date 1/1/08  
 Speed **35** mph  
 Waterproof NO  
 Plans Availability NO  
 Maintenance 1 NEW YORK STATE  
 Maintenance 2 MC

# Monroe County Bridge and Culvert Inventory

## SPENCERPORT ROAD

## Over LARKIN CREEK TRIBUTARY

### Identification:

S.I.N **10-177-129**  
 B.I.N CULVERT  
 Year Built 1800  
 Last PM / Rehab N/A  
 Functional Location T-BRDG-B0377

### Location:

Town **OGDEN**  
 Milepoint 1.29 miles E. OF UNION ST  
 NE Property 2598  
 NW Property N/A  
 SE Property N/A  
 SW Property N/A

### Physical Characteristics:

Superstructure Type **BOX, 3 SIDED R.C.**  
 Substructure Type FOOTING, CONCRETE REINFORCED  
 Number of Spans 1  
 Max Clr. Span 2.00 feet  
 Length **2.00** feet  
 Width 51'-0"  
 Rise 2'-0"  
 Skew 0 degrees  
 Number of Lanes 2  
 R.O.W. Width 49.50 feet  
 Road Orientation E & W

Nearest intersection GILLETT RD (C.R. #210)  
 Nearest intersection UNION ST (S.R. #259)

### Miscellaneous Characteristics:

Traffic 3800  
 Traffic date 1/1/12  
 Speed **35** mph  
 Waterproof NO  
 Plans Availability NO  
 Maintenance 1 MONROE COUNTY  
 Maintenance 2 N/A

## SPENCERPORT ROAD

## Over BLACK CREEK TRIBUTARY

### Identification:

S.I.N **10-177-145**  
 B.I.N CULVERT  
 Year Built 1800  
 Last PM / Rehab N/A  
 Functional Location T-BRDG-B0546

### Location:

Town **OGDEN**  
 Milepoint 1.45 miles E. OF UNION ST  
 NE Property 293  
 NW Property 293  
 SE Property 299  
 SW Property 299

### Physical Characteristics:

Superstructure Type **C.M.P.A.**  
 Substructure Type EARTH  
 Number of Spans 1  
 Max Clr. Span 4.00 feet  
 Length **4.00** feet  
 Width 80' - 0"  
 Rise 2' - 8"  
 Skew 30 degrees  
 Number of Lanes 2  
 R.O.W. Width 49.50 feet  
 Road Orientation E & W

Nearest intersection GILLETT RD (C.R. #210)  
 Nearest intersection UNION ST (S.R. #259)

### Miscellaneous Characteristics:

Traffic 3800  
 Traffic date 7/1/12  
 Speed **35** mph  
 Waterproof NO  
 Plans Availability NO  
 Maintenance 1 MONROE COUNTY  
 Maintenance 2 N/A

## STATE ROAD

## Over FOUR MILE CREEK

### Identification:

S.I.N **18-009-153**  
 B.I.N CULVERT  
 Year Built 1916  
 Last PM / Rehab N/A  
 Functional Location T-BRDG-B0389

### Location:

Town **WEBSTER**  
 Milepoint 1.53 miles E. OF WEBSTER T.L.  
 NE Property N/A  
 NW Property N/A  
 SE Property N/A  
 SW Property N/A

### Physical Characteristics:

Superstructure Type **BOX, 3 SIDED R.C.**  
 Substructure Type FOOTING, CONCRETE REINFORCED  
 Number of Spans 1  
 Max Clr. Span 14.67 feet  
 Length **14.67** feet  
 Width 36'-0"  
 Rise 5'-0"  
 Skew 0 degrees  
 Number of Lanes 2  
 R.O.W. Width 66.00 feet  
 Road Orientation E & W

Nearest intersection HARRIS RD (C.R. #26)  
 Nearest intersection PHILLIPS RD (C.R. #8)

### Miscellaneous Characteristics:

Traffic 1772  
 Traffic date 1/1/12  
 Speed **40** mph  
 Waterproof YES  
 Plans Availability NO  
 Maintenance 1 MONROE COUNTY  
 Maintenance 2 N/A

# Monroe County Bridge and Culvert Inventory

<b><u>STATE ROAD</u></b>		<b>Over <u>FOUR MILE CREEK TRIBUTARY</u></b>	
<b><u>Identification:</u></b>		<b><u>Location:</u></b>	
S.I.N	<b>18-009-293</b>	Town	<b>WEBSTER</b>
B.I.N	CULVERT	Milepoint	2.93 miles E. OF WEBSTER T.L.
Year Built	2005	NE Property	1826
Last PM / Rehab	N/A	NW Property	1804
Functional Location	T-BRDG-B0321	SE Property	N/A
<b><u>Physical Characteristics:</u></b>		SW Property	N/A
Superstructure Type	<b>BOX, 3 SIDED R.C.</b>	Nearest intersection	MONROE-WAYNE CL RD (CR #2)
Substructure Type	FOOTING, CONCRETE REINFORCED	Nearest intersection	SALT RD (C.R. #6)
Number of Spans	1	<b><u>Miscellaneous Characteristics:</u></b>	
Max Clr. Span	10.00 feet	Traffic	1280
Length	<b>10.00</b> feet	Traffic date	1/1/12
Width	44'-4"	Speed	<b>40</b> mph
Rise	4'-0"	Waterproof	NO
Skew	10 degrees	Plans Availability	NO
Number of Lanes	2	Maintenance 1	MONROE COUNTY
R.O.W. Width	66.00 feet	Maintenance 2	N/A
Road Orientation	E & W		

<b><u>STONE RD</u></b>		<b>Over <u>ALLEN CREEK TRIBUTARY</u></b>	
<b><u>Identification:</u></b>		<b><u>Location:</u></b>	
S.I.N	<b>14-037-132</b>	Town	<b>PITTSFORD</b>
B.I.N	CULVERT	Milepoint	1.32 miles E OF PITTSFORD T.L.
Year Built	1923	NE Property	694
Last PM / Rehab	N/A	NW Property	682
Functional Location	T-BRDG-B0564	SE Property	693
<b><u>Physical Characteristics:</u></b>		SW Property	683
Superstructure Type	<b>BOX, 3 SIDED R.C.</b>	Nearest intersection	MERRYCREEK CROSSING (T)
Substructure Type	FOOTING, CONCRETE REINFORCED	Nearest intersection	POND'S EDGE WAY (T)
Number of Spans	1	<b><u>Miscellaneous Characteristics:</u></b>	
Max Clr. Span	4.00 feet	Traffic	1971
Length	<b>8.00</b> feet	Traffic date	1/1/22
Width	90' - 0"	Speed	<b>35</b> mph
Rise	3' - 8"	Waterproof	NO
Skew	60 degrees	Plans Availability	YES
Number of Lanes	2	Maintenance 1	MONROE COUNTY
R.O.W. Width	49.50 feet	Maintenance 2	N/A
Road Orientation	E & W		

<b><u>STONE ROAD</u></b>		<b>Over <u>WEST BROOK</u></b>	
<b><u>Identification:</u></b>		<b><u>Location:</u></b>	
S.I.N	<b>14-037-069</b>	Town	<b>PITTSFORD</b>
B.I.N	CULVERT	Milepoint	0.69 miles E OF PITTSFORD T.L.
Year Built	2023	NE Property	N/A
Last PM / Rehab	N/A	NW Property	N/A
Functional Location	T-BRDG-B0258	SE Property	N/A
<b><u>Physical Characteristics:</u></b>		SW Property	N/A
Superstructure Type	<b>BOX, 4 SIDED R.C.</b>	Nearest intersection	CLOVER ST (S.R. #65)
Substructure Type	FOOTING, CONCRETE REINFORCED	Nearest intersection	STONEY CLOVER LANE (T)
Number of Spans	1	<b><u>Miscellaneous Characteristics:</u></b>	
Max Clr. Span	6.00 feet	Traffic	5335
Length	<b>10.15</b> feet	Traffic date	1/1/22
Width	56'-0"	Speed	<b>40</b> mph
Rise	7'-0"	Waterproof	NO
Skew	26 degrees	Plans Availability	YES
Number of Lanes	2	Maintenance 1	MONROE COUNTY
R.O.W. Width	49.50 feet	Maintenance 2	N/A
Road Orientation	E & W		

# Monroe County Bridge and Culvert Inventory

## STONE ROAD

## Over EAST BRANCH OF ALLEN CREEK

### Identification:

S.I.N **14-037-117**  
 B.I.N CULVERT  
 Year Built 2023  
 Last PM / Rehab N/A  
 Functional Location T-BRDG-B0170

### Location:

Town **PITTSFORD**  
 Milepoint 1.17 miles E OF PITTSFORD T.L.  
 NE Property N/A  
 NW Property N/A  
 SE Property N/A  
 SW Property N/A

### Physical Characteristics:

Superstructure Type **BOX, 4 SIDED R.C.**  
 Substructure Type FOOTING, CONCRETE REINFORCED  
 Number of Spans 1  
 Max Clr. Span 7.00 feet  
 Length **10.26** feet  
 Width 56'-0"  
 Rise 8'-0"  
 Skew 13 degrees  
 Number of Lanes 2  
 R.O.W. Width 49.50 feet  
 Road Orientation E & W

Nearest intersection MERRYHILL LANE (T)  
 Nearest intersection CHATHAM WOODS (T)

### Miscellaneous Characteristics:

Traffic 1971  
 Traffic date 1/1/22  
 Speed **35** mph  
 Waterproof NO  
 Plans Availability NO  
 Maintenance 1 MONROE COUNTY  
 Maintenance 2 N/A

## STONE ROAD

## Over IRONDEQUOIT CREEK TRIBUTARY

### Identification:

S.I.N **14-037-191**  
 B.I.N CULVERT  
 Year Built 1983  
 Last PM / Rehab N/A  
 Functional Location T-BRDG-B0259

### Location:

Town **PITTSFORD**  
 Milepoint 1.91 miles E OF PITTSFORD T.L.  
 NE Property N/A  
 NW Property N/A  
 SE Property N/A  
 SW Property N/A

### Physical Characteristics:

Superstructure Type **M.P.P.A.**  
 Substructure Type EARTH  
 Number of Spans 1  
 Max Clr. Span 7.25 feet  
 Length **7.25** feet  
 Width 42'-0"  
 Rise 4'-11"  
 Skew 0 degrees  
 Number of Lanes 2  
 R.O.W. Width 49.50 feet  
 Road Orientation E & W

Nearest intersection SOUTH MAIN ST (S.R. #64)  
 Nearest intersection TOBEY RD (C.R. #62)

### Miscellaneous Characteristics:

Traffic 2361  
 Traffic date 1/1/14  
 Speed **35** mph  
 Waterproof NO  
 Plans Availability YES  
 Maintenance 1 MONROE COUNTY  
 Maintenance 2 N/A

## STONEY LONESOME ROAD

## Over HONEOYE CREEK TRIBUTARY

### Identification:

S.I.N **09-057-031**  
 B.I.N CULVERT  
 Year Built 1910  
 Last PM / Rehab N/A  
 Functional Location T-BRDG-B0096

### Location:

Town **MENDON**  
 Milepoint 0.31 miles E. OF RUSH-MENDON RD  
 NE Property 65  
 NW Property 53  
 SE Property 74  
 SW Property N/A

### Physical Characteristics:

Superstructure Type **BOX, 3 SIDED R.C.**  
 Substructure Type FOOTING, CONCRETE REINFORCED  
 Number of Spans 1  
 Max Clr. Span 2.67 feet  
 Length **2.67** feet  
 Width 37'-0"  
 Rise 2'-10"  
 Skew 45 degrees  
 Number of Lanes 2  
 R.O.W. Width 49.50 feet  
 Road Orientation E & W

Nearest intersection CLOVER ST (S.R. #65)  
 Nearest intersection RUSH-MENDON RD (S.R. #251)

### Miscellaneous Characteristics:

Traffic 0  
 Traffic date  
 Speed **55** mph  
 Waterproof NO  
 Plans Availability YES  
 Maintenance 1 MONROE COUNTY  
 Maintenance 2 N/A

# Monroe County Bridge and Culvert Inventory

<b><u>STONY POINT ROAD</u></b>		<b>Over <u>BLACK CREEK TRIBUTARY</u></b>	
<b><u>Identification:</u></b>		<b><u>Location:</u></b>	
S.I.N	<b>10-169-110</b>	Town	<b>OGDEN</b>
B.I.N	CULVERT	Milepoint	1.10 miles E. OF WASHINGTON ST
Year Built	2017	NE Property	626
Last PM / Rehab	N/A	NW Property	630
Functional Location	T-BRDG-B0370	SE Property	N/A
<b><u>Physical Characteristics:</u></b>		SW Property	N/A
Superstructure Type	<b>C.M.P.</b>	Nearest intersection	VROOM RD (T)
Substructure Type	EARTH	Nearest intersection	WIDGER RD (T)
Number of Spans	1	<b><u>Miscellaneous Characteristics:</u></b>	
Max Clr. Span	4.42 feet	Traffic	680
Length	<b>7.26</b> feet	Traffic date	1/1/10
Width	60'-9"	Speed	<b>40</b> mph
Rise	6'-1"	Waterproof	NO
Skew	0 degrees	Plans Availability	YES
Number of Lanes	2	Maintenance 1	MONROE COUNTY
R.O.W. Width	66.00 feet	Maintenance 2	N/A
Road Orientation	E & W		

<b><u>STONY POINT ROAD</u></b>		<b>Over <u>LITTLE BLACK CREEK</u></b>	
<b><u>Identification:</u></b>		<b><u>Location:</u></b>	
S.I.N	<b>10-169-297</b>	Town	<b>OGDEN</b>
B.I.N	CULVERT	Milepoint	2.97 miles E. OF WASHINGTON ST
Year Built	1931	NE Property	230
Last PM / Rehab	N/A	NW Property	296
Functional Location	T-BRDG-B0371	SE Property	235
<b><u>Physical Characteristics:</u></b>		SW Property	REDDICK LANE
Superstructure Type	<b>C.M.P.</b>	Nearest intersection	HUTCHINS RD (T)
Substructure Type	EARTH	Nearest intersection	UNION ST (S.R. #259)
Number of Spans	1	<b><u>Miscellaneous Characteristics:</u></b>	
Max Clr. Span	7.00 feet	Traffic	1933
Length	<b>7.00</b> feet	Traffic date	1/1/14
Width	26'-6"	Speed	<b>40</b> mph
Rise	5'-0"	Waterproof	NO
Skew	0 degrees	Plans Availability	NO
Number of Lanes	2	Maintenance 1	MONROE COUNTY
R.O.W. Width	66.00 feet	Maintenance 2	N/A
Road Orientation	E & W		

<b><u>STONY POINT ROAD</u></b>		<b>Over <u>LITTLE BLACK CREEK</u></b>	
<b><u>Identification:</u></b>		<b><u>Location:</u></b>	
S.I.N	<b>10-169-341</b>	Town	<b>OGDEN</b>
B.I.N	CULVERT	Milepoint	3.41 miles E. OF WASHINGTON ST
Year Built	2017	NE Property	N/A
Last PM / Rehab	N/A	NW Property	132
Functional Location	T-BRDG-B0372	SE Property	127
<b><u>Physical Characteristics:</u></b>		SW Property	N/A
Superstructure Type	<b>BOX, 4 SIDED P.C.</b>	Nearest intersection	HUTCHINS RD (T)
Substructure Type	FOOTING, CONCRETE REINFORCED	Nearest intersection	UNION ST (S.R. #259)
Number of Spans	1	<b><u>Miscellaneous Characteristics:</u></b>	
Max Clr. Span	8.00 feet	Traffic	1933
Length	<b>9.76</b> feet	Traffic date	1/1/14
Width	70'-0"	Speed	<b>40</b> mph
Rise	6'-0"	Waterproof	YES
Skew	18 degrees	Plans Availability	YES
Number of Lanes	2	Maintenance 1	MONROE COUNTY
R.O.W. Width	66.00 feet	Maintenance 2	N/A
Road Orientation	E & W		

# Monroe County Bridge and Culvert Inventory

## STOTTLE ROAD

## Over BLACK CREEK TRIBUTARY

### Identification:

S.I.N **02-172-001**  
 B.I.N CULVERT  
 Year Built 1800  
 Last PM / Rehab N/A  
 Functional Location T-BRDG-B0514

### Location:

Town **CHILI**  
 Milepoint 0.01 miles N. OF SCOTTSV-CHILI RD  
 NE Property N/A  
 NW Property 840  
 SE Property N/A  
 SW Property N/A

### Physical Characteristics:

Superstructure Type **PIPE, REINF. CONCRETE**  
 Substructure Type UNKNOWN  
 Number of Spans 1  
 Max Clr. Span 1.50 feet  
 Length **1.50** feet  
 Width 65'-0"  
 Rise 1'-6"  
 Skew 30 degrees  
 Number of Lanes 2  
 R.O.W. Width 66.00 feet  
 Road Orientation N & S

Nearest intersection SCOTTSVILLE-CHILI RD (SR #386)  
 Nearest intersection MORGAN RD (C.R. #133)

### Miscellaneous Characteristics:

Traffic 738  
 Traffic date 1/1/14  
 Speed **40** mph  
 Waterproof NO  
 Plans Availability NO  
 Maintenance 1 MONROE COUNTY  
 Maintenance 2 N/A

## STOTTLE ROAD

## Over MILL CREEK

### Identification:

S.I.N **02-172-160**  
 B.I.N CULVERT  
 Year Built 2011  
 Last PM / Rehab N/A  
 Functional Location T-BRDG-B0282

### Location:

Town **CHILI**  
 Milepoint 1.60 miles N. OF SCOTTSV-CHILI RD  
 NE Property N/A  
 NW Property 245  
 SE Property N/A  
 SW Property 247

### Physical Characteristics:

Superstructure Type **BOX, 4 SIDED R.C.**  
 Substructure Type FOOTING, CONCRETE REINFORCED  
 Number of Spans 1  
 Max Clr. Span 16.33 feet  
 Length **16.33** feet  
 Width 37'-4"  
 Rise 6'-6"  
 Skew 5 degrees  
 Number of Lanes 2  
 R.O.W. Width 66.00 feet  
 Road Orientation N & S

Nearest intersection BOWEN RD (T)  
 Nearest intersection STRYKER RD (T)

### Miscellaneous Characteristics:

Traffic 738  
 Traffic date 1/1/14  
 Speed **40** mph  
 Waterproof YES  
 Plans Availability YES  
 Maintenance 1 MONROE COUNTY  
 Maintenance 2 N/A

## STOTTLE ROAD

## Over BLACK CREEK TRIBUTARY

### Identification:

S.I.N **02-172-212**  
 B.I.N CULVERT  
 Year Built 2014  
 Last PM / Rehab N/A  
 Functional Location T-BRDG-B0176

### Location:

Town **CHILI**  
 Milepoint 2.12 miles N. OF SCOTTSV-CHILI RD  
 NE Property N/A  
 NW Property 123  
 SE Property N/A  
 SW Property 129

### Physical Characteristics:

Superstructure Type **BOX, 3 SIDED R.C.**  
 Substructure Type FOOTING, CONCRETE REINFORCED  
 Number of Spans 1  
 Max Clr. Span 4.00 feet  
 Length **4.00** feet  
 Width 49'-11"  
 Rise 2'-0"  
 Skew 0 degrees  
 Number of Lanes 2  
 R.O.W. Width 66.00 feet  
 Road Orientation N & S

Nearest intersection CHILI AVE (S.R. #33A)  
 Nearest intersection BOWEN RD (T)

### Miscellaneous Characteristics:

Traffic 738  
 Traffic date 1/1/14  
 Speed **40** mph  
 Waterproof NO  
 Plans Availability YES  
 Maintenance 1 MONROE COUNTY  
 Maintenance 2 N/A

# Monroe County Bridge and Culvert Inventory

## STOTTLE ROAD

## Over BLACK CREEK

### Identification:

S.I.N **02-172-258**  
 B.I.N 3317470  
 Year Built 2009  
 Last PM / Rehab N/A  
 Functional Location T-BRDG-B0066

### Location:

Town **CHILI**  
 Milepoint 2.58 miles N. OF SCOTTSV-CHILI RD  
 NE Property 46  
 NW Property 45  
 SE Property 65  
 SW Property 80

### Physical Characteristics:

Superstructure Type **BEAM, PRESTRESSED BOX**  
 Substructure Type FOOTING, CONCRETE REINFORCED  
 Number of Spans 1  
 Max Clr. Span 120.00 feet  
 Length **120.00** feet  
 Width 37'-4"  
 Rise 11'-10"  
 Skew 23 degrees  
 Number of Lanes 2  
 R.O.W. Width 66.00 feet  
 Road Orientation N & S

Nearest intersection CHILI AVE (S.R. #33A)  
 Nearest intersection BOWEN RD (T)

### Miscellaneous Characteristics:

Traffic 738  
 Traffic date 1/1/14  
 Speed **40** mph  
 Waterproof YES  
 Plans Availability YES  
 Maintenance 1 MONROE COUNTY  
 Maintenance 2 N/A

## STUART ROAD

## Over BLACK CREEK

### Identification:

S.I.N **02-555-020**  
 B.I.N 3316980  
 Year Built 1877  
 Last PM / Rehab 2002  
 Functional Location T-BRDG-B0067

### Location:

Town **CHILI**  
 Milepoint 0.20 miles S. OF CHILI AVE  
 NE Property 31  
 NW Property 30  
 SE Property 41  
 SW Property N/A

### Physical Characteristics:

Superstructure Type **TRUSS, STEEL**  
 Substructure Type CAPPED STONE  
 Number of Spans 1  
 Max Clr. Span 74.00 feet  
 Length **74.00** feet  
 Width 10'-1"  
 Rise 6'-0"  
 Skew 0 degrees  
 Number of Lanes 1  
 R.O.W. Width 49.50 feet  
 Road Orientation N & S

Nearest intersection CHILI AVE (S.R. #33A)  
 Nearest intersection CHILI AVE (S.R. #33A)

### Miscellaneous Characteristics:

Traffic 0  
 Traffic date  
 Speed **0** mph  
 Waterproof NO  
 Plans Availability NO  
 Maintenance 1 MONROE COUNTY  
 Maintenance 2 CHILI

## SWAMP ROAD

## Over SALMON CREEK

### Identification:

S.I.N **17-229-037**  
 B.I.N 3317320  
 Year Built 2005  
 Last PM / Rehab N/A  
 Functional Location T-BRDG-B0325

### Location:

Town **SWEDEN**  
 Milepoint 0.37 miles E. OF SWEDEN WALKER RD  
 NE Property N/A  
 NW Property 50  
 SE Property 45  
 SW Property N/A

### Physical Characteristics:

Superstructure Type **ARCH, PRECAST CONCRETE**  
 Substructure Type FOOTING, CONCRETE REINFORCED  
 Number of Spans 1  
 Max Clr. Span 29.00 feet  
 Length **29.00** feet  
 Width 46'-0"  
 Rise 7'-0"  
 Skew 15 degrees  
 Number of Lanes 2  
 R.O.W. Width 49.50 feet  
 Road Orientation E & W

Nearest intersection SALMON CREEK RD (C.R. #246)  
 Nearest intersection SWEDEN WALKER RD (C.R. #242)

### Miscellaneous Characteristics:

Traffic 214  
 Traffic date 1/1/14  
 Speed **55** mph  
 Waterproof YES  
 Plans Availability YES  
 Maintenance 1 MONROE COUNTY  
 Maintenance 2 N/A



# Monroe County Bridge and Culvert Inventory

## SWEDEN WALKER ROAD

## Over SALMON CREEK TRIBUTARY

### Identification:

S.I.N **17-242-121**  
 B.I.N CULVERT  
 Year Built 1800  
 Last PM / Rehab N/A  
 Functional Location T-BRDG-B0329

### Physical Characteristics:

Superstructure Type **BOX, 3 SIDED R.C.**  
 Substructure Type FOOTING, CONCRETE REINFORCED  
 Number of Spans 1  
 Max Clr. Span 4.00 feet  
 Length **4.00** feet  
 Width 45'-0"  
 Rise 2'-1"  
 Skew 30 degrees  
 Number of Lanes 2  
 R.O.W. Width 49.50 feet  
 Road Orientation N & S

### Location:

Town **SWEDEN**  
 Milepoint 1.21 miles N. OF SWAMP RD  
 NE Property N/A  
 NW Property 4763  
 SE Property BARN  
 SW Property 4775  
 Nearest intersection BROCKPORT-SPENCERPORT (SR #31)  
 Nearest intersection SHUMWAY RD (C.R. #225)

### Miscellaneous Characteristics:

Traffic 1380  
 Traffic date 1/1/14  
 Speed **35** mph  
 Waterproof NO  
 Plans Availability NO  
 Maintenance 1 MONROE COUNTY  
 Maintenance 2 N/A

## SWEDEN WALKER ROAD

## Over SALMON CREEK TRIBUTARY

### Identification:

S.I.N **17-242-145**  
 B.I.N CULVERT  
 Year Built 1969  
 Last PM / Rehab N/A  
 Functional Location T-BRDG-B0330

### Physical Characteristics:

Superstructure Type **M.P.P.A.**  
 Substructure Type EARTH  
 Number of Spans 1  
 Max Clr. Span 7.00 feet  
 Length **7.00** feet  
 Width 76'-0"  
 Rise 5'-4"  
 Skew 0 degrees  
 Number of Lanes 2  
 R.O.W. Width 49.50 feet  
 Road Orientation N & S

### Location:

Town **SWEDEN**  
 Milepoint 1.45 miles N. OF SWAMP RD  
 NE Property N/A  
 NW Property 4631  
 SE Property N/A  
 SW Property N/A  
 Nearest intersection BROCKPORT-SPENCERPORT (SR #31)  
 Nearest intersection SHUMWAY RD (C.R. #225)

### Miscellaneous Characteristics:

Traffic 1380  
 Traffic date 1/1/14  
 Speed **35** mph  
 Waterproof NO  
 Plans Availability YES  
 Maintenance 1 MONROE COUNTY  
 Maintenance 2 N/A

## TAYLOR ROAD

## Over IRONDEQUOIT CREEK

### Identification:

S.I.N **09-555-005**  
 B.I.N 3317720  
 Year Built 1950  
 Last PM / Rehab N/A  
 Functional Location T-BRDG-B0453

### Physical Characteristics:

Superstructure Type **BEAM, STEEL/TIMBER**  
 Substructure Type PILE, TIMBER  
 Number of Spans 1  
 Max Clr. Span 27.00 feet  
 Length **27.00** feet  
 Width 26'-6"  
 Rise 9'-0"  
 Skew 0 degrees  
 Number of Lanes 2  
 R.O.W. Width 66.00 feet  
 Road Orientation E & W

### Location:

Town **MENDON**  
 Milepoint 0.05 miles E. OF CHAMBERLIN RD  
 NE Property 19  
 NW Property N/A  
 SE Property 22  
 SW Property N/A  
 Nearest intersection WEST BLOOMFIELD RD (C.R. #66)  
 Nearest intersection CHAMBERLAIN RD (T)

### Miscellaneous Characteristics:

Traffic 0  
 Traffic date  
 Speed **35** mph  
 Waterproof NO  
 Plans Availability NO  
 Maintenance 1 MONROE COUNTY  
 Maintenance 2 MENDON

# Monroe County Bridge and Culvert Inventory

<b>TELEPHONE ROAD</b>		<b>Over GENESEE RIVER TRIBUTARY</b>	
<b>Identification:</b>		<b>Location:</b>	
S.I.N	07-086-070	Town	HENRIETTA
B.I.N	CULVERT	Milepoint	0.70 miles N. OF HENRIETTA T.L.
Year Built	2001	NE Property	N/A
Last PM / Rehab	N/A	NW Property	611
Functional Location	T-BRDG-B0296	SE Property	620
<b>Physical Characteristics:</b>		SW Property	633
Superstructure Type	M.P.A.	Nearest intersection	MARTIN RD (C.R. #75)
Substructure Type	FOOTING, CONCRETE REINFORCED	Nearest intersection	RUSH-HENRIETTA TL RD (CR #67)
Number of Spans	1	<b>Miscellaneous Characteristics:</b>	
Max Clr. Span	15.00 feet	Traffic	676
Length	15.00 feet	Traffic date	1/1/12
Width	57'-2"	Speed	45 mph
Rise	9'-0"	Waterproof	NO
Skew	0 degrees	Plans Availability	YES
Number of Lanes	2	Maintenance 1	MONROE COUNTY
R.O.W. Width	66.00 feet	Maintenance 2	N/A
Road Orientation	N & S		

<b>TELEPHONE ROAD</b>		<b>Over GENESEE RIVER TRIBUTARY</b>	
<b>Identification:</b>		<b>Location:</b>	
S.I.N	16-086-090	Town	RUSH
B.I.N	CULVERT	Milepoint	0.90 miles N. OF EAST RIVER RD
Year Built	2001	NE Property	N/A
Last PM / Rehab	N/A	NW Property	N/A
Functional Location	T-BRDG-B0362	SE Property	N/A
<b>Physical Characteristics:</b>		SW Property	N/A
Superstructure Type	C.M.P. & CONC. BOX	Nearest intersection	RUSH-HENRIETTA TL RD (CR #67)
Substructure Type	FOOTING, CONCRETE REINFORCED	Nearest intersection	E. RIVER RD (C.R. #84)
Number of Spans	1	<b>Miscellaneous Characteristics:</b>	
Max Clr. Span	4.00 feet	Traffic	676
Length	4.00 feet	Traffic date	1/1/12
Width	40'-0"	Speed	55 mph
Rise	3'-5"	Waterproof	NO
Skew	0 degrees	Plans Availability	NO
Number of Lanes	2	Maintenance 1	MONROE COUNTY
R.O.W. Width	66.00 feet	Maintenance 2	N/A
Road Orientation	N & S		

<b>THORNELL ROAD</b>		<b>Over MILL CREEK</b>	
<b>Identification:</b>		<b>Location:</b>	
S.I.N	14-033-112	Town	PITTSFORD
B.I.N	CULVERT	Milepoint	1.12 miles E. OF W.BLOOMFIELD RD
Year Built	1800	NE Property	343
Last PM / Rehab	N/A	NW Property	N/A
Functional Location	T-BRDG-B0255	SE Property	344
<b>Physical Characteristics:</b>		SW Property	360
Superstructure Type	M.P.A.	Nearest intersection	E. ST (C.R. #56)
Substructure Type	EARTH	Nearest intersection	MILL RD (T)
Number of Spans	1	<b>Miscellaneous Characteristics:</b>	
Max Clr. Span	10.00 feet	Traffic	7900
Length	10.00 feet	Traffic date	1/1/09
Width	60'-6"	Speed	35 mph
Rise	10'-0"	Waterproof	NO
Skew	0 degrees	Plans Availability	NO
Number of Lanes	2	Maintenance 1	MONROE COUNTY
R.O.W. Width	49.50 feet	Maintenance 2	N/A
Road Orientation	E & W		

# Monroe County Bridge and Culvert Inventory

## THORNELL ROAD

## Over IRONDEQUOIT CREEK

### Identification:

S.I.N **14-033-163**  
 B.I.N 3317280  
 Year Built 1984  
 Last PM / Rehab 2014  
 Functional Location T-BRDG-B0256

### Location:

Town **PITTSFORD**  
 Milepoint 1.63 miles E. OF W.BLOOMFIELD RD  
 NE Property 231  
 NW Property N/A  
 SE Property N/A  
 SW Property N/A

### Physical Characteristics:

Superstructure Type **BEAM, STEEL/COMP**  
 Substructure Type CONCRETE, REINFORCED  
 Number of Spans 1  
 Max Clr. Span 58.00 feet  
 Length **58.00** feet  
 Width 40'-1"  
 Rise 12'-0"  
 Skew 37 degrees  
 Number of Lanes 2  
 R.O.W. Width 49.50 feet  
 Road Orientation E & W

Nearest intersection ROYWOOD DR (T)  
 Nearest intersection SOUTHERN WOODS

### Miscellaneous Characteristics:

Traffic 7900  
 Traffic date 1/1/09  
 Speed **35** mph  
 Waterproof NO  
 Plans Availability YES  
 Maintenance 1 MONROE COUNTY  
 Maintenance 2 N/A

## TOBEY ROAD

## Over IRONDEQUOIT CREEK TRIBUTARY

### Identification:

S.I.N **14-062-128**  
 B.I.N CULVERT  
 Year Built 1987  
 Last PM / Rehab N/A  
 Functional Location T-BRDG-B0265

### Location:

Town **PITTSFORD**  
 Milepoint 1.28 miles N. OF CALKINS RD  
 NE Property 80  
 NW Property N/A  
 SE Property N/A  
 SW Property N/A

### Physical Characteristics:

Superstructure Type **M.P.P.A.**  
 Substructure Type EARTH  
 Number of Spans 1  
 Max Clr. Span 15.33 feet  
 Length **15.33** feet  
 Width 94'-0"  
 Rise 9'-3"  
 Skew 10 degrees  
 Number of Lanes 2  
 R.O.W. Width 49.50 feet  
 Road Orientation N & S

Nearest intersection STONE RD (C.R. #37)  
 Nearest intersection CLOVER ST (S.R. #65)

### Miscellaneous Characteristics:

Traffic 10391  
 Traffic date 1/1/12  
 Speed **35** mph  
 Waterproof NO  
 Plans Availability YES  
 Maintenance 1 MONROE COUNTY  
 Maintenance 2 N/A

## TRABOLD ROAD

## Over LITTLE BLACK CREEK

### Identification:

S.I.N **04-555-045**  
 B.I.N 3317490  
 Year Built 1995  
 Last PM / Rehab N/A  
 Functional Location T-BRDG-B0156

### Location:

Town **GATES**  
 Milepoint 0.45 miles N. OF WESTSIDE DR  
 NE Property 608  
 NW Property 595  
 SE Property 650  
 SW Property 631

### Physical Characteristics:

Superstructure Type **BEAM, PRESTRESSED BOX**  
 Substructure Type CONCRETE, REINFORCED  
 Number of Spans 1  
 Max Clr. Span 28.00 feet  
 Length **28.00** feet  
 Width 31'-1"  
 Rise 5'-0"  
 Skew 0 degrees  
 Number of Lanes 2  
 R.O.W. Width 66.00 feet  
 Road Orientation N & S

Nearest intersection BUFFALO RD (S.R. #33)  
 Nearest intersection WESTSIDE DR (C.R. #119)

### Miscellaneous Characteristics:

Traffic 0  
 Traffic date  
 Speed **35** mph  
 Waterproof YES  
 Plans Availability YES  
 Maintenance 1 MONROE COUNTY  
 Maintenance 2 GATES

# Monroe County Bridge and Culvert Inventory

<b><u>TRIMMER ROAD</u></b>		<b>Over <u>BUTTONWOOD CREEK TRIBUTARY</u></b>	
<b><u>Identification:</u></b>		<b><u>Location:</u></b>	
S.I.N	<b>11-216-022</b>	Town	<b>PARMA</b>
B.I.N	CULVERT	Milepoint	0.22 miles N. OF TOWN LINE RD
Year Built	1982	NE Property	514
Last PM / Rehab	2015	NW Property	511
Functional Location	T-BRDG-B0137	SE Property	530
<b><u>Physical Characteristics:</u></b>		SW Property	525
Superstructure Type	<b>M.P.P.A.</b>	Nearest intersection	PINE HILL RD (C.R. #181)
Substructure Type	EARTH	Nearest intersection	OGDEN-PARMA TL. RD (CR. #179)
Number of Spans	1	<b><u>Miscellaneous Characteristics:</u></b>	
Max Clr. Span	6.33 feet	Traffic	1397
Length	<b>6.33</b> feet	Traffic date	1/1/12
Width	40'-0"	Speed	<b>35</b> mph
Rise	5'-0"	Waterproof	NO
Skew	7 degrees	Plans Availability	NO
Number of Lanes	2	Maintenance 1	MONROE COUNTY
R.O.W. Width	49.50 feet	Maintenance 2	N/A
Road Orientation	N & S		

<b><u>TURK HILL RD</u></b>		<b>Over <u>WHITE BROOK TRIBUTARY</u></b>	
<b><u>Identification:</u></b>		<b><u>Location:</u></b>	
S.I.N	<b>13-050-304</b>	Town	<b>PERINTON</b>
B.I.N	CULVERT	Milepoint	3.04 miles N. OF PERINTON T.L.
Year Built	1991	NE Property	1492
Last PM / Rehab	N/A	NW Property	N/A
Functional Location	T-BRDG-B0563	SE Property	1492
<b><u>Physical Characteristics:</u></b>		SW Property	N/A
Superstructure Type	<b>C.M.P.A.</b>	Nearest intersection	AYRAULT RD (C.R. #21)
Substructure Type	EARTH	Nearest intersection	SUGARMILLS CIR (T)
Number of Spans	1	<b><u>Miscellaneous Characteristics:</u></b>	
Max Clr. Span	4.75 feet	Traffic	9489
Length	<b>5.08</b> feet	Traffic date	1/1/14
Width	63' - 0"	Speed	<b>40</b> mph
Rise	3' - 2"	Waterproof	NO
Skew	20 degrees	Plans Availability	YES
Number of Lanes	2	Maintenance 1	MONROE COUNTY
R.O.W. Width	66.00 feet	Maintenance 2	N/A
Road Orientation	N & S		

<b><u>TURK HILL ROAD</u></b>		<b>Over <u>IRONDEQUOIT CREEK TRIBUTARY</u></b>	
<b><u>Identification:</u></b>		<b><u>Location:</u></b>	
S.I.N	<b>13-050-255</b>	Town	<b>PERINTON</b>
B.I.N	CULVERT	Milepoint	2.55 miles N. OF PERINTON T.L.
Year Built	2006	NE Property	1720
Last PM / Rehab	N/A	NW Property	N/A
Functional Location	T-BRDG-B0249	SE Property	1734
<b><u>Physical Characteristics:</u></b>		SW Property	1725
Superstructure Type	<b>BOX, 4 SIDED R.C.</b>	Nearest intersection	PITTSFORD-PALMYRA RD (SR #31)
Substructure Type	FOOTING, CONCRETE REINFORCED	Nearest intersection	AYRAULT RD (C.R. #21)
Number of Spans	1	<b><u>Miscellaneous Characteristics:</u></b>	
Max Clr. Span	6.00 feet	Traffic	9489
Length	<b>6.00</b> feet	Traffic date	1/1/13
Width	92'-0"	Speed	<b>40</b> mph
Rise	5'-0"	Waterproof	NO
Skew	1 degrees	Plans Availability	YES
Number of Lanes	2	Maintenance 1	MONROE COUNTY
R.O.W. Width	66.00 feet	Maintenance 2	N/A
Road Orientation	N & S		

# Monroe County Bridge and Culvert Inventory

## TURK HILL ROAD

## Over WHITE BROOK TRIBUTARY

### Identification:

S.I.N **13-050-363**  
 B.I.N CULVERT  
 Year Built 1800  
 Last PM / Rehab N/A  
 Functional Location T-BRDG-B0250

### Location:

Town **PERINTON**  
 Milepoint 3.63 miles N. OF PERINTON T.L.  
 NE Property 1266  
 NW Property 1271  
 SE Property N/A  
 SW Property N/A

### Physical Characteristics:

Superstructure Type **BOX, 3 SIDED R.C.**  
 Substructure Type FOOTING, CONCRETE REINFORCED  
 Number of Spans 1  
 Max Clr. Span 3.50 feet  
 Length **3.50** feet  
 Width 40'-0"  
 Rise 6'-0"  
 Skew 0 degrees  
 Number of Lanes 2  
 R.O.W. Width 66.00 feet  
 Road Orientation N & S

Nearest intersection PEBBLE HILL RD (T)  
 Nearest intersection PEPPERMILL RD (T)

### Miscellaneous Characteristics:

Traffic 9489  
 Traffic date 1/1/13  
 Speed **40** mph  
 Waterproof NO  
 Plans Availability NO  
 Maintenance 1 MONROE COUNTY  
 Maintenance 2 N/A

## TURK HILL ROAD

## Over ERIE CANAL

### Identification:

S.I.N **13-050-439**  
 B.I.N 4443020  
 Year Built 1984  
 Last PM / Rehab N/A  
 Functional Location T-BRDG-B0445

### Location:

Town **PERINTON**  
 Milepoint 4.39 miles N. OF PERINTON T.L.  
 NE Property N/A  
 NW Property N/A  
 SE Property N/A  
 SW Property N/A  
 Nearest intersection MACEDON CENTER RD (S.R. #31F)  
 Nearest intersection CHURCH ST (S.R. #31F)

### Physical Characteristics:

Superstructure Type **BEAM, STEEL/COMP**  
 Substructure Type CONCRETE, REINFORCED  
 Number of Spans 1  
 Max Clr. Span 143.00 feet  
 Length **143.00** feet  
 Width 50'-6"  
 Rise 30'-0"  
 Skew 0 degrees  
 Number of Lanes 4  
 R.O.W. Width 66.00 feet  
 Road Orientation N & S

### Miscellaneous Characteristics:

Traffic 19096  
 Traffic date 1/1/10  
 Speed **40** mph  
 Waterproof NO  
 Plans Availability NO  
 Maintenance 1 NEW YORK STATE  
 Maintenance 2 MC

## TURK HILL ROAD

## Over THOMAS CREEK TRIBUTARY

### Identification:

S.I.N **13-050-448**  
 B.I.N 3317260  
 Year Built 1981  
 Last PM / Rehab N/A  
 Functional Location T-BRDG-B0251

### Location:

Town **PERINTON**  
 Milepoint 4.48 miles N. OF PERINTON T.L.  
 NE Property N/A  
 NW Property N/A  
 SE Property N/A  
 SW Property N/A  
 Nearest intersection MACEDON CENTER RD (S.R. #31F)  
 Nearest intersection COBBS LANE (T)

### Physical Characteristics:

Superstructure Type **M.P.P.A.**  
 Substructure Type EARTH  
 Number of Spans 1  
 Max Clr. Span 36.00 feet  
 Length **36.00** feet  
 Width 164'-0"  
 Rise 20'-0"  
 Skew 0 degrees  
 Number of Lanes 2  
 R.O.W. Width 66.00 feet  
 Road Orientation N & S

### Miscellaneous Characteristics:

Traffic 19096  
 Traffic date 1/1/10  
 Speed **40** mph  
 Waterproof NO  
 Plans Availability YES  
 Maintenance 1 MONROE COUNTY  
 Maintenance 2 N/A

# Monroe County Bridge and Culvert Inventory

<b><u>TURK HILL ROAD</u></b>		<b>Over <u>CSX RAILROAD</u></b>	
<b><u>Identification:</u></b>		<b><u>Location:</u></b>	
S.I.N	13-050-457	Town	PERINTON
B.I.N	3366910	Milepoint	4.57 miles N. OF PERINTON T.L.
Year Built	1981	NE Property	N/A
Last PM / Rehab	N/A	NW Property	N/A
Functional Location	T-BRDG-B0252	SE Property	897
<b><u>Physical Characteristics:</u></b>		SW Property	N/A
Superstructure Type	BEAM, STEEL/COMP	Nearest intersection	MACEDON CENTER RD (S.R. #31F)
Substructure Type	CONCRETE, REINFORCED	Nearest intersection	COBBS LANE (T)
Number of Spans	3	<b><u>Miscellaneous Characteristics:</u></b>	
Max Clr. Span	117.00 feet	Traffic	19096
Length	355.00 feet	Traffic date	1/1/10
Width	39'-8"	Speed	40 mph
Rise	17'-0"	Waterproof	NO
Skew	36 degrees	Plans Availability	NO
Number of Lanes	2	Maintenance 1	CSX RAILROAD
R.O.W. Width	66.00 feet	Maintenance 2	MC
Road Orientation	N & S		

<b><u>TWIN BRIDGE ROAD</u></b>		<b>Over <u>OATKA CREEK TRIBUTARY</u></b>	
<b><u>Identification:</u></b>		<b><u>Location:</u></b>	
S.I.N	19-178-058	Town	WHEATLAND
B.I.N	3317370	Milepoint	0.58 miles E. OF RIGA-MUMFORD RD
Year Built	2013	NE Property	N/A
Last PM / Rehab	N/A	NW Property	N/A
Functional Location	T-BRDG-B0324	SE Property	N/A
<b><u>Physical Characteristics:</u></b>		SW Property	N/A
Superstructure Type	BEAM, PRESTRESSED VOIDED	Nearest intersection	SCOTTSVILLE RD (S.R. #383)
Substructure Type	CAPPED STONE	Nearest intersection	GEORGE ST (C.R. #147)
Number of Spans	1	<b><u>Miscellaneous Characteristics:</u></b>	
Max Clr. Span	39.16 feet	Traffic	295
Length	39.16 feet	Traffic date	1/1/10
Width	25'-6"	Speed	30 mph
Rise	10'-6"	Waterproof	YES
Skew	0 degrees	Plans Availability	YES
Number of Lanes	2	Maintenance 1	MONROE COUNTY
R.O.W. Width	49.50 feet	Maintenance 2	N/A
Road Orientation	N & S		

<b><u>TWIN BRIDGE ROAD</u></b>		<b>Over <u>OAKTA CREEK</u></b>	
<b><u>Identification:</u></b>		<b><u>Location:</u></b>	
S.I.N	19-178-062	Town	WHEATLAND
B.I.N	3317380	Milepoint	0.62 miles E. OF RIGA-MUMFORD RD
Year Built	1929	NE Property	N/A
Last PM / Rehab	2013	NW Property	N/A
Functional Location	T-BRDG-B0180	SE Property	N/A
<b><u>Physical Characteristics:</u></b>		SW Property	N/A
Superstructure Type	SLAB, CONCRETE	Nearest intersection	SCOTTSVILLE RD (S.R. #383)
Substructure Type	CAPPED STONE	Nearest intersection	GEORGE ST (C.R. #147)
Number of Spans	2	<b><u>Miscellaneous Characteristics:</u></b>	
Max Clr. Span	40.00 feet	Traffic	295
Length	82.00 feet	Traffic date	1/1/10
Width	22'-2"	Speed	30 mph
Rise	7'-10"	Waterproof	YES
Skew	0 degrees	Plans Availability	YES
Number of Lanes	2	Maintenance 1	MONROE COUNTY
R.O.W. Width	49.50 feet	Maintenance 2	N/A
Road Orientation	N & S		

# Monroe County Bridge and Culvert Inventory

<u><b>UNION STREET</b></u>		<u><b>Over NEW YORK STATE THRUWAY</b></u>	
<b>Identification:</b>		<b>Location:</b>	
S.I.N	<b>02-170-029</b>	Town	<b>CHILI</b>
B.I.N	5510860	Milepoint	0.29 miles N. OF CHILI T.L.
Year Built	2016	NE Property	N/A
Last PM / Rehab	N/A	NW Property	N/A
Functional Location	T-BRDG-B0065	SE Property	N/A
<b>Physical Characteristics:</b>		SW Property	N/A
Superstructure Type	<b>BEAM, STEEL/COMP</b>	Nearest intersection	WICKENS RD (C.R. #137)
Substructure Type	CONCRETE, REINFORCED	Nearest intersection	SMITH RD (T)
Number of Spans	4	<b>Miscellaneous Characteristics:</b>	
Max Clr. Span	78.80 feet	Traffic	2614
Length	<b>239.00</b> feet	Traffic date	1/1/05
Width	26'-2"	Speed	<b>40</b> mph
Rise	17'-0"	Waterproof	NO
Skew	0 degrees	Plans Availability	YES
Number of Lanes	2	Maintenance 1	THRUWAY
R.O.W. Width	66.00 feet	Maintenance 2	MC
Road Orientation	N & S		

<u><b>UNION STREET</b></u>		<u><b>Over MILL CREEK TRIBUTARY</b></u>	
<b>Identification:</b>		<b>Location:</b>	
S.I.N	<b>02-170-111</b>	Town	<b>CHILI</b>
B.I.N	CULVERT	Milepoint	1.11 miles N. OF CHILI AVE
Year Built	1988	NE Property	4260
Last PM / Rehab	N/A	NW Property	4229
Functional Location	T-BRDG-B0559	SE Property	4260
<b>Physical Characteristics:</b>		SW Property	4229
Superstructure Type	<b>C.M.P.A.</b>	Nearest intersection	MORGAN RD (C.R. #133)
Substructure Type	EARTH	Nearest intersection	WICKENS RD (C.R. #137)
Number of Spans	1	<b>Miscellaneous Characteristics:</b>	
Max Clr. Span	4.08 feet	Traffic	1831
Length	<b>4.08</b> feet	Traffic date	1/1/19
Width	52' - 0"	Speed	<b>40</b> mph
Rise	2' - 9"	Waterproof	NO
Skew	0 degrees	Plans Availability	NO
Number of Lanes	2	Maintenance 1	MONROE COUNTY
R.O.W. Width	66.00 feet	Maintenance 2	N/A
Road Orientation	N & S		

<u><b>UNION STREET</b></u>		<u><b>Over MILL CREEK</b></u>	
<b>Identification:</b>		<b>Location:</b>	
S.I.N	<b>02-170-226</b>	Town	<b>CHILI</b>
B.I.N	CULVERT	Milepoint	2.26 miles N. OF CHILI T.L.
Year Built	1955	NE Property	N/A
Last PM / Rehab	N/A	NW Property	3977
Functional Location	T-BRDG-B0280	SE Property	N/A
<b>Physical Characteristics:</b>		SW Property	N/A
Superstructure Type	<b>M.P.P.A.</b>	Nearest intersection	BOWEN RD (T)
Substructure Type	EARTH	Nearest intersection	MORGAN RD (C.R. #133)
Number of Spans	2	<b>Miscellaneous Characteristics:</b>	
Max Clr. Span	8.92 feet	Traffic	3586
Length	<b>19.50</b> feet	Traffic date	1/1/14
Width	54'-0"	Speed	<b>40</b> mph
Rise	6'-0"	Waterproof	NO
Skew	5 degrees	Plans Availability	NO
Number of Lanes	2	Maintenance 1	MONROE COUNTY
R.O.W. Width	66.00 feet	Maintenance 2	N/A
Road Orientation	N & S		



# Monroe County Bridge and Culvert Inventory

<b><u>UNION STREET</u></b>		<b>Over <u>BLACK CREEK TRIBUTARY</u></b>	
<b><u>Identification:</u></b>		<b><u>Location:</u></b>	
S.I.N	<b>02-170-351</b>	Town	<b>CHILI</b>
B.I.N	CULVERT	Milepoint	3.51 miles N. OF CHILI T.L.
Year Built	2013	NE Property	N/A
Last PM / Rehab	N/A	NW Property	3721
Functional Location	T-BRDG-B0276	SE Property	3758
<b><u>Physical Characteristics:</u></b>		SW Property	N/A
Superstructure Type	<b>PIPE, HIGH DENSITY PE</b>	Nearest intersection	BOWEN RD (T)
Substructure Type	EARTH	Nearest intersection	CHILI AVE (S.R. #33A)
Number of Spans	1	<b><u>Miscellaneous Characteristics:</u></b>	
Max Clr. Span	5.25 feet	Traffic	0
Length	<b>7.07</b> feet	Traffic date	
Width	80'-0"	Speed	<b>40</b> mph
Rise	5'-0"	Waterproof	NO
Skew	45 degrees	Plans Availability	YES
Number of Lanes	2	Maintenance 1	MONROE COUNTY
R.O.W. Width	66.00 feet	Maintenance 2	N/A
Road Orientation	N & S		

<b><u>UNION STREET</u></b>		<b>Over <u>BLACK CREEK</u></b>	
<b><u>Identification:</u></b>		<b><u>Location:</u></b>	
S.I.N	<b>02-170-364</b>	Town	<b>CHILI</b>
B.I.N	3317430	Milepoint	3.64 miles N. OF CHILI T.L.
Year Built	2011	NE Property	3700
Last PM / Rehab	N/A	NW Property	N/A
Functional Location	T-BRDG-B0281	SE Property	3710
<b><u>Physical Characteristics:</u></b>		SW Property	N/A
Superstructure Type	<b>BEAM, PRESTRESSED BOX</b>	Nearest intersection	CHILI AVE (S.R. #33A)
Substructure Type	CONCRETE, REINFORCED	Nearest intersection	BOWEN RD (T)
Number of Spans	1	<b><u>Miscellaneous Characteristics:</u></b>	
Max Clr. Span	107.00 feet	Traffic	5700
Length	<b>107.00</b> feet	Traffic date	1/1/09
Width	41'-8"	Speed	<b>40</b> mph
Rise	14'-0"	Waterproof	NO
Skew	15 degrees	Plans Availability	YES
Number of Lanes	2	Maintenance 1	MONROE COUNTY
R.O.W. Width	66.00 feet	Maintenance 2	N/A
Road Orientation	N & S		

<b><u>UNION STREET</u></b>		<b>Over <u>OAKTA CREEK</u></b>	
<b><u>Identification:</u></b>		<b><u>Location:</u></b>	
S.I.N	<b>19-555-230</b>	Town	<b>WHEATLAND</b>
B.I.N	3317910	Milepoint	2.30 miles N. OF WHEATLAND T.L.
Year Built	1955	NE Property	9710
Last PM / Rehab	2011	NW Property	N/A
Functional Location	T-BRDG-B0411	SE Property	9782
<b><u>Physical Characteristics:</u></b>		SW Property	9763
Superstructure Type	<b>BEAM, STEEL/COMP</b>	Nearest intersection	SCOTTSVILLE RD (S.R. #383)
Substructure Type	CAPPED STONE	Nearest intersection	QUAKER RD (T)
Number of Spans	1	<b><u>Miscellaneous Characteristics:</u></b>	
Max Clr. Span	97.50 feet	Traffic	0
Length	<b>108.00</b> feet	Traffic date	
Width	33'-4"	Speed	<b>35</b> mph
Rise	16'-0"	Waterproof	NO
Skew	0 degrees	Plans Availability	YES
Number of Lanes	2	Maintenance 1	MONROE COUNTY
R.O.W. Width	66.00 feet	Maintenance 2	WHEATLAND
Road Orientation	N & S		

# Monroe County Bridge and Culvert Inventory

<b><u>VINTAGE LANE</u></b>		<b>Over <u>ROUND POND CREEK</u></b>	
<b><u>Identification:</u></b>		<b><u>Location:</u></b>	
S.I.N	<b>05-267-006</b>	Town	<b>GREECE</b>
B.I.N	3367000	Milepoint	0.06 miles E. OF LONG POND RD
Year Built	1983	NE Property	N/A
Last PM / Rehab	N/A	NW Property	N/A
Functional Location	T-BRDG-B0188	SE Property	CREEK SIDE GREENHOUSE
<b><u>Physical Characteristics:</u></b>		SW Property	N/A
Superstructure Type	<b>M.P.A.</b>	Nearest intersection	FETZNER RD (C.R. #264)
Substructure Type	FOOTING, CONCRETE REINFORCED	Nearest intersection	LONG POND RD (C.R. #136)
Number of Spans	1	<b><u>Miscellaneous Characteristics:</u></b>	
Max Clr. Span	33.00 feet	Traffic	6614
Length	<b>33.00</b> feet	Traffic date	1/1/12
Width	120'-0"	Speed	<b>35</b> mph
Rise	10'-0"	Waterproof	NO
Skew	7 degrees	Plans Availability	NO
Number of Lanes	2	Maintenance 1	MONROE COUNTY
R.O.W. Width	99.00 feet	Maintenance 2	N/A
Road Orientation	E & W		

<b><u>VINTAGE LANE</u></b>		<b>Over <u>KIRK CREEK</u></b>	
<b><u>Identification:</u></b>		<b><u>Location:</u></b>	
S.I.N	<b>05-267-069</b>	Town	<b>GREECE</b>
B.I.N	CULVERT	Milepoint	0.69 miles E. OF LONG POND RD
Year Built	1983	NE Property	N/A
Last PM / Rehab	N/A	NW Property	N/A
Functional Location	T-BRDG-B0278	SE Property	N/A
<b><u>Physical Characteristics:</u></b>		SW Property	N/A
Superstructure Type	<b>C.M.P.A.</b>	Nearest intersection	FETZNER RD (C.R. #264)
Substructure Type	EARTH	Nearest intersection	LONG POND RD (C.R. #136)
Number of Spans	2	<b><u>Miscellaneous Characteristics:</u></b>	
Max Clr. Span	7.25 feet	Traffic	10153
Length	<b>7.25</b> feet	Traffic date	1/1/14
Width	163'"-0"	Speed	<b>35</b> mph
Rise	5'-5"	Waterproof	NO
Skew	30 degrees	Plans Availability	NO
Number of Lanes	4	Maintenance 1	MONROE COUNTY
R.O.W. Width	99.00 feet	Maintenance 2	N/A
Road Orientation	N & S		

<b><u>VINTAGE LANE</u></b>		<b>Over <u>PADDY HILL CREEK TRIBUTARY</u></b>	
<b><u>Identification:</u></b>		<b><u>Location:</u></b>	
S.I.N	<b>05-267-108</b>	Town	<b>GREECE</b>
B.I.N	CULVERT	Milepoint	1.08 miles E. OF LONG POND RD
Year Built	1982	NE Property	N/A
Last PM / Rehab	N/A	NW Property	N/A
Functional Location	T-BRDG-B0283	SE Property	N/A
<b><u>Physical Characteristics:</u></b>		SW Property	N/A
Superstructure Type	<b>PIPE, REINF. CONCRETE</b>	Nearest intersection	INTERSTATE ROUTE #390
Substructure Type	EARTH	Nearest intersection	FETZNER RD (C.R. #264)
Number of Spans	1	<b><u>Miscellaneous Characteristics:</u></b>	
Max Clr. Span	6.50 feet	Traffic	10153
Length	<b>6.50</b> feet	Traffic date	1/1/14
Width	168'-0"	Speed	<b>35</b> mph
Rise	6'-6"	Waterproof	NO
Skew	0 degrees	Plans Availability	NO
Number of Lanes	4	Maintenance 1	MONROE COUNTY
R.O.W. Width	99.00 feet	Maintenance 2	N/A
Road Orientation	E & W		

# Monroe County Bridge and Culvert Inventory

<b><u>VINTAGE LANE</u></b>		<b>Over <u>INTERSTATE ROUTE 390</u></b>	
<b><u>Identification:</u></b>		<b><u>Location:</u></b>	
S.I.N	<b>05-267-124</b>	Town	<b>GREECE</b>
B.I.N	1072420	Milepoint	1.24 miles E. OF LONG POND RD
Year Built	1983	NE Property	N/A
Last PM / Rehab	N/A	NW Property	N/A
Functional Location	T-BRDG-B0284	SE Property	N/A
<b><u>Physical Characteristics:</u></b>		SW Property	N/A
Superstructure Type	<b>BEAM, STEEL/COMP</b>	Nearest intersection	HERITAGE DR (T)
Substructure Type	CONCRETE, REINFORCED	Nearest intersection	FETZNER RD (C.R. #264)
Number of Spans	2	<b><u>Miscellaneous Characteristics:</u></b>	
Max Clr. Span	188.00 feet	Traffic	10153
Length	<b>188.00</b> feet	Traffic date	1/1/14
Width	68'-0"	Speed	<b>35</b> mph
Rise	14'-0"	Waterproof	NO
Skew	0 degrees	Plans Availability	YES
Number of Lanes	4	Maintenance 1	NEW YORK STATE
R.O.W. Width	99.00 feet	Maintenance 2	MC
Road Orientation	N & S		

<b><u>WALKER ROAD</u></b>		<b>Over <u>MOORMAN CREEK</u></b>	
<b><u>Identification:</u></b>		<b><u>Location:</u></b>	
S.I.N	<b>06-205-053</b>	Town	<b>HAMLIN</b>
B.I.N	3317660	Milepoint	0.53 miles E. OF WALKER LAKE ONTAR
Year Built	1935	NE Property	440
Last PM / Rehab	N/A	NW Property	464
Functional Location	T-BRDG-B0290	SE Property	439
<b><u>Physical Characteristics:</u></b>		SW Property	473
Superstructure Type	<b>ARCH, JACK</b>	Nearest intersection	HAMLIN-PARMA T. RD (CR #228)
Substructure Type	CONCRETE, REINFORCED	Nearest intersection	WALKER-LAKE ONTARIO (SR #260)
Number of Spans	1	<b><u>Miscellaneous Characteristics:</u></b>	
Max Clr. Span	30.00 feet	Traffic	515
Length	<b>30.00</b> feet	Traffic date	1/1/14
Width	28'-10"	Speed	<b>55</b> mph
Rise	11'-8"	Waterproof	NO
Skew	0 degrees	Plans Availability	YES
Number of Lanes	2	Maintenance 1	MONROE COUNTY
R.O.W. Width	49.50 feet	Maintenance 2	N/A
Road Orientation	E & W		

<b><u>WASHINGTON STREET</u></b>		<b>Over <u>ERIE CANAL</u></b>	
<b><u>Identification:</u></b>		<b><u>Location:</u></b>	
S.I.N	<b>10-212-052</b>	Town	<b>OGDEN</b>
B.I.N	4443590	Milepoint	0.52 miles N. OF SPENCERPORT RD
Year Built	1912	NE Property	N/A
Last PM / Rehab	2015	NW Property	N/A
Functional Location	T-BRDG-B0382	SE Property	N/A
<b><u>Physical Characteristics:</u></b>		SW Property	N/A
Superstructure Type	<b>GRATE, OPEN/STEEL GIRDERS</b>	Nearest intersection	SPENCERPORT RD (S.R. #31)
Substructure Type	CONCRETE, REINFORCED	Nearest intersection	CANAL RD (C.R. #175)
Number of Spans	1	<b><u>Miscellaneous Characteristics:</u></b>	
Max Clr. Span	145.00 feet	Traffic	2500
Length	<b>145.00</b> feet	Traffic date	1/1/09
Width	18'-8"	Speed	<b>35</b> mph
Rise	LIFT BRDG	Waterproof	NO
Skew	0 degrees	Plans Availability	NO
Number of Lanes	2	Maintenance 1	NEW YORK STATE
R.O.W. Width	66.00 feet	Maintenance 2	MC
Road Orientation	N & S		

# Monroe County Bridge and Culvert Inventory

<b><u>WEGMAN ROAD</u></b>		<b>Over <u>LITTLE BLACK CREEK TRIBUTARY</u></b>	
<b><u>Identification:</u></b>		<b><u>Location:</u></b>	
S.I.N	<b>04-156-005</b>	Town	<b>GATES</b>
B.I.N	CULVERT	Milepoint	0.05 miles N. OF BUFFALO RD
Year Built	1982	NE Property	1130
Last PM / Rehab	N/A	NW Property	100
Functional Location	T-BRDG-B0027	SE Property	N/A
<b><u>Physical Characteristics:</u></b>		SW Property	200
Superstructure Type	<b>ARCH, STEEL LOW PROFILE</b>	Nearest intersection	LYELL RD (C.R. #117)
Substructure Type	FOOTING, CONCRETE REINFORCED	Nearest intersection	BUFFALO RD (S.R. #33)
Number of Spans	1	<b><u>Miscellaneous Characteristics:</u></b>	
Max Clr. Span	10.10 feet	Traffic	10600
Length	<b>10.10</b> feet	Traffic date	1/1/09
Width	58'-2"	Speed	<b>35</b> mph
Rise	4'-0"	Waterproof	NO
Skew	8 degrees	Plans Availability	YES
Number of Lanes	2	Maintenance 1	MONROE COUNTY
R.O.W. Width	49.50 feet	Maintenance 2	N/A
Road Orientation	N & S		

<b><u>WEGMAN ROAD</u></b>		<b>Over <u>INTERSTATE ROUTE 490</u></b>	
<b><u>Identification:</u></b>		<b><u>Location:</u></b>	
S.I.N	<b>04-156-070</b>	Town	<b>GATES</b>
B.I.N	1048670	Milepoint	0.70 miles N. OF BUFFALO RD
Year Built	1963	NE Property	1144
Last PM / Rehab	N/A	NW Property	647
Functional Location	T-BRDG-B0028	SE Property	720
<b><u>Physical Characteristics:</u></b>		SW Property	741
Superstructure Type	<b>BEAM, STEEL/COMP</b>	Nearest intersection	LYELL RD (C.R. #117)
Substructure Type	CONCRETE, REINFORCED	Nearest intersection	BUFFALO RD (S.R. #33)
Number of Spans	3	<b><u>Miscellaneous Characteristics:</u></b>	
Max Clr. Span	70.00 feet	Traffic	10749
Length	<b>159.00</b> feet	Traffic date	1/1/05
Width	34'-0"	Speed	<b>35</b> mph
Rise	15'-0"	Waterproof	NO
Skew	0 degrees	Plans Availability	NO
Number of Lanes	2	Maintenance 1	NEW YORK STATE
R.O.W. Width	49.50 feet	Maintenance 2	MC
Road Orientation	N & S		

<b><u>WEGMAN ROAD</u></b>		<b>Over <u>INTERSTATE ROUTE 490</u></b>	
<b><u>Identification:</u></b>		<b><u>Location:</u></b>	
S.I.N	<b>04-156-073</b>	Town	<b>GATES</b>
B.I.N	1095570	Milepoint	0.73 miles N. OF BUFFALO RD
Year Built	1963	NE Property	660
Last PM / Rehab	N/A	NW Property	647
Functional Location	T-BRDG-B0029	SE Property	720
<b><u>Physical Characteristics:</u></b>		SW Property	741
Superstructure Type	<b>BEAM, STEEL/COMP</b>	Nearest intersection	LYELL RD (C.R. #117)
Substructure Type	CONCRETE, REINFORCED	Nearest intersection	BUFFALO RD (S.R. #33)
Number of Spans	3	<b><u>Miscellaneous Characteristics:</u></b>	
Max Clr. Span	55.00 feet	Traffic	10749
Length	<b>133.00</b> feet	Traffic date	1/1/05
Width	34'-0"	Speed	<b>35</b> mph
Rise	15'-0"	Waterproof	NO
Skew	0 degrees	Plans Availability	NO
Number of Lanes	2	Maintenance 1	NEW YORK STATE
R.O.W. Width	49.50 feet	Maintenance 2	MC
Road Orientation	N & S		

# Monroe County Bridge and Culvert Inventory

<b><u>WEST AVENUE</u></b>		<b>Over <u>BROCKPORT CREEK TRIBUTARY</u></b>	
<b><u>Identification:</u></b>		<b><u>Location:</u></b>	
S.I.N	<b>03-281-024</b>	Town	<b>CLARKSON</b>
B.I.N	CULVERT	Milepoint	0.24 miles E. OF REDMAN RD
Year Built	1800	NE Property	524
Last PM / Rehab	N/A	NW Property	N/A
Functional Location	T-BRDG-B0476	SE Property	511
<b><u>Physical Characteristics:</u></b>		SW Property	547
Superstructure Type	<b>BOX, 3 SIDED R.C.</b>	Nearest intersection	REDMAN RD (C.R. #236)
Substructure Type	UNKNOWN	Nearest intersection	N/A
Number of Spans	1	<b><u>Miscellaneous Characteristics:</u></b>	
Max Clr. Span	8.00 feet	Traffic	6600
Length	<b>8.00</b> feet	Traffic date	1/1/10
Width	45'-0"	Speed	<b>45</b> mph
Rise	4'-6"	Waterproof	NO
Skew	0 degrees	Plans Availability	NO
Number of Lanes	2	Maintenance 1	MONROE COUNTY
R.O.W. Width	49.50 feet	Maintenance 2	MC
Road Orientation	E & W		

<b><u>WEST AVENUE</u></b>		<b>Over <u>BROCKPORT CREEK TRIBUTARY</u></b>	
<b><u>Identification:</u></b>		<b><u>Location:</u></b>	
S.I.N	<b>03-281-053</b>	Town	<b>CLARKSON</b>
B.I.N	CULVERT	Milepoint	0.53 miles E. OF REDMAN RD
Year Built	1800	NE Property	404
Last PM / Rehab	N/A	NW Property	424
Functional Location	T-BRDG-B0465	SE Property	N/A
<b><u>Physical Characteristics:</u></b>		SW Property	N/A
Superstructure Type	<b>EELLIPTICAL, R.C.</b>	Nearest intersection	REDMAN RD (C.R. #236)
Substructure Type	EARTH	Nearest intersection	MAIN ST (S.R. #19)
Number of Spans	1	<b><u>Miscellaneous Characteristics:</u></b>	
Max Clr. Span	8.00 feet	Traffic	6600
Length	<b>8.00</b> feet	Traffic date	1/1/10
Width	80'-0"	Speed	<b>45</b> mph
Rise	3'-0"	Waterproof	NO
Skew	0 degrees	Plans Availability	NO
Number of Lanes	2	Maintenance 1	MONROE COUNTY
R.O.W. Width	49.50 feet	Maintenance 2	N/A
Road Orientation	E & W		

<b><u>WEST BEACH ROAD</u></b>		<b>Over <u>EAST CREEK</u></b>	
<b><u>Identification:</u></b>		<b><u>Location:</u></b>	
S.I.N	<b>11-666-030</b>	Town	<b>PARMA</b>
B.I.N	2266710	Milepoint	0.30 miles E. OF NORTH AVE
Year Built	1952	NE Property	N/A
Last PM / Rehab	N/A	NW Property	N/A
Functional Location	T-BRDG-B0424	SE Property	N/A
<b><u>Physical Characteristics:</u></b>		SW Property	N/A
Superstructure Type	<b>SLAB, CONCRETE</b>	Nearest intersection	N/A
Substructure Type	FOOTING, CONCRETE REINFORCED	Nearest intersection	N. AVE (C.R. #226)
Number of Spans	1	<b><u>Miscellaneous Characteristics:</u></b>	
Max Clr. Span	22.00 feet	Traffic	0
Length	<b>22.00</b> feet	Traffic date	
Width	24'-0"	Speed	<b>25</b> mph
Rise	6'-0"	Waterproof	NO
Skew	0 degrees	Plans Availability	NO
Number of Lanes	2	Maintenance 1	TOWN OF PARMA
R.O.W. Width	49.50 feet	Maintenance 2	N/A
Road Orientation	E & W		

# Monroe County Bridge and Culvert Inventory

<u><b>WEST BLOOMFIELD ROAD</b></u>		<u><b>Over IRONDEQUOIT CREEK TRIBUTARY</b></u>	
<b>Identification:</b>		<b>Location:</b>	
S.I.N	<b>09-066-204</b>	Town	<b>MENDON</b>
B.I.N	CULVERT	Milepoint	2.04 miles N. OF MENDON T.L.
Year Built	1920	NE Property	1338
Last PM / Rehab	N/A	NW Property	1333
Functional Location	T-BRDG-B0178	SE Property	1358
<b>Physical Characteristics:</b>		SW Property	1357
Superstructure Type	<b>BOX, 3 SIDED R.C.</b>	Nearest intersection	CHEESE FACTORY RD (C.R. #49)
Substructure Type	FOOTING, CONCRETE REINFORCED	Nearest intersection	BOUGHTON HILL RD (C.R. #53)
Number of Spans	1	<b>Miscellaneous Characteristics:</b>	
Max Clr. Span	12.25 feet	Traffic	1536
Length	<b>12.25</b> feet	Traffic date	1/1/14
Width	42'-6"	Speed	<b>40</b> mph
Rise	5'-7"	Waterproof	NO
Skew	0 degrees	Plans Availability	YES
Number of Lanes	2	Maintenance 1	MONROE COUNTY
R.O.W. Width	66.00 feet	Maintenance 2	N/A
Road Orientation	N & S		

<u><b>WEST BLOOMFIELD ROAD</b></u>		<u><b>Over IRONDEQUOIT CREEK TRIBUTARY</b></u>	
<b>Identification:</b>		<b>Location:</b>	
S.I.N	<b>09-066-221</b>	Town	<b>MENDON</b>
B.I.N	CULVERT	Milepoint	2.21 miles N. OF MENDON T.L.
Year Built	1929	NE Property	1288
Last PM / Rehab	N/A	NW Property	1287
Functional Location	T-BRDG-B0438	SE Property	N/A
<b>Physical Characteristics:</b>		SW Property	N/A
Superstructure Type	<b>BOX, 3 SIDED R.C.</b>	Nearest intersection	BOUGHTON HILL RD (C.R. #53)
Substructure Type	FOOTING, CONCRETE REINFORCED	Nearest intersection	CHEESE FACTORY RD (C.R. #49)
Number of Spans	1	<b>Miscellaneous Characteristics:</b>	
Max Clr. Span	12.42 feet	Traffic	1536
Length	<b>12.42</b> feet	Traffic date	1/1/14
Width	47'-0"	Speed	<b>40</b> mph
Rise	5'-6"	Waterproof	YES
Skew	25 degrees	Plans Availability	NO
Number of Lanes	2	Maintenance 1	MONROE COUNTY
R.O.W. Width	66.00 feet	Maintenance 2	N/A
Road Orientation	N & S		

<u><b>WEST BLOOMFIELD ROAD</b></u>		<u><b>Over IRONDEQUOIT CREEK</b></u>	
<b>Identification:</b>		<b>Location:</b>	
S.I.N	<b>09-066-332</b>	Town	<b>MENDON</b>
B.I.N	CULVERT	Milepoint	3.32 miles N. OF MENDON T.L.
Year Built	1957	NE Property	N/A
Last PM / Rehab	N/A	NW Property	N/A
Functional Location	T-BRDG-B0166	SE Property	N/A
<b>Physical Characteristics:</b>		SW Property	N/A
Superstructure Type	<b>BEAM, STEEL CORR. PLANK</b>	Nearest intersection	BULL'S SAWMILL RD (C.R. #55)
Substructure Type	CONCRETE, REINFORCED	Nearest intersection	TAYLOR RD (T)
Number of Spans	1	<b>Miscellaneous Characteristics:</b>	
Max Clr. Span	18.42 feet	Traffic	1536
Length	<b>18.42</b> feet	Traffic date	1/1/14
Width	30'-4"	Speed	<b>40</b> mph
Rise	9'-3"	Waterproof	NO
Skew	0 degrees	Plans Availability	YES
Number of Lanes	2	Maintenance 1	MONROE COUNTY
R.O.W. Width	66.00 feet	Maintenance 2	N/A
Road Orientation	N & S		

# Monroe County Bridge and Culvert Inventory

<b><u>WEST BLOOMFIELD ROAD</u></b>		<b>Over <u>IRONDEQUOIT CREEK TRIBUTARY</u></b>	
<b><u>Identification:</u></b>		<b><u>Location:</u></b>	
S.I.N	<b>09-066-399</b>	Town	<b>MENDON</b>
B.I.N	CULVERT	Milepoint	3.99 miles N. OF MENDON T.L.
Year Built	1984	NE Property	930
Last PM / Rehab	N/A	NW Property	N/A
Functional Location	T-BRDG-B0101	SE Property	N/A
<b><u>Physical Characteristics:</u></b>		SW Property	N/A
Superstructure Type	<b>C.M.P.A.</b>	Nearest intersection	POND RD (C.R. #45)
Substructure Type	EARTH	Nearest intersection	RUSH-MENDON RD (S.R. #251)
Number of Spans	2	<b><u>Miscellaneous Characteristics:</u></b>	
Max Clr. Span	6.08 feet	Traffic	1314
Length	<b>13.50</b> feet	Traffic date	1/1/14
Width	53'-4"	Speed	<b>40</b> mph
Rise	3'-8"	Waterproof	NO
Skew	0 degrees	Plans Availability	YES
Number of Lanes	2	Maintenance 1	MONROE COUNTY
R.O.W. Width	66.00 feet	Maintenance 2	N/A
Road Orientation	N & S		

<b><u>WEST BLOOMFIELD ROAD</u></b>		<b>Over <u>IRONDEQUOIT CREEK TRIBUTARY</u></b>	
<b><u>Identification:</u></b>		<b><u>Location:</u></b>	
S.I.N	<b>09-066-590</b>	Town	<b>MENDON</b>
B.I.N	CULVERT	Milepoint	5.90 miles N. OF MENDON T.L.
Year Built	2018	NE Property	N/A
Last PM / Rehab	N/A	NW Property	N/A
Functional Location	T-BRDG-B0439	SE Property	N/A
<b><u>Physical Characteristics:</u></b>		SW Property	N/A
Superstructure Type	<b>PIPE, HIGH DENSITY PE</b>	Nearest intersection	CANFIELD RD (C.R. #31)
Substructure Type	FOOTING, CONCRETE REINFORCED	Nearest intersection	SMITH RD (C.R. #47)
Number of Spans	1	<b><u>Miscellaneous Characteristics:</u></b>	
Max Clr. Span	5.00 feet	Traffic	1314
Length	<b>9.70</b> feet	Traffic date	1/1/14
Width	75'-7"	Speed	<b>55</b> mph
Rise	5'-8"	Waterproof	NO
Skew	31 degrees	Plans Availability	NO
Number of Lanes	2	Maintenance 1	MONROE COUNTY
R.O.W. Width	66.00 feet	Maintenance 2	N/A
Road Orientation	N & S		

<b><u>WEST BLOOMFIELD ROAD</u></b>		<b>Over <u>NEW YORK STATE THRUWAY</u></b>	
<b><u>Identification:</u></b>		<b><u>Location:</u></b>	
S.I.N	<b>09-066-638</b>	Town	<b>MENDON</b>
B.I.N	5510890	Milepoint	6.38 miles N. OF MENDON T.L.
Year Built	1989	NE Property	N/A
Last PM / Rehab	N/A	NW Property	397
Functional Location	T-BRDG-B0152	SE Property	N/A
<b><u>Physical Characteristics:</u></b>		SW Property	433
Superstructure Type	<b>BEAM, STEEL/COMP</b>	Nearest intersection	N/A
Substructure Type	CONCRETE, REINFORCED	Nearest intersection	CANFIELD RD (C.R. #31)
Number of Spans	2	<b><u>Miscellaneous Characteristics:</u></b>	
Max Clr. Span	126.00 feet	Traffic	1314
Length	<b>244.00</b> feet	Traffic date	1/1/14
Width	34'-0"	Speed	<b>40</b> mph
Rise	14'-0"	Waterproof	NO
Skew	0 degrees	Plans Availability	NO
Number of Lanes	2	Maintenance 1	THRUWAY
R.O.W. Width	66.00 feet	Maintenance 2	MC
Road Orientation	N & S		



# Monroe County Bridge and Culvert Inventory

<b><u>WEST BLOOMFIELD ROAD</u></b>		<b>Over <u>MILL CREEK TRIBUTARY</u></b>	
<b><u>Identification:</u></b>		<b><u>Location:</u></b>	
S.I.N	<b>14-066-034</b>	Town	<b>PITTSFORD</b>
B.I.N	CULVERT	Milepoint	0.34 miles N. OF PITTSFORD T.L.
Year Built	1929	NE Property	326
Last PM / Rehab	N/A	NW Property	N/A
Functional Location	T-BRDG-B0456	SE Property	WALNUT HILL ESTATES
<b><u>Physical Characteristics:</u></b>		SW Property	357
Superstructure Type	<b>BOX, 3 SIDED R.C.</b>	Nearest intersection	THRONELL RD (C.R. #33)
Substructure Type	FOOTING, CONCRETE REINFORCED	Nearest intersection	CANFIELD RD (C.R. #31)
Number of Spans	1	<b><u>Miscellaneous Characteristics:</u></b>	
Max Clr. Span	4.00 feet	Traffic	1665
Length	<b>4.00</b> feet	Traffic date	1/1/14
Width	44'-2"	Speed	<b>40</b> mph
Rise	4'-10"	Waterproof	NO
Skew	0 degrees	Plans Availability	NO
Number of Lanes	2	Maintenance 1	MONROE COUNTY
R.O.W. Width	49.50 feet	Maintenance 2	N/A
Road Orientation	N & S		

<b><u>WEST BLOOMFIELD ROAD</u></b>		<b>Over <u>MILL CREEK TRIBUTARY</u></b>	
<b><u>Identification:</u></b>		<b><u>Location:</u></b>	
S.I.N	<b>14-066-096</b>	Town	<b>PITTSFORD</b>
B.I.N	CULVERT	Milepoint	0.96 miles N. OF PITTSFORD T.L.
Year Built	1929	NE Property	196
Last PM / Rehab	N/A	NW Property	197
Functional Location	T-BRDG-B0457	SE Property	202
<b><u>Physical Characteristics:</u></b>		SW Property	203
Superstructure Type	<b>BOX, 3 SIDED R.C.</b>	Nearest intersection	THORNELL RD (C.R. #33)
Substructure Type	FOOTING, CONCRETE REINFORCED	Nearest intersection	CANFIELD RD (C.R. #31)
Number of Spans	1	<b><u>Miscellaneous Characteristics:</u></b>	
Max Clr. Span	5.00 feet	Traffic	1665
Length	<b>5.00</b> feet	Traffic date	1/1/14
Width	38'-1"	Speed	<b>40</b> mph
Rise	5'-8"	Waterproof	NO
Skew	0 degrees	Plans Availability	NO
Number of Lanes	2	Maintenance 1	MONROE COUNTY
R.O.W. Width	49.50 feet	Maintenance 2	N/A
Road Orientation	N & S		

<b><u>WEST SWEDEN ROAD</u></b>		<b>Over <u>BLACK CREEK NORTH BRANCH</u></b>	
<b><u>Identification:</u></b>		<b><u>Location:</u></b>	
S.I.N	<b>17-240-005</b>	Town	<b>SWEDEN</b>
B.I.N	CULVERT	Milepoint	0.05 miles N. OF REED RD
Year Built	1927	NE Property	1844
Last PM / Rehab	N/A	NW Property	N/A
Functional Location	T-BRDG-B0328	SE Property	N/A
<b><u>Physical Characteristics:</u></b>		SW Property	N/A
Superstructure Type	<b>BOX, 3 SIDED R.C.</b>	Nearest intersection	LADUE RD (T)
Substructure Type	FOOTING, CONCRETE REINFORCED	Nearest intersection	REED RD (T)
Number of Spans	1	<b><u>Miscellaneous Characteristics:</u></b>	
Max Clr. Span	12.00 feet	Traffic	1203
Length	<b>12.00</b> feet	Traffic date	1/1/12
Width	35'-0"	Speed	<b>55</b> mph
Rise	4'-6"	Waterproof	YES
Skew	45 degrees	Plans Availability	NO
Number of Lanes	2	Maintenance 1	MONROE COUNTY
R.O.W. Width	66.00 feet	Maintenance 2	N/A
Road Orientation	N & S		

# Monroe County Bridge and Culvert Inventory

<b><u>WEST SWEDEN ROAD</u></b>		<b>Over <u>BLACK CREEK NORTH BRANCH</u></b>	
<b><u>Identification:</u></b>		<b><u>Location:</u></b>	
S.I.N	<b>17-240-161</b>	Town	<b>SWEDEN</b>
B.I.N	CULVERT	Milepoint	1.61 miles N. OF REED RD
Year Built	1800	NE Property	1220
Last PM / Rehab	N/A	NW Property	1215
Functional Location	T-BRDG-B0555	SE Property	N/A
<b><u>Physical Characteristics:</u></b>		SW Property	1233
Superstructure Type	<b>C.M.P.</b>	Nearest intersection	LADUE RD (T)
Substructure Type	EARTH	Nearest intersection	CAPEN RD (C.R. #233)
Number of Spans	1	<b><u>Miscellaneous Characteristics:</u></b>	
Max Clr. Span	5.50 feet	Traffic	1203
Length	<b>5.50</b> feet	Traffic date	7/1/12
Width	44' - 0"	Speed	<b>0</b> mph
Rise	5' - 6"	Waterproof	NO
Skew	0 degrees	Plans Availability	NO
Number of Lanes	2	Maintenance 1	MONROE COUNTY
R.O.W. Width	66.00 feet	Maintenance 2	N/A
Road Orientation	E & W		

<b><u>WESTFALL ROAD</u></b>		<b>Over <u>ALLEN CREEK</u></b>	
<b><u>Identification:</u></b>		<b><u>Location:</u></b>	
S.I.N	<b>01-239-245</b>	Town	<b>BRIGHTON</b>
B.I.N	3317410	Milepoint	2.45 miles E. OF CITY LINE
Year Built	1997	NE Property	2120
Last PM / Rehab	N/A	NW Property	N/A
Functional Location	T-BRDG-B0049	SE Property	N/A
<b><u>Physical Characteristics:</u></b>		SW Property	2101
Superstructure Type	<b>BOX, 3 SIDED P.C.</b>	Nearest intersection	EDGEWOOD AVE (C.R. #102)
Substructure Type	CONCRETE, REINFORCED	Nearest intersection	WINTON RD (C.R. #98)
Number of Spans	1	<b><u>Miscellaneous Characteristics:</u></b>	
Max Clr. Span	27.00 feet	Traffic	14667
Length	<b>27.00</b> feet	Traffic date	1/2/08
Width	37'-0"	Speed	<b>35</b> mph
Rise	5'-6"	Waterproof	YES
Skew	23 degrees	Plans Availability	NO
Number of Lanes	2	Maintenance 1	MONROE COUNTY
R.O.W. Width	49.50 feet	Maintenance 2	N/A
Road Orientation	E & W		

<b><u>WESTSIDE DRIVE</u></b>		<b>Over <u>INTERSTATE ROUTE 490</u></b>	
<b><u>Identification:</u></b>		<b><u>Location:</u></b>	
S.I.N	<b>04-119-126</b>	Town	<b>GATES</b>
B.I.N	1048620	Milepoint	1.26 miles E. OF WASHINGTON ST
Year Built	1963	NE Property	868
Last PM / Rehab	N/A	NW Property	1000
Functional Location	T-BRDG-B0026	SE Property	913
<b><u>Physical Characteristics:</u></b>		SW Property	1005
Superstructure Type	<b>BEAM, STEEL/COMP</b>	Nearest intersection	PIXLEY RD (C.R. #160)
Substructure Type	CONCRETE	Nearest intersection	TRABOLD RD (T)
Number of Spans	6	<b><u>Miscellaneous Characteristics:</u></b>	
Max Clr. Span	84.00 feet	Traffic	5683
Length	<b>432.00</b> feet	Traffic date	1/1/14
Width	34'-0"	Speed	<b>40</b> mph
Rise	15'-0"	Waterproof	NO
Skew	0 degrees	Plans Availability	NO
Number of Lanes	2	Maintenance 1	NEW YORK STATE
R.O.W. Width	66.00 feet	Maintenance 2	MC
Road Orientation	E & W		

# Monroe County Bridge and Culvert Inventory

<b><u>WESTSIDE DRIVE</u></b>		<b>Over <u>LITTLE BLACK CREEK TRIBUTARY</u></b>	
<b><u>Identification:</u></b>		<b><u>Location:</u></b>	
S.I.N	<b>10-119-038</b>	Town	<b>OGDEN</b>
B.I.N	CULVERT	Milepoint	0.38 miles E. OF WASHINGTON ST
Year Built	2023	NE Property	FARM
Last PM / Rehab	N/A	NW Property	3846
Functional Location	T-BRDG-B0543	SE Property	4001
<b><u>Physical Characteristics:</u></b>		SW Property	FARM
Superstructure Type	<b>BOX, 3 SIDED R.C.</b>	Nearest intersection	WASHINGTON ST (C.R. #212)
Substructure Type	CONCRETE	Nearest intersection	KNOLLWOOD ROAD (T)
Number of Spans	1	<b><u>Miscellaneous Characteristics:</u></b>	
Max Clr. Span	4.30 feet	Traffic	1362
Length	<b>4.30</b> feet	Traffic date	7/1/12
Width	36' - 0"	Speed	<b>40</b> mph
Rise	3' - 4"	Waterproof	NO
Skew	0 degrees	Plans Availability	NO
Number of Lanes	2	Maintenance 1	MONROE COUNTY
R.O.W. Width	66.00 feet	Maintenance 2	N/A
Road Orientation	E & W		

<b><u>WESTSIDE DRIVE</u></b>		<b>Over <u>BLACK CREEK TRIBUTARY</u></b>	
<b><u>Identification:</u></b>		<b><u>Location:</u></b>	
S.I.N	<b>10-119-161</b>	Town	<b>OGDEN</b>
B.I.N	CULVERT	Milepoint	1.61 miles E. OF ROUTE 36
Year Built	1972	NE Property	2628
Last PM / Rehab	N/A	NW Property	2636
Functional Location	T-BRDG-B0369	SE Property	3461
<b><u>Physical Characteristics:</u></b>		SW Property	N/A
Superstructure Type	<b>M.P.P.A.</b>	Nearest intersection	VROOM RD (T)
Substructure Type	EARTH	Nearest intersection	WASHINGTON ST (S.R. #36)
Number of Spans	1	<b><u>Miscellaneous Characteristics:</u></b>	
Max Clr. Span	7.25 feet	Traffic	1362
Length	<b>7.25</b> feet	Traffic date	1/1/12
Width	46'-4"	Speed	<b>40</b> mph
Rise	5'-3"	Waterproof	NO
Skew	0 degrees	Plans Availability	YES
Number of Lanes	2	Maintenance 1	MONROE COUNTY
R.O.W. Width	66.00 feet	Maintenance 2	N/A
Road Orientation	E & W		

<b><u>WHALEN ROAD</u></b>		<b>Over <u>THOUSAND ACRE BROOK</u></b>	
<b><u>Identification:</u></b>		<b><u>Location:</u></b>	
S.I.N	<b>12-013-031</b>	Town	<b>PENFIELD</b>
B.I.N	CULVERT	Milepoint	0.31 miles E. OF CLARK RD
Year Built	1997	NE Property	716
Last PM / Rehab	N/A	NW Property	746
Functional Location	T-BRDG-B0227	SE Property	N/A
<b><u>Physical Characteristics:</u></b>		SW Property	745
Superstructure Type	<b>BOX, 4 SIDED P.C.</b>	Nearest intersection	CLARK RD (T)
Substructure Type	FOOTING, CONCRETE REINFORCED	Nearest intersection	FIVE MILE LINE RD (C.R. #18)
Number of Spans	1	<b><u>Miscellaneous Characteristics:</u></b>	
Max Clr. Span	12.00 feet	Traffic	8359
Length	<b>12.00</b> feet	Traffic date	1/1/06
Width	125'-0"	Speed	<b>35</b> mph
Rise	3'-3"	Waterproof	NO
Skew	18 degrees	Plans Availability	YES
Number of Lanes	2	Maintenance 1	MONROE COUNTY
R.O.W. Width	49.50 feet	Maintenance 2	N/A
Road Orientation	E & W		

# Monroe County Bridge and Culvert Inventory

<b><u>WHALEN ROAD</u></b>		<b>Over <u>THOUSAND ACRE BROOK</u></b>	
<b><u>Identification:</u></b>		<b><u>Location:</u></b>	
S.I.N	<b>12-013-059</b>	Town	<b>PENFIELD</b>
B.I.N	CULVERT	Milepoint	0.59 miles E. OF CLARK RD
Year Built	1997	NE Property	1932
Last PM / Rehab	N/A	NW Property	1932
Functional Location	T-BRDG-B0443	SE Property	1946
<b><u>Physical Characteristics:</u></b>		SW Property	1946
Superstructure Type	<b>BOX, 4 SIDED R.C.</b>	Nearest intersection	BAIRD RD (T)
Substructure Type	FOOTING, CONCRETE REINFORCED	Nearest intersection	FIVE MILE LINE RD (C.R. #18)
Number of Spans	1	<b><u>Miscellaneous Characteristics:</u></b>	
Max Clr. Span	10.00 feet	Traffic	5400
Length	<b>10.00</b> feet	Traffic date	1/1/10
Width	69'-0"	Speed	<b>35</b> mph
Rise	3'-9"	Waterproof	NO
Skew	12 degrees	Plans Availability	YES
Number of Lanes	2	Maintenance 1	MONROE COUNTY
R.O.W. Width	49.50 feet	Maintenance 2	N/A
Road Orientation	E & W		

<b><u>WHALEN ROAD</u></b>		<b>Over <u>THOUSAND ACRE BROOK</u></b>	
<b><u>Identification:</u></b>		<b><u>Location:</u></b>	
S.I.N	<b>12-013-092</b>	Town	<b>PENFIELD</b>
B.I.N	CULVERT	Milepoint	0.92 miles E. OF CLARK RD
Year Built	1997	NE Property	902
Last PM / Rehab	N/A	NW Property	SHADOW PINES DR
Functional Location	T-BRDG-B0228	SE Property	HIP
<b><u>Physical Characteristics:</u></b>		SW Property	N/A
Superstructure Type	<b>BOX, 4 SIDED R.C.</b>	Nearest intersection	BAIRD RD (T)
Substructure Type	FOOTING, CONCRETE REINFORCED	Nearest intersection	FIVE MILE LINE RD (C.R. #18)
Number of Spans	1	<b><u>Miscellaneous Characteristics:</u></b>	
Max Clr. Span	10.00 feet	Traffic	6616
Length	<b>10.00</b> feet	Traffic date	1/1/10
Width	76'-0"	Speed	<b>35</b> mph
Rise	3'-6"	Waterproof	NO
Skew	18 degrees	Plans Availability	YES
Number of Lanes	2	Maintenance 1	MONROE COUNTY
R.O.W. Width	49.50 feet	Maintenance 2	N/A
Road Orientation	E & W		

<b><u>WHEATLAND CENTER ROAD</u></b>		<b>Over <u>MILL CREEK</u></b>	
<b><u>Identification:</u></b>		<b><u>Location:</u></b>	
S.I.N	<b>02-174-070</b>	Town	<b>CHILI</b>
B.I.N	CULVERT	Milepoint	0.70 miles N. OF CHILI T.L.
Year Built	2016	NE Property	N/A
Last PM / Rehab	N/A	NW Property	N/A
Functional Location	T-BRDG-B0310	SE Property	120
<b><u>Physical Characteristics:</u></b>		SW Property	N/A
Superstructure Type	<b>BOX, 3 SIDED P.C.</b>	Nearest intersection	MORGAN RD (C.R. #133)
Substructure Type	FOOTING, CONCRETE REINFORCED	Nearest intersection	WICKENS RD (C.R. #137)
Number of Spans	1	<b><u>Miscellaneous Characteristics:</u></b>	
Max Clr. Span	14.00 feet	Traffic	240
Length	<b>16.56</b> feet	Traffic date	1/1/12
Width	47'-2"	Speed	<b>30</b> mph
Rise	7'-10"	Waterproof	NO
Skew	15 degrees	Plans Availability	YES
Number of Lanes	2	Maintenance 1	MONROE COUNTY
R.O.W. Width	66.00 feet	Maintenance 2	N/A
Road Orientation	N & S		

# Monroe County Bridge and Culvert Inventory

<b><u>WHEATLAND CENTER ROAD</u></b>		<b>Over <u>MILL CREEK</u></b>	
<b><u>Identification:</u></b>		<b><u>Location:</u></b>	
S.I.N	<b>02-174-114</b>	Town	<b>CHILI</b>
B.I.N	CULVERT	Milepoint	1.14 miles N. OF CHILI T.L.
Year Built	2016	NE Property	N/A
Last PM / Rehab	N/A	NW Property	79
Functional Location	T-BRDG-B0311	SE Property	82
<b><u>Physical Characteristics:</u></b>		SW Property	83
Superstructure Type	<b>BOX, 3 SIDED P.C.</b>	Nearest intersection	MORGAN RD (C.R. #133)
Substructure Type	FOOTING, CONCRETE REINFORCED	Nearest intersection	CLIFTON RD (C.R. #135)
Number of Spans	1	<b><u>Miscellaneous Characteristics:</u></b>	
Max Clr. Span	10.00 feet	Traffic	353
Length	<b>12.19</b> feet	Traffic date	1/1/12
Width	40'-7"	Speed	<b>30</b> mph
Rise	6'-8"	Waterproof	NO
Skew	10 degrees	Plans Availability	YES
Number of Lanes	2	Maintenance 1	MONROE COUNTY
R.O.W. Width	66.00 feet	Maintenance 2	N/A
Road Orientation	N & S		

<b><u>WHEATLAND CENTER ROAD</u></b>		<b>Over <u>OATKA CREEK</u></b>	
<b><u>Identification:</u></b>		<b><u>Location:</u></b>	
S.I.N	<b>19-174-123</b>	Town	<b>WHEATLAND</b>
B.I.N	3317920	Milepoint	1.23 miles N. OF WHEATLAND T.L.
Year Built	1965	NE Property	N/A
Last PM / Rehab	2015	NW Property	N/A
Functional Location	T-BRDG-B0406	SE Property	1647
<b><u>Physical Characteristics:</u></b>		SW Property	N/A
Superstructure Type	<b>BEAM, PRESTRESSED BOX</b>	Nearest intersection	EBSARY RD (T)
Substructure Type	CONCRETE, REINFORCED	Nearest intersection	STEWART RD (T)
Number of Spans	2	<b><u>Miscellaneous Characteristics:</u></b>	
Max Clr. Span	55.00 feet	Traffic	1522
Length	<b>112.00</b> feet	Traffic date	1/1/05
Width	32'-0.72"	Speed	<b>45</b> mph
Rise	12'-0"	Waterproof	YES
Skew	0 degrees	Plans Availability	YES
Number of Lanes	2	Maintenance 1	MONROE COUNTY
R.O.W. Width	66.00 feet	Maintenance 2	N/A
Road Orientation	N & S		

<b><u>WHEATLAND CENTER ROAD</u></b>		<b>Over <u>NEW YORK STATE THRUWAY</u></b>	
<b><u>Identification:</u></b>		<b><u>Location:</u></b>	
S.I.N	<b>19-174-343</b>	Town	<b>WHEATLAND</b>
B.I.N	5510850	Milepoint	3.43 miles N. OF WHEATLAND T.L.
Year Built	1953	NE Property	N/A
Last PM / Rehab	N/A	NW Property	637
Functional Location	T-BRDG-B0163	SE Property	N/A
<b><u>Physical Characteristics:</u></b>		SW Property	N/A
Superstructure Type	<b>BEAM, STEEL/COMP</b>	Nearest intersection	WICKENS RD (C.R. #137)
Substructure Type	CONCRETE, REINFORCED	Nearest intersection	SMITH RD (T)
Number of Spans	4	<b><u>Miscellaneous Characteristics:</u></b>	
Max Clr. Span	76.00 feet	Traffic	366
Length	<b>231.00</b> feet	Traffic date	1/1/14
Width	33'-0"	Speed	<b>30</b> mph
Rise	15'-0"	Waterproof	NO
Skew	0 degrees	Plans Availability	YES
Number of Lanes	2	Maintenance 1	THRUWAY
R.O.W. Width	66.00 feet	Maintenance 2	MC
Road Orientation	N & S		

# Monroe County Bridge and Culvert Inventory

<b><u>WHITE ROAD</u></b>		<b>Over <u>SALMON CREEK TRIBUTARY</u></b>	
<b><u>Identification:</u></b>		<b><u>Location:</u></b>	
S.I.N	<b>17-227-038</b>	Town	<b>SWEDEN</b>
B.I.N	CULVERT	Milepoint	0.38 miles E. OF WEST SWEDEN RD
Year Built	1800	NE Property	N/A
Last PM / Rehab	N/A	NW Property	N/A
Functional Location	T-BRDG-B0314	SE Property	N/A
<b><u>Physical Characteristics:</u></b>		SW Property	N/A
Superstructure Type	<b>BOX, 3 SIDED R.C.</b>	Nearest intersection	REDMAN RD (C.R. #236)
Substructure Type	FOOTING, CONCRETE REINFORCED	Nearest intersection	W. SWEDEN TOAD (C.R. #240)
Number of Spans	1	<b><u>Miscellaneous Characteristics:</u></b>	
Max Clr. Span	2.08 feet	Traffic	1120
Length	<b>2.08</b> feet	Traffic date	1/1/12
Width	35'-4"	Speed	<b>55</b> mph
Rise	2'-6"	Waterproof	NO
Skew	0 degrees	Plans Availability	NO
Number of Lanes	2	Maintenance 1	MONROE COUNTY
R.O.W. Width	49.50 feet	Maintenance 2	N/A
Road Orientation	E & W		

<b><u>WHITNEY ROAD</u></b>		<b>Over <u>IRONDEQUOIT CREEK TRIBUTARY</u></b>	
<b><u>Identification:</u></b>		<b><u>Location:</u></b>	
S.I.N	<b>13-017-002</b>	Town	<b>PERINTON</b>
B.I.N	CULVERT	Milepoint	0.02 miles E. OF LINDEN AVE
Year Built	1990	NE Property	N/A
Last PM / Rehab	N/A	NW Property	N/A
Functional Location	T-BRDG-B0235	SE Property	N/A
<b><u>Physical Characteristics:</u></b>		SW Property	N/A
Superstructure Type	<b>PIPE, REINF. CONCRETE</b>	Nearest intersection	BAIRD RD (C.R. #34)
Substructure Type	EARTH	Nearest intersection	LINDEN AVE (C.R. #15)
Number of Spans	1	<b><u>Miscellaneous Characteristics:</u></b>	
Max Clr. Span	6.50 feet	Traffic	11299
Length	<b>6.50</b> feet	Traffic date	1/1/13
Width	264'-0"	Speed	<b>35</b> mph
Rise	6'-6"	Waterproof	NO
Skew	0 degrees	Plans Availability	NO
Number of Lanes	2	Maintenance 1	MONROE COUNTY
R.O.W. Width	49.50 feet	Maintenance 2	N/A
Road Orientation	E & W		

<b><u>WHITNEY ROAD</u></b>		<b>Over <u>IRONDEQUOIT CREEK TRIBUTARY</u></b>	
<b><u>Identification:</u></b>		<b><u>Location:</u></b>	
S.I.N	<b>13-017-081</b>	Town	<b>PERINTON</b>
B.I.N	CULVERT	Milepoint	0.81 miles E. OF LINDEN AVE
Year Built	1975	NE Property	400
Last PM / Rehab	N/A	NW Property	N/A
Functional Location	T-BRDG-B0169	SE Property	430
<b><u>Physical Characteristics:</u></b>		SW Property	N/A
Superstructure Type	<b>M.P.P.A.</b>	Nearest intersection	BAIRD RD (C.R. #34)
Substructure Type	EARTH	Nearest intersection	LINDEN AVE (C.R. #15)
Number of Spans	1	<b><u>Miscellaneous Characteristics:</u></b>	
Max Clr. Span	9.75 feet	Traffic	11299
Length	<b>9.75</b> feet	Traffic date	1/1/13
Width	70'-0"	Speed	<b>35</b> mph
Rise	6'-7"	Waterproof	NO
Skew	22 degrees	Plans Availability	NO
Number of Lanes	2	Maintenance 1	MONROE COUNTY
R.O.W. Width	49.50 feet	Maintenance 2	N/A
Road Orientation	E & W		

# Monroe County Bridge and Culvert Inventory

## WHITNEY ROAD

## Over THOMAS CREEK

### Identification:

S.I.N **13-017-405**  
 B.I.N 3370360  
 Year Built 2007  
 Last PM / Rehab N/A  
 Functional Location T-BRDG-B0236

### Location:

Town **PERINTON**  
 Milepoint 4.05 miles E. OF LINDEN AVE  
 NE Property TOWN OF PERINTON  
 NW Property TOWN OF PERINTON  
 SE Property TOWN OF PERINTON  
 SW Property 1735

### Physical Characteristics:

Superstructure Type **BOX, 4 SIDED P.C.**  
 Substructure Type FOOTING, CONCRETE REINFORCED  
 Number of Spans 1  
 Max Clr. Span 20.08 feet  
 Length **21.75** feet  
 Width 44.5'  
 Rise 7'-0"  
 Skew 5 degrees  
 Number of Lanes 2  
 R.O.W. Width 66.00 feet  
 Road Orientation N & S

Nearest intersection CARTER RD (C.R. #30)  
 Nearest intersection HAMILTON RD (T)

### Miscellaneous Characteristics:

Traffic 11299  
 Traffic date 1/1/13  
 Speed **35** mph  
 Waterproof YES  
 Plans Availability YES  
 Maintenance 1 MONROE COUNTY  
 Maintenance 2 N/A

## WILDER ROAD

## Over SALMON CREEK

### Identification:

S.I.N **11-193-003**  
 B.I.N 3317810  
 Year Built 1950  
 Last PM / Rehab 2009  
 Functional Location T-BRDG-B0134

### Location:

Town **PARMA**  
 Milepoint 0.03 miles E. OF BENNETT RD  
 NE Property 700  
 NW Property N/A  
 SE Property N/A  
 SW Property N/A

### Physical Characteristics:

Superstructure Type **BEAM, STEEL/COMP**  
 Substructure Type CONCRETE, REINFORCED  
 Number of Spans 2  
 Max Clr. Span 37.75 feet  
 Length **74.00** feet  
 Width 32'-0"  
 Rise 14'-0"  
 Skew 7 degrees  
 Number of Lanes 2  
 R.O.W. Width 66.00 feet  
 Road Orientation N & S

Nearest intersection E. MANITOU RD (S.R. #261)  
 Nearest intersection BENNETT RD (C.R. #220)

### Miscellaneous Characteristics:

Traffic 6895  
 Traffic date 1/1/06  
 Speed **45** mph  
 Waterproof YES  
 Plans Availability YES  
 Maintenance 1 MONROE COUNTY  
 Maintenance 2 N/A

## WILER ROAD

## Over WEST CREEK

### Identification:

S.I.N **06-666-140**  
 B.I.N 2257970  
 Year Built 1950  
 Last PM / Rehab N/A  
 Functional Location T-BRDG-B0189

### Location:

Town **HAMLIN**  
 Milepoint 1.40 miles N. OF ROOSEVELT HIGH  
 NE Property N/A  
 NW Property N/A  
 SE Property N/A  
 SW Property N/A

### Physical Characteristics:

Superstructure Type **ARCH, JACK**  
 Substructure Type CONCRETE, REINFORCED  
 Number of Spans 1  
 Max Clr. Span 28.00 feet  
 Length **28.00** feet  
 Width 26'-1"  
 Rise 6'-0"  
 Skew 0 degrees  
 Number of Lanes 2  
 R.O.W. Width 49.50 feet  
 Road Orientation N & S

Nearest intersection BRICK SCHOOL HOUSE RD (CR #203)  
 Nearest intersection HAMLIN CENTER RD (C.R. #207)

### Miscellaneous Characteristics:

Traffic 0  
 Traffic date  
 Speed **40** mph  
 Waterproof NO  
 Plans Availability NO  
 Maintenance 1 TOWN OF HAMLIN  
 Maintenance 2 N/A



# Monroe County Bridge and Culvert Inventory

## WINSLOW ROAD

## Over NEW YORK STATE THRUWAY

### Identification:

S.I.N **19-188-032**  
 B.I.N 5510840  
 Year Built 1952  
 Last PM / Rehab N/A  
 Functional Location T-BRDG-B0408

### Location:

Town **WHEATLAND**  
 Milepoint 0.32 miles N. OF BELCODA RD  
 NE Property N/A  
 NW Property N/A  
 SE Property 787  
 SW Property 788

### Physical Characteristics:

Superstructure Type **BEAM, STEEL/COMP**  
 Substructure Type CONCRETE, REINFORCED  
 Number of Spans 4  
 Max Clr. Span 82.00 feet  
 Length **260.00** feet  
 Width 33'-0"  
 Rise 14'-0"  
 Skew 0 degrees  
 Number of Lanes 2  
 R.O.W. Width 66.00 feet  
 Road Orientation N & S

Nearest intersection STEARNS RD (T)  
 Nearest intersection BELCODA RD (C.R. #186)

### Miscellaneous Characteristics:

Traffic 255  
 Traffic date 1/1/12  
 Speed **55** mph  
 Waterproof NO  
 Plans Availability NO  
 Maintenance 1 THRUWAY  
 Maintenance 2 MC

## WINSLOW ROAD

## Over MILL CREEK

### Identification:

S.I.N **19-188-042**  
 B.I.N CULVERT  
 Year Built 1954  
 Last PM / Rehab N/A  
 Functional Location T-BRDG-B0577

### Location:

Town **WHEATLAND**  
 Milepoint 0.42 miles N OF BELCODA ROAD  
 NE Property N/A  
 NW Property N/A  
 SE Property N/A  
 SW Property N/A

### Physical Characteristics:

Superstructure Type **BOX, 4 SIDED R.C.**  
 Substructure Type EARTH  
 Number of Spans 1  
 Max Clr. Span 15.00 feet  
 Length **17.83** feet  
 Width 64'-7"  
 Rise 7'-0"  
 Skew 12 degrees  
 Number of Lanes 2  
 R.O.W. Width 0.00 feet  
 Road Orientation N & S

Nearest intersection STEARS ROAD (T)  
 Nearest intersection BELCODA ROAD (CR# 186)

### Miscellaneous Characteristics:

Traffic 352  
 Traffic date 1/1/23  
 Speed **55** mph  
 Waterproof NO  
 Plans Availability YES  
 Maintenance 1 MONROE COUNTY  
 Maintenance 2 MONROE COUNTY

## WINTON ROAD

## Over ALLEN CREEK

### Identification:

S.I.N **01-098-006**  
 B.I.N 3368050  
 Year Built 1965  
 Last PM / Rehab 2017  
 Functional Location T-BRDG-B0181

### Location:

Town **BRIGHTON**  
 Milepoint 0.06 miles N. OF BRI-HEN T.L. RD  
 NE Property N/A  
 NW Property N/A  
 SE Property N/A  
 SW Property N/A

### Physical Characteristics:

Superstructure Type **BOX, 3 SIDED R.C.**  
 Substructure Type EARTH  
 Number of Spans 2  
 Max Clr. Span 12.00 feet  
 Length **24.00** feet  
 Width 186'-0"  
 Rise 8'-10"  
 Skew 20 degrees  
 Number of Lanes 4  
 R.O.W. Width 99.00 feet  
 Road Orientation N & S

Nearest intersection INTERSTATE ROUTE #590  
 Nearest intersection BRIGHTON-HENR TL RD (CR #85)

### Miscellaneous Characteristics:

Traffic 24900  
 Traffic date 1/1/10  
 Speed **45** mph  
 Waterproof NO  
 Plans Availability YES  
 Maintenance 1 MONROE COUNTY  
 Maintenance 2 N/A

# Monroe County Bridge and Culvert Inventory

<b><u>WINTON ROAD</u></b>		<b>Over <u>ALLEN CREEK TRIBUTARY</u></b>	
<b><u>Identification:</u></b>		<b><u>Location:</u></b>	
S.I.N	<b>01-098-017</b>	Town	<b>BRIGHTON</b>
B.I.N	CULVERT	Milepoint	0.17 miles N. OF BRI-HEN T.L. RD
Year Built	1965	NE Property	N/A
Last PM / Rehab	N/A	NW Property	N/A
Functional Location	T-BRDG-B0042	SE Property	N/A
<b><u>Physical Characteristics:</u></b>		SW Property	N/A
Superstructure Type	<b>BOX, 4 SIDED R.C.</b>	Nearest intersection	SOUTH OF THE ERIE CANAL
Substructure Type	FOOTING, CONCRETE REINFORCED	Nearest intersection	BRIGHTON-HENRIETTA TL (CR #85)
Number of Spans	1	<b><u>Miscellaneous Characteristics:</u></b>	
Max Clr. Span	5.00 feet	Traffic	24900
Length	<b>5.00</b> feet	Traffic date	1/1/10
Width	278'-0"	Speed	<b>45</b> mph
Rise	4'-0"	Waterproof	NO
Skew	0 degrees	Plans Availability	YES
Number of Lanes	4	Maintenance 1	MONROE COUNTY
R.O.W. Width	99.00 feet	Maintenance 2	N/A
Road Orientation	N & S		

<b><u>WINTON ROAD</u></b>		<b>Over <u>ERIE CANAL</u></b>	
<b><u>Identification:</u></b>		<b><u>Location:</u></b>	
S.I.N	<b>01-098-026</b>	Town	<b>BRIGHTON</b>
B.I.N	4443090	Milepoint	0.26 miles N. OF BRI-HEN T.L. RD
Year Built	1965	NE Property	N/A
Last PM / Rehab	2015	NW Property	N/A
Functional Location	T-BRDG-B0043	SE Property	N/A
<b><u>Physical Characteristics:</u></b>		SW Property	N/A
Superstructure Type	<b>BEAM, STEEL/COMP</b>	Nearest intersection	FRENCH RD (T)
Substructure Type	CONCRETE, REINFORCED	Nearest intersection	BRIGHTON-HENRIETTA TL (CR #85)
Number of Spans	5	<b><u>Miscellaneous Characteristics:</u></b>	
Max Clr. Span	100.00 feet	Traffic	24900
Length	<b>266.00</b> feet	Traffic date	1/1/10
Width	63'-6"	Speed	<b>45</b> mph
Rise	18'-0"	Waterproof	NO
Skew	0 degrees	Plans Availability	YES
Number of Lanes	4	Maintenance 1	MONROE COUNTY
R.O.W. Width	99.00 feet	Maintenance 2	N/A
Road Orientation	N & S		

<b><u>WINTON ROAD</u></b>		<b>Over <u>ALLEN CREEK TRIBUTARY</u></b>	
<b><u>Identification:</u></b>		<b><u>Location:</u></b>	
S.I.N	<b>01-098-032</b>	Town	<b>BRIGHTON</b>
B.I.N	CULVERT	Milepoint	0.32 miles N. OF BRI-HEN T.L. RD
Year Built	1965	NE Property	NA
Last PM / Rehab	N/A	NW Property	MERIDIAN CENTER PARK
Functional Location	T-BRDG-B0570	SE Property	NA
<b><u>Physical Characteristics:</u></b>		SW Property	MERIDIAN CENTER PARK
Superstructure Type	<b>C.M.P.A.</b>	Nearest intersection	FRENCH ROAD
Substructure Type	EARTH	Nearest intersection	BRIGHTON-HENRIETTA TL (CR#85)
Number of Spans	1	<b><u>Miscellaneous Characteristics:</u></b>	
Max Clr. Span	6.42 feet	Traffic	24900
Length	<b>6.50</b> feet	Traffic date	1/1/10
Width	112'-0"	Speed	<b>45</b> mph
Rise	3'-8"	Waterproof	NO
Skew	10 degrees	Plans Availability	YES
Number of Lanes	4	Maintenance 1	MONROE COUNTY
R.O.W. Width	66.00 feet	Maintenance 2	MONROE COUNTY
Road Orientation	N & S		

# Monroe County Bridge and Culvert Inventory

## Winton Road

## Over TRIBUTARY TO ALLEN CREEK

### Identification:

S.I.N **01-098-032**  
 B.I.N CULVERT  
 Year Built 1965  
 Last PM / Rehab N/A  
 Functional Location T-BRDG-B0571

### Location:

Town **BRIGHTON**  
 Milepoint 0.32 miles N. OF BRI-HEN T.L. RD  
 NE Property N/A  
 NW Property MERIDIAN CENTER PARK  
 SE Property NA  
 SW Property MERIDIAN CENTER PARK  
 Nearest intersection FRENCH ROAD  
 Nearest intersection BRI-HEN T.L. RD (CR #85)

### Physical Characteristics:

Superstructure Type **C.M.P.A.**  
 Substructure Type EARTH  
 Number of Spans 1  
 Max Clr. Span 6.42 feet  
 Length **6.50** feet  
 Width 112'-0"  
 Rise 3'-8"  
 Skew 10 degrees  
 Number of Lanes 4  
 R.O.W. Width 66.00 feet  
 Road Orientation N & S

### Miscellaneous Characteristics:

Traffic 24900  
 Traffic date 1/1/10  
 Speed **45** mph  
 Waterproof NO  
 Plans Availability YES  
 Maintenance 1 MONROE COUNTY  
 Maintenance 2 MONROE COUNTY

## WINTON ROAD

## Over ALLEN CREEK TRIBUTARY

### Identification:

S.I.N **01-098-032**  
 B.I.N CULVERT  
 Year Built 1965  
 Last PM / Rehab N/A  
 Functional Location T-BRDG-B0575

### Location:

Town **BRIGHTON**  
 Milepoint 0.32 miles N OF BRIG-HEN T.L. RD  
 NE Property N/A  
 NW Property MERIDIAN CENTER PARK  
 SE Property N/A  
 SW Property MERIDIAN CENTER PARK  
 Nearest intersection FRENCH ROAD  
 Nearest intersection BRIG-HEN T.L. RD (CR #85)

### Physical Characteristics:

Superstructure Type **C.M.P.A.**  
 Substructure Type EARTH  
 Number of Spans 1  
 Max Clr. Span 6.42 feet  
 Length **6.68** feet  
 Width 135'-0"  
 Rise 3'-8"  
 Skew 16 degrees  
 Number of Lanes 5  
 R.O.W. Width 99.00 feet  
 Road Orientation N & S

### Miscellaneous Characteristics:

Traffic 21698  
 Traffic date 1/1/23  
 Speed **45** mph  
 Waterproof NO  
 Plans Availability YES  
 Maintenance 1 MONROE COUNTY  
 Maintenance 2 MONROE COUNTY

## WINTON ROAD

## Over ALLEN CREEK TRIBUTARY

### Identification:

S.I.N **01-098-130**  
 B.I.N CULVERT  
 Year Built 1967  
 Last PM / Rehab N/A  
 Functional Location T-BRDG-B0347

### Location:

Town **BRIGHTON**  
 Milepoint 1.30 miles N. OF BRI-HEN T.L. RD  
 NE Property N/A  
 NW Property N/A  
 SE Property 1800  
 SW Property N/A  
 Nearest intersection WESTFALL RD (C.R. #239)  
 Nearest intersection INTERSTATE ROUTE #590

### Physical Characteristics:

Superstructure Type **C.M.P.**  
 Substructure Type EARTH  
 Number of Spans 2  
 Max Clr. Span 6.00 feet  
 Length **14.00** feet  
 Width 90'-0"  
 Rise 6'-0"  
 Skew 20 degrees  
 Number of Lanes 4  
 R.O.W. Width 99.00 feet  
 Road Orientation N & S

### Miscellaneous Characteristics:

Traffic 10030  
 Traffic date 1/1/12  
 Speed **40** mph  
 Waterproof NO  
 Plans Availability YES  
 Maintenance 1 MONROE COUNTY  
 Maintenance 2 N/A

# Monroe County Bridge and Culvert Inventory

<b><u>WINTON ROAD</u></b>		<b>Over <u>ALLEN CREEK TRIBUTARY</u></b>	
<b><u>Identification:</u></b>		<b><u>Location:</u></b>	
S.I.N	<b>01-098-212</b>	Town	<b>BRIGHTON</b>
B.I.N	CULVERT	Milepoint	2.12 miles N. OF BRI-HEN T.L. RD
Year Built	2015	NE Property	BRIGHTON SCHOOL DISTRICT
Last PM / Rehab	N/A	NW Property	33
Functional Location	T-BRDG-B0044	SE Property	BRIGHTON HIGH SCHOOL
<b><u>Physical Characteristics:</u></b>		SW Property	33
Superstructure Type	<b>BOX, 4 SIDED P.C.</b>	Nearest intersection	ELMWOOD AVE (C.R. #87)
Substructure Type	FOOTING, CONCRETE REINFORCED	Nearest intersection	GREENWICH LANE (T)
Number of Spans	1	<b><u>Miscellaneous Characteristics:</u></b>	
Max Clr. Span	9.00 feet	Traffic	10212
Length	<b>10.33</b> feet	Traffic date	1/1/12
Width	77'-0"	Speed	<b>35</b> mph
Rise	5'-6"	Waterproof	YES
Skew	0 degrees	Plans Availability	YES
Number of Lanes	4	Maintenance 1	MONROE COUNTY
R.O.W. Width	66.00 feet	Maintenance 2	N/A
Road Orientation	N & S		

<b><u>WINTON ROAD</u></b>		<b>Over <u>INTERSTATE ROUTE 590</u></b>	
<b><u>Identification:</u></b>		<b><u>Location:</u></b>	
S.I.N	<b>08-098-042</b>	Town	<b>IRONDEQUOIT</b>
B.I.N	1026070	Milepoint	0.42 miles N. OF IRONDEQUOIT T.L.
Year Built	1960	NE Property	N/A
Last PM / Rehab	N/A	NW Property	N/A
Functional Location	T-BRDG-B0115	SE Property	1400
<b><u>Physical Characteristics:</u></b>		SW Property	1393
Superstructure Type	<b>BEAM, STEEL/COMP</b>	Nearest intersection	CULVER PARKWAY (T)
Substructure Type	CONCRETE, REINFORCED	Nearest intersection	EMPIRE BOULEVARD (S.R. #404)
Number of Spans	4	<b><u>Miscellaneous Characteristics:</u></b>	
Max Clr. Span	248.00 feet	Traffic	0
Length	<b>248.00</b> feet	Traffic date	
Width	59'-10"	Speed	<b>40</b> mph
Rise	17'-0"	Waterproof	NO
Skew	0 degrees	Plans Availability	NO
Number of Lanes	4	Maintenance 1	NEW YORK STATE
R.O.W. Width	49.50 feet	Maintenance 2	MC
Road Orientation	N & S		

<b><u>WOODARD ROAD</u></b>		<b>Over <u>FOUR MILE CREEK</u></b>	
<b><u>Identification:</u></b>		<b><u>Location:</u></b>	
S.I.N	<b>18-555-069</b>	Town	<b>WEBSTER</b>
B.I.N	2211220	Milepoint	0.69 miles E. OF BASKET RD
Year Built	1998	NE Property	N/A
Last PM / Rehab	N/A	NW Property	1780
Functional Location	T-BRDG-B0172	SE Property	N/A
<b><u>Physical Characteristics:</u></b>		SW Property	336
Superstructure Type	<b>BOX, 3 SIDED P.C.</b>	Nearest intersection	MONROE-WAYNE CL RD (CR. #2)
Substructure Type	FOOTING, CONCRETE REINFORCED	Nearest intersection	BASKET RD (C.R. #4)
Number of Spans	3	<b><u>Miscellaneous Characteristics:</u></b>	
Max Clr. Span	30.00 feet	Traffic	0
Length	<b>32.00</b> feet	Traffic date	
Width	37'-0"	Speed	<b>40</b> mph
Rise	8'-0"	Waterproof	NO
Skew	0 degrees	Plans Availability	NO
Number of Lanes	2	Maintenance 1	MONROE COUNTY
R.O.W. Width	49.50 feet	Maintenance 2	WEBSTER
Road Orientation	E & W		

# Monroe County Bridge and Culvert Inventory

## WOODRUFF ROAD

## Over GENESEE RIVER TRIBUTARY

### Identification:

S.I.N **16-082-031**  
 B.I.N CULVERT  
 Year Built 2016  
 Last PM / Rehab N/A  
 Functional Location T-BRDG-B0426

### Location:

Town **RUSH**  
 Milepoint 0.31 miles N.OF HONEOYE FALLS RD  
 NE Property 434  
 NW Property 411  
 SE Property 500  
 SW Property 499

### Physical Characteristics:

Superstructure Type **PIPE, HIGH DENSITY PE**  
 Substructure Type EARTH  
 Number of Spans 1  
 Max Clr. Span 9.17 feet  
 Length **9.92** feet  
 Width 102'-0"  
 Rise 6'-11"  
 Skew 2 degrees  
 Number of Lanes 2  
 R.O.W. Width 66.00 feet  
 Road Orientation N & S

Nearest intersection E. RIVER RD (C.R. #84)  
 Nearest intersection HONEOYE FALLS RD #6 (CR #63)

### Miscellaneous Characteristics:

Traffic 461  
 Traffic date 1/1/12  
 Speed **55** mph  
 Waterproof NO  
 Plans Availability YES  
 Maintenance 1 MONROE COUNTY  
 Maintenance 2 N/A

## WOOLSTON ROAD

## Over IRONDEQUOIT CREEK

### Identification:

S.I.N **13-029-032**  
 B.I.N 3317850  
 Year Built 1949  
 Last PM / Rehab 2002  
 Functional Location T-BRDG-B0241

### Location:

Town **PERINTON**  
 Milepoint 0.32 miles E. OF PERINTON T.L.  
 NE Property N/A  
 NW Property N/A  
 SE Property N/A  
 SW Property N/A

### Physical Characteristics:

Superstructure Type **BEAM, STEEL**  
 Substructure Type CONCRETE, REINFORCED  
 Number of Spans 1  
 Max Clr. Span 39.00 feet  
 Length **39.00** feet  
 Width 38'-0"  
 Rise 7'-9"  
 Skew 0 degrees  
 Number of Lanes 2  
 R.O.W. Width 49.50 feet  
 Road Orientation E & W

Nearest intersection FISHER RD (T)  
 Nearest intersection RAILROAD MILLS RD (C.R. #68)

### Miscellaneous Characteristics:

Traffic 1078  
 Traffic date 1/1/06  
 Speed **25** mph  
 Waterproof YES  
 Plans Availability YES  
 Maintenance 1 MONROE COUNTY  
 Maintenance 2 N/A

## WORKS ROAD

## Over HONEOYE CREEK TRIBUTARY

### Identification:

S.I.N **16-078-154**  
 B.I.N CULVERT  
 Year Built 1917  
 Last PM / Rehab N/A  
 Functional Location T-BRDG-B0358

### Location:

Town **RUSH**  
 Milepoint 1.54 miles N. OF RUSH T.L.  
 NE Property 250  
 NW Property N/A  
 SE Property N/A  
 SW Property 291  
 Nearest intersection HONEOYE FALLS FIVE PTS RD (T)  
 Nearest intersection HONEOYE FALLS RD #6 (CR #63)

### Physical Characteristics:

Superstructure Type **BOX, 3 SIDED R.C.**  
 Substructure Type FOOTING, CONCRETE REINFORCED  
 Number of Spans 1  
 Max Clr. Span 4.67 feet  
 Length **4.67** feet  
 Width 36'-6"  
 Rise 3'-5"  
 Skew 0 degrees  
 Number of Lanes 2  
 R.O.W. Width 66.00 feet  
 Road Orientation N & S

### Miscellaneous Characteristics:

Traffic 621  
 Traffic date 1/1/12  
 Speed **55** mph  
 Waterproof NO  
 Plans Availability YES  
 Maintenance 1 MONROE COUNTY  
 Maintenance 2 N/A

# Monroe County Bridge and Culvert Inventory

<b><u>WORKS ROAD</u></b>		<b>Over <u>HONEOYE CREEK TRIBUTARY</u></b>	
<b><u>Identification:</u></b>		<b><u>Location:</u></b>	
S.I.N	16-078-217	Town	RUSH
B.I.N	CULVERT	Milepoint	2.17 miles N. OF RUSH T.L.
Year Built	1800	NE Property	N/A
Last PM / Rehab	N/A	NW Property	N/A
Functional Location	T-BRDG-B0302	SE Property	152
<b><u>Physical Characteristics:</u></b>		SW Property	N/A
Superstructure Type	BOX, 3 SIDED R.C.	Nearest intersection	PHELPS RD (C.R. #76)
Substructure Type	FOOTING, CONCRETE REINFORCED	Nearest intersection	KAVANAUGH RD (T)
Number of Spans	1	<b><u>Miscellaneous Characteristics:</u></b>	
Max Clr. Span	2.00 feet	Traffic	517
Length	2.00 feet	Traffic date	1/1/12
Width	36'-0"	Speed	55 mph
Rise	1'-6"	Waterproof	NO
Skew	0 degrees	Plans Availability	NO
Number of Lanes	2	Maintenance 1	MONROE COUNTY
R.O.W. Width	66.00 feet	Maintenance 2	N/A
Road Orientation	N & S		

<b><u>WYE BRIDGE DRIVE</u></b>		<b>Over <u>ROUND POND CREEK</u></b>	
<b><u>Identification:</u></b>		<b><u>Location:</u></b>	
S.I.N	05-666-001	Town	GREECE
B.I.N	2257860	Milepoint	0.01 miles W. OF KINMONT DR
Year Built	1975	NE Property	N/A
Last PM / Rehab	N/A	NW Property	N/A
Functional Location	T-BRDG-B0285	SE Property	N/A
<b><u>Physical Characteristics:</u></b>		SW Property	N/A
Superstructure Type	BEAM, STEEL CORR. PLANK	Nearest intersection	KINMONT DR (T)
Substructure Type	FOOTING, CONCRETE REINFORCED	Nearest intersection	MARLBANK DR (T)
Number of Spans	1	<b><u>Miscellaneous Characteristics:</u></b>	
Max Clr. Span	33.00 feet	Traffic	0
Length	33.00 feet	Traffic date	
Width	25'-0"	Speed	25 mph
Rise	7'-0"	Waterproof	NO
Skew	0 degrees	Plans Availability	NO
Number of Lanes	2	Maintenance 1	TOWN OF GREECE
R.O.W. Width	0.00 feet	Maintenance 2	N/A
Road Orientation	E & W		

SUMMARY  
INVENTORY  
SORTED BY  
S.I.N.

S  
E  
C  
T  
I  
O  
N  
2



**Sorted by S.I.N.**

<b>S.I.N</b>	<b>B.I.N</b>	<b>Carried</b>	<b>Crossed</b>	<b>Town</b>
01-083-110	3361580	CRITTENDEN ROAD	RED CREEK TRIBUTARY	BRIGHTON
01-083-138	3317420	CRITTENDEN ROAD	RED CREEK	BRIGHTON
01-085-015	3316970	BRIGHTON-HENRIETTA T.L. ROAD	RED CREEK	BRIGHTON
01-085-220	1069330	BRIGHTON-HENRIETTA T.L. ROAD	N.Y.S. ROUTE 15A	BRIGHTON
01-085-249	CULVERT	BRIGHTON-HENRIETTA T.L. ROAD	ALLEN CREEK TRIBUTARY	BRIGHTON
01-085-265	1070790	BRIGHTON-HENRIETTA T.L. ROAD	INTERSTATE ROUTE 390	BRIGHTON
01-085-339	3368040	BRIGHTON-HENRIETTA T.L. ROAD	ALLEN CREEK	BRIGHTON
01-087-080	CULVERT	ELMWOOD AVENUE	ALLEN CREEK TRIBUTARY	BRIGHTON
01-087-215	CULVERT	ELMWOOD AVENUE	ALLEN CREEK TRIBUTARY	BRIGHTON
01-087-257	1025970	ELMWOOD AVENUE	INTERSTATE ROUTE 590	BRIGHTON
01-087-302	CULVERT	ELMWOOD AVENUE	ALLEN CREEK TRIBUTARY	BRIGHTON
01-098-006	3368050	WINTON ROAD	ALLEN CREEK	BRIGHTON
01-098-017	CULVERT	WINTON ROAD	ALLEN CREEK TRIBUTARY	BRIGHTON
01-098-026	4443090	WINTON ROAD	ERIE CANAL	BRIGHTON
01-098-032	CULVERT	WINTON ROAD	ALLEN CREEK TRIBUTARY	BRIGHTON
01-098-130	CULVERT	WINTON ROAD	ALLEN CREEK TRIBUTARY	BRIGHTON
01-098-212	CULVERT	WINTON ROAD	ALLEN CREEK TRIBUTARY	BRIGHTON
01-100-069	4443100	CLINTON AVENUE SOUTH	ERIE CANAL	BRIGHTON
01-100-100	1070920	CLINTON AVENUE SOUTH	INTERSTATE ROUTE 590	BRIGHTON
01-102-091	1025940	EDGEWOOD AVENUE	INTERSTATE ROUTE 590	BRIGHTON
01-102-162	3317400	EDGEWOOD AVENUE	ALLEN CREEK	BRIGHTON
01-239-245	3317410	WESTFALL ROAD	ALLEN CREEK	BRIGHTON
01-271-010	CULVERT	CLOVER STREET	ALLEN CREEK TRIBUTARY	BRIGHTON
01-271-017	CULVERT	CLOVER STREET	ALLEN CREEK TRIBUTARY	BRIGHTON
01-271-050	1029000	CLOVER STREET	ALLEN CREEK	BRIGHTON
01-271-075	CULVERT	CLOVER STREET	ALLEN CREEK TRIBUTARY	BRIGHTON
01-271-115	CULVERT	CLOVER STREET	ALLEN CREEK TRIBUTARY	BRIGHTON
01-666-001	2211050	CORWIN ROAD	IRONDEQUOIT CREEK	BRIGHTON
02-121-059	3359980	CHESTNUT RIDGE ROAD	CSX RAILROAD	CHILI
02-123-073	CULVERT	KING ROAD	BLACK CREEK TRIBUTARY	CHILI
02-131-016	CULVERT	DAVIS ROAD	BLACK CREEK TRIBUTARY	CHILI
02-133-042	CULVERT	MORGAN ROAD	MILL CREEK	CHILI
02-133-099	CULVERT	MORGAN ROAD	BLACK CREEK TRIBUTARY	CHILI
02-133-254	CULVERT	MORGAN ROAD	BLACK CREEK TRIBUTARY	CHILI
02-133-396	CULVERT	MORGAN ROAD	BLACK CREEK TRIBUTARY	CHILI
02-164-078	3317450	BEAHAN ROAD	LITTLE BLACK CREEK	CHILI
02-168-073	1048600	PAUL ROAD	INTERSTATE 490	CHILI
02-168-078	1095550	PAUL ROAD	INTERSTATE ROUTE 490	CHILI
02-168-322	CULVERT	PAUL ROAD	BLACK CREEK TRIBUTARY ('08)	CHILI
02-168-348	CULVERT	PAUL ROAD	BLACK CREEK TRIB ('08)	CHILI
02-168-349	CULVERT	PAUL ROAD	BLACK CREEK TRIB ('08)	CHILI
02-168-350	CULVERT	PAUL ROAD	BLACK CREEK TRIB ('08)	CHILI
02-168-437	CULVERT	PAUL ROAD	BLACK CREEK TRIB ('08)	CHILI
02-168-438	CULVERT	PAUL ROAD	BLACK CREEK TRIB ('08)	CHILI
02-168-649	1043430	PAUL ROAD	LITTLE BLACK CREEK ('08)	CHILI
02-170-029	5510860	UNION STREET	NEW YORK STATE THRUWAY	CHILI
02-170-111	CULVERT	UNION STREET	MILL CREEK TRIBUTARY	CHILI
02-170-226	CULVERT	UNION STREET	MILL CREEK	CHILI
02-170-351	CULVERT	UNION STREET	BLACK CREEK TRIBUTARY	CHILI
02-170-364	3317430	UNION STREET	BLACK CREEK	CHILI
02-172-001	CULVERT	STOTTLE ROAD	BLACK CREEK TRIBUTARY	CHILI
02-172-160	CULVERT	STOTTLE ROAD	MILL CREEK	CHILI
02-172-212	CULVERT	STOTTLE ROAD	BLACK CREEK TRIBUTARY	CHILI
02-172-258	3317470	STOTTLE ROAD	BLACK CREEK	CHILI
02-174-070	CULVERT	WHEATLAND CENTER ROAD	MILL CREEK	CHILI

02-174-114	CULVERT	WHEATLAND CENTER ROAD	MILL CREEK	CHILI
02-555-020	3316980	STUART ROAD	BLACK CREEK	CHILI
03-215-046	CULVERT	LAWRENCE ROAD	MORMAN CREEK	CLARKSON
03-215-067	3316990	LAWRENCE ROAD	MORMAN CREEK	CLARKSON
03-215-157	CULVERT	LAWRENCE ROAD	MOORMAN CREEK TRIBUTARY	CLARKSON
03-215-248	3317000	LAWRENCE ROAD	BROCKPORT CREEK	CLARKSON
03-215-358	3317010	LAWRENCE ROAD	OTIS CREEK	CLARKSON
03-217-037	3317030	LAWTON ROAD	MOORMAN CREEK	CLARKSON
03-217-137	CULVERT	LAWTON ROAD	BROCKPORT CREEK	CLARKSON
03-219-058	CULVERT	IRELAND ROAD	OTIS CREEK TRIBUTARY	CLARKSON
03-219-105	3317020	IRELAND ROAD	SALMON CREEK	CLARKSON
03-219-144	CULVERT	IRELAND ROAD	OTIS CREEK TRIBUTARY	CLARKSON
03-221-018	CULVERT	EAST AVENUE	BROCKPORT CREEK	CLARKSON
03-221-068	CULVERT	EAST AVENUE	BROCKPORT CREEK	CLARKSON
03-221-180	CULVERT	EAST AVENUE	OTIS CREEK TRIBUTARY	CLARKSON
03-236-025	CULVERT	REDMAN ROAD	MORMAN CREEK	CLARKSON
03-236-141	CULVERT	REDMAN ROAD	WEST FORK CREEK	CLARKSON
03-236-179	CULVERT	REDMAN ROAD	SANDY CREEK TRIBUTARY	CLARKSON
03-236-328	CULVERT	REDMAN ROAD	WEST CREEK	CLARKSON
03-236-344	CULVERT	REDMAN ROAD	WEST CREEK TRIBUTARY	CLARKSON
03-236-386	CULVERT	REDMAN ROAD	WEST CREEK TRIBUTARY	CLARKSON
03-281-024	CULVERT	WEST AVENUE	BROCKPORT CREEKTRIB('08)	CLARKSON
03-281-053	CULVERT	WEST AVENUE	BROCKPORT CREEKTRIB('08)	CLARKSON
03-555-025	3317480	GILMORE ROAD	BROCKPORT CREEK	CLARKSON
03-555-064	2211080	DRAKE ROAD	MORMAN CREEK	CLARKSON
04-119-126	1048620	WESTSIDE DRIVE	INTERSTATE ROUTE 490	GATES
04-154-052	4443110	LEE ROAD	ERIE CANAL	GATES
04-156-005	CULVERT	WEGMAN ROAD	LITTLE BLACK CREEK TRIBUTARY	GATES
04-156-070	1048670	WEGMAN ROAD	INTERSTATE ROUTE 490	GATES
04-156-073	1095570	WEGMAN ROAD	INTERSTATE ROUTE 490	GATES
04-158-102	1073170	ELMGROVE ROAD	NEW YORK STATE ROUTE 531	GATES
04-158-164	CULVERT	ELMGROVE ROAD	ELMFORD CREEK TRIBUTARY	GATES
04-160-059	3317040	PIXLEY ROAD	LITTLE BLACK CREEK	GATES
04-198-010	CULVERT	COLDWATER ROAD	LITTLE BLACK CREEK ('08)	GATES
04-198-045	1043310	COLDWATER ROAD	LITTLE BLACK CREEK ('08)	GATES
04-208-143	1074690	MANITOU ROAD	NEW YORK STATE ROUTE 531	GATES
04-555-045	3317490	TRABOLD ROAD	LITTLE BLACK CREEK	GATES
04-666-020	2257850	HARPINGTON DRIVE	LITTLE BLACK CREEK	GATES
05-101-122	CULVERT	BRITTON ROAD	FLEMING CREEK	GREECE
05-107-025	3317070	FRISBEE HILL ROAD	BUTTONWOOD CREEK	GREECE
05-109-042	CULVERT	ENGLISH ROAD	LARKIN CREEK TRIBUTARY	GREECE
05-109-066	3370050	ENGLISH ROAD	LARKIN CREEK	GREECE
05-109-152	CULVERT	ENGLISH ROAD	ROUND POND CREEK TRIBUTARY	GREECE
05-109-166	CULVERT	ENGLISH ROAD	ROUND POND CREEK TRIBUTARY	GREECE
05-109-197	CULVERT	ENGLISH ROAD	ROUND POND CREEK TRIBUTARY	GREECE
05-109-255	CULVERT	ENGLISH ROAD	KIRK CREEK	GREECE
05-109-311	CULVERT	ENGLISH ROAD	PADDY HILL CREEK	GREECE
05-109-316	1072370	ENGLISH ROAD	INTERSTATE ROUTE 390	GREECE
05-111-159	CULVERT	RIDGEWAY AVENUE	ROUND POND TRIBUTARY	GREECE
05-111-215	CULVERT	RIDGEWAY AVENUE	ROUND POND TRIBUTARY	GREECE
05-111-237	CULVERT	RIDGEWAY AVENUE	ROUND POND TRIBUTARY	GREECE
05-111-374	1062510	RIDGEWAY AVENUE	INTERSTATE ROUTE 390	GREECE
05-111-416	3211140	RIDGEWAY AVENUE	KODAK ROAD (PRIVATE)	GREECE
05-126-020	1036010	GREENLEAF ROAD	LAKE ONTARIO STATE PARKWAY	GREECE
05-128-082	3361650	BEACH AVENUE	SLATER CREEK	GREECE
05-130-147	3317560	EDGEMERE DRIVE	LONG POND OUTLET	GREECE
05-130-292	3317570	EDGEMERE DRIVE	BUCK POND OUTLET	GREECE
05-130-350	3211130	EDGEMERE DRIVE	ROUND POND OUTLET	GREECE

05-132-100	CULVERT	DEWEY AVENUE	FLEMING CREEK	GREECE
05-132-283	CULVERT	DEWEY AVENUE	SLATER CREEK	GREECE
05-134-066	3317080	ISLAND COTTAGE ROAD	ROUND POND CREEK	GREECE
05-134-117	1072410	ISLAND COTTAGE ROAD	LAKE ONTARIO STATE PARKWAY	GREECE
05-136-023	4443120	LONG POND ROAD	ERIE CANAL	GREECE
05-136-256	CULVERT	LONG POND ROAD	ROUND POND CREEK	GREECE
05-136-465	3368060	LONG POND ROAD	ROUND POND CREEK	GREECE
05-136-628	3317580	LONG POND ROAD	LARKIN CREEK	GREECE
05-136-648	CULVERT	LONG POND ROAD	LARKIN CREEK TRIBUTARY	GREECE
05-136-689	CULVERT	LONG POND ROAD	LARKIN CREEK TRIBUTARY	GREECE
05-136-711	1035950	LONG POND ROAD	LAKE ONTARIO STATE PARKWAY	GREECE
05-138-030	1072430	LOWDEN POINT ROAD	LAKE ONTARIO STATE PARKWAY	GREECE
05-138-031	1035930	LOWDEN POINT ROAD	LAKE ONTARIO STATE PARKWAY	GREECE
05-138-176	3317610	LOWDEN POINT ROAD	CRANBERRY POND OUTLET	GREECE
05-140-073	1035920	EAST MANITOU ROAD	LAKE ONTARIO STATE PARKWAY	GREECE
05-142-019	CULVERT	FLYNN ROAD	SMITH CREEK	GREECE
05-142-086	CULVERT	FLYNN ROAD	LARKIN CREEK TRIBUTARY	GREECE
05-142-195	3317590	FLYNN ROAD	NORTHRUP CREEK	GREECE
05-142-227	CULVERT	FLYNN ROAD	NORTHRUP CREEK TRIBUTARY	GREECE
05-143-045	2211110	LING ROAD	SLATER CREEK	GREECE
05-144-019	3368080	NA	LARKIN CREEK	GREECE
05-144-188	CULVERT	NORTH GREECE ROAD	SMITH CREEK	GREECE
05-144-361	3317500	NORTH GREECE ROAD	NORTHRUP CREEK	GREECE
05-144-399	3317510	NORTH GREECE ROAD	NORTHRUP CREEK	GREECE
05-144-428	3317520	NORTH GREECE ROAD	NORTHRUP CREEK	GREECE
05-144-454	3317530	NORTH GREECE ROAD	NORTHRUP CREEK	GREECE
05-144-461	3317050	NORTH GREECE ROAD	BLACK CREEK	GREECE
05-144-532	CULVERT	NORTH GREECE ROAD	BUTTONWOOD CREEK TRIBUTARY	GREECE
05-144-566	3317060	NORTH GREECE ROAD	BUTTONWOOD CREEK	GREECE
05-150-298	CULVERT	MT. READ BOULEVARD	SLATER CREEK	GREECE
05-152-040	CULVERT	LATONA ROAD	PADDY HILL CREEK	GREECE
05-152-049	CULVERT	LATONA ROAD	PADDY HILL CREEK	GREECE
05-158-062	4047410	ELMGROVE ROAD	ERIE CANAL	GREECE
05-208-063	4443130	MANITOU ROAD	ERIE CANAL	GREECE
05-208-172	CULVERT	MANITOU ROAD	LARKIN CREEK	GREECE
05-208-238	CULVERT	MANITOU ROAD	SMITH CREEK	GREECE
05-251-024	CULVERT	MILL ROAD	SMITH CREEK TRIBUTARY	GREECE
05-251-045	CULVERT	MILL ROAD	SMITH CREEK	GREECE
05-251-069	CULVERT	MILL ROAD	LARKIN CREEK	GREECE
05-251-157	3370060	MILL ROAD	LARKIN CREEK	GREECE
05-251-269	CULVERT	MILL ROAD	ROUND POND CREEK TRIBUTARY	GREECE
05-262-038	CULVERT	KIRK ROAD	ROUND POND CREEK	GREECE
05-262-041	3317540	KIRK ROAD	ROUND POND CREEK TRIBUTARY	GREECE
05-267-006	3367000	VINTAGE LANE	ROUND POND CREEK	GREECE
05-267-069	CULVERT	VINTAGE LANE	KIRK CREEK	GREECE
05-267-108	CULVERT	VINTAGE LANE	PADDY HILL CREEK TRIBUTARY	GREECE
05-267-124	1072420	VINTAGE LANE	INTERSTATE ROUTE 390	GREECE
05-666-001	2257860	WYE BRIDGE ROAD	ROUND POND CREEK	GREECE
05-666-010	2257870	POLICE ACCESS ROAD	ROUND POND CREEK	GREECE
06-203-055	3361660	BRICK SCHOOL HOUSE ROAD	SANDY CREEK	HAMLIN
06-203-676	CULVERT	BRICK SCHOOLHOUSE ROAD	EAST CREEK TRIBUTARY	HAMLIN
06-205-053	3317660	WALKER ROAD	MORMAN CREEK	HAMLIN
06-207-117	CULVERT	HAMLIN CENTER ROAD	WEST CREEK	HAMLIN
06-209-063	3317640	NORTH HAMLIN ROAD	SANDY CREEK	HAMLIN
06-209-228	CULVERT	NORTH HAMLIN ROAD	COWSUCKER CREEK	HAMLIN
06-209-372	CULVERT	NORTH HAMLIN ROAD	COWSUCKER CREEK	HAMLIN
06-211-246	3317110	MOSCOW ROAD	YANTY CREEK	HAMLIN
06-211-293	CULVERT	MOSCOW ROAD	YANTY CREEK TRIBUTARY	HAMLIN

06-211-311	CULVERT	MOSCOW ROAD	YANTY CREEK TRIBUTARY	HAMLIN
06-211-345	CULVERT	MOSCOW ROAD	SANDY CREEK TRIBUTARY	HAMLIN
06-213-020	CULVERT	CLARKSON-HAMLIN T.L. ROAD	WEST CREEK	HAMLIN
06-213-168	CULVERT	CLARKSON-HAMLIN T.L. ROAD	WEST CREEK	HAMLIN
06-234-003	CULVERT	LAKE ROAD WEST FORK	SANDY CREEK TRIB. ('08)	HAMLIN
06-234-198	3317630	LAKE ROAD WEST FORK	SANDY CREEK	HAMLIN
06-236-034	3368090	REDMAN ROAD	SANDY CREEK TRIBUTARY	HAMLIN
06-236-073	3317650	REDMAN ROAD	SANDY CREEK	HAMLIN
06-236-239	CULVERT	REDMAN ROAD	YANTY CREEK TRIBUTARY	HAMLIN
06-236-252	CULVERT	REDMAN ROAD	YANTY CREEK TRIB ('08)	HAMLIN
06-236-263	CULVERT	REDMAN ROAD	YANTY CREEK TRIB ('08)	HAMLIN
06-236-326	CULVERT	REDMAN ROAD	YANTY CREEK TRIB ('08)	HAMLIN
06-236-338	1041320	REDMAN ROAD	YANTY CREEK ('08)	HAMLIN
06-236-377	CULVERT	REDMAN ROAD	YANTY CREEK TRIB ('08)	HAMLIN
06-236-388	CULVERT	REDMAN ROAD	YANTY CREEK TRIB ('08)	HAMLIN
06-236-393	CULVERT	REDMAN ROAD	YANTY CREEK TRIB ('08)	HAMLIN
06-236-399	CULVERT	REDMAN ROAD	YANTY CREEK TRIB ('08)	HAMLIN
06-236-408	CULVERT	REDMAN ROAD	YANTY CREEK TRIB ('08)	HAMLIN
06-236-418	CULVERT	REDMAN ROAD	YANTY CREEK TRIB ('08)	HAMLIN
06-236-427	CULVERT	REDMAN ROAD	YANTY CREEK TRIB ('08)	HAMLIN
06-236-439	CULVERT	REDMAN ROAD	YANTY CREEK TRIB ('08)	HAMLIN
06-236-446	CULVERT	REDMAN ROAD	YANTY CREEK TRIB ('08)	HAMLIN
06-236-451	CULVERT	REDMAN ROAD	YANTY CREEK TRIB ('08)	HAMLIN
06-236-469	CULVERT	REDMAN ROAD	YANTY CREEK TRIB ('08)	HAMLIN
06-236-475	CULVERT	REDMAN ROAD	YANTY CREEK TRIB ('08)	HAMLIN
06-236-496	CULVERT	REDMAN ROAD	YANTY CREEK TRIB ('08)	HAMLIN
06-236-510	CULVERT	REDMAN ROAD	YANTY CREEK TRIB ('08)	HAMLIN
06-252-008	CULVERT	DRAKE ROAD	WEST CREEK	HAMLIN
06-277-065	CULVERT	CHURCH ROAD	SANDY CREEK TRIB ('08)	HAMLIN
06-277-066	CULVERT	CHURCH ROAD	SANDY CREEK TRIB ('08)	HAMLIN
06-277-087	CULVERT	CHURCH ROAD	SANDY CREEK TRIB ('08)	HAMLIN
06-277-103	CULVERT	CHURCH ROAD	SANDY CREEK TRIB ('08)	HAMLIN
06-277-122	1046600	CHURCH ROAD	SANDY CREEK ('08)	HAMLIN
06-277-145	CULVERT	CHURCH ROAD	SANDY CREEK TRIB ('08)	HAMLIN
06-277-169	CULVERT	CHURCH ROAD	SANDY CREEK TRIB ('08)	HAMLIN
06-279-001	CULVERT	MORTON ROAD	YANTY CREEK TRIB ('08)	HAMLIN
06-279-018	CULVERT	MORTON ROAD	YANTY CREEK TRIB ('08)	HAMLIN
06-279-026	CULVERT	MORTON ROAD	YANTY CREEK TRIB ('08)	HAMLIN
06-279-039	CULVERT	MORTON ROAD	YANTY CREEK TRIB ('08)	HAMLIN
06-279-062	CULVERT	MORTON ROAD	YANTY CREEK ('08)	HAMLIN
06-279-075	CULVERT	MORTON ROAD	YANTY CREEK TRIB ('08)	HAMLIN
06-279-083	CULVERT	MORTON ROAD	YANTY CREEK TRIB ('08)	HAMLIN
06-279-099	CULVERT	MORTON ROAD	YANTY CREEK ('08)	HAMLIN
06-279-143	CULVERT	MORTON ROAD	YANTY CREEK TRIB ('08)	HAMLIN
06-555-060	3317670	JACOBS ROAD	YANTY CREEK	HAMLIN
06-666-140	2257970	WILER ROAD	WEST CREEK	HAMLIN
07-039-007	CULVERT	CALKINS ROAD	RED CREEK TRIBUTARY	HENRIETTA
07-039-082	3317700	CALKINS ROAD	RED CREEK	HENRIETTA
07-039-129	CULVERT	CALKINS ROAD	RED CREEK TRIBUTARY	HENRIETTA
07-039-286	CULVERT	CALKINS ROAD	ALLEN CREEK TRIBUTARY	HENRIETTA
07-067-051	CULVERT	HENRIETTA-RUSH T.L. ROAD	GENESEE RIVER TRIBUTARY	HENRIETTA
07-071-050	1069080	ERIE STATION ROAD	INTERSTATE ROUTE 390	HENRIETTA
07-071-123	CULVERT	ERIE STATION ROAD	RED CREEK TRIBUTARY	HENRIETTA
07-071-131	CULVERT	ERIE STATION ROAD	PEDESTRIAN TUNNEL	HENRIETTA
07-073-025	CULVERT	REEVES ROAD	RED CREEK TRIBUTARY	HENRIETTA
07-077-053	CULVERT	BROOKS ROAD	RED CREEK TRIBUTARY	HENRIETTA
07-077-171	CULVERT	BROOKS ROAD	RED CREEK TRIBUTARY	HENRIETTA
07-079-073	CULVERT	LEHIGH STATION ROAD	RED CREEK TRIBUTARY WEST BRANC	HENRIETTA

07-079-135	CULVERT	LEHIGH STATION ROAD	RED CREEK TRIBUTARY	HENRIETTA
07-081-004	CULVERT	BAILEY ROAD	RED CREEK TRIBUTARY	HENRIETTA
07-081-160	CULVERT	BAILEY ROAD	RED CREEK TRIBUTARY	HENRIETTA
07-081-208	CULVERT	BAILEY ROAD	RED CREEK TRIBUTARY	HENRIETTA
07-084-123	CULVERT	EAST RIVER ROAD	GENESEE RIVER TRIBUTARY	HENRIETTA
07-084-187	5510900	EAST RIVER ROAD	NEW YORK STATE THRUWAY	HENRIETTA
07-084-262	CULVERT	EAST RIVER ROAD	GENESEE RIVER TRIBUTARY	HENRIETTA
07-084-325	CULVERT	EAST RIVER ROAD	GENESEE RIVER TRIBUTARY	HENRIETTA
07-084-378	CULVERT	EAST RIVER ROAD	GENESEE RIVER TRIBUTARY	HENRIETTA
07-086-070	CULVERT	TELEPHONE ROAD	GENESEE RIVER TRIBUTARY	HENRIETTA
07-088-108	CULVERT	MIDDLE ROAD	GENESEE RIVER TRIBUTARY	HENRIETTA
07-088-200	CULVERT	MIDDLE ROAD	RED CREEK TRIBUTARY	HENRIETTA
07-088-211	5510870	MIDDLE ROAD	NEW YORK STATE THRUWAY	HENRIETTA
07-092-217	5510880	PINNACLE ROAD	NEW YORK STATE THRUWAY	HENRIETTA
07-092-260	CULVERT	PINNACLE ROAD	HONEOYE CREEK TRIBUTARY	HENRIETTA
07-092-351	CULVERT	PINNACLE ROAD	HONEOYE CREEK TRIBUTARY	HENRIETTA
07-092-426	CULVERT	PINNACLE ROAD	HONEOYE CREEK TRIBUTARY	HENRIETTA
07-102-060	4443080	EDGEWOOD AVENUE	ERIE CANAL	HENRIETTA
07-263-057	1070040	HYLAN DRIVE	INTERSTATE ROUTE 390	HENRIETTA
08-000-001	1014850	IBOB	IRONDEQUOIT BAY OUTLET	IRONDEQUOIT
08-089-029	3317710	NORTON STREET	DENSMORE CREEK	IRONDEQUOIT
08-097-139	CULVERT	LAKESHORE BOULEVARD	SHERRY POND OUTLET	IRONDEQUOIT
08-098-042	1026070	WINTON ROAD	INTERSTATE ROUTE 590	IRONDEQUOIT
08-114-012	1052200	PORTLAND AVENUE	KEELER ST. EXPRESSWAY	IRONDEQUOIT
09-045-059	CULVERT	POND ROAD	IRONDEQUOIT CREEK TRIBUTARY	MENDON
09-045-332	CULVERT	POND ROAD	HONEOYE CREEK TRIBUTARY	MENDON
09-049-031	3317140	CHEESE FACTORY ROAD	HONEOYE CREEK TRIBUTARY	MENDON
09-049-325	CULVERT	CHEESE FACTORY ROAD	IRONDEQUOIT CREEK TRIBUTARY	MENDON
09-049-330	3369600	CHEESE FACTORY ROAD	IRONDEQUOIT CREEK TRIBUTARY	MENDON
09-051-032	CULVERT	PARRISH ROAD	IRONDEQUOIT CREEK TRIBUTARY	MENDON
09-051-039	CULVERT	PARRISH ROAD	IRONDEQUOIT CREEK TRIBUTARY	MENDON
09-051-107	CULVERT	PARRISH ROAD	IRONDEQUOIT CREEK TRIBUTARY	MENDON
09-053-063	CULVERT	BOUGHTON HILL ROAD	HONEOYE CREEK TRIBUTARY	MENDON
09-053-109	CULVERT	BOUGHTON HILL ROAD	IRONDEQUOIT CREEK TRIBUTARY	MENDON
09-053-153	CULVERT	BOUGHTON HILL ROAD	IRONDEQUOIT CREEK TRIBUTARY	MENDON
09-053-217	CULVERT	BOUGHTON HILL ROAD	IRONDEQUOIT CREEK TRIBUTARY	MENDON
09-053-313	CULVERT	BOUGHTON HILL ROAD	IRONDEQUOIT CREEK TRIBUTARY	MENDON
09-053-350	CULVERT	BOUGHTON HILL ROAD	IRONDEQUOIT CREEK TRIBUTARY	MENDON
09-057-031	CULVERT	STONEY LONESOME ROAD	HONEOYE CREEK TRIBUTARY	MENDON
09-059-015	CULVERT	SIBLEY ROAD	HONEOYE CREEK TRIBUTARY	MENDON
09-059-025	3317750	SIBLEY ROAD	HONEOYE CREEK	MENDON
09-059-028	CULVERT	SIBLEY ROAD	HONEOYE CREEK TRIBUTARY	MENDON
09-063-052	CULVERT	HONEOYE FALLS ROAD NO.6	HONEOYE CREEK TRIBUTARY	MENDON
09-063-075	3317760	HONEOYE FALLS ROAD NO.6	SPRING BROOK	MENDON
09-064-014	CULVERT	MENDON CENTER ROAD	IRONDEQUOIT CREEK TRIBUTARY	MENDON
09-066-204	CULVERT	WEST BLOOMFIELD ROAD	IRONDEQUOIT CREEK	MENDON
09-066-221	CULVERT	WEST BLOOMFIELD ROAD	IRONDEQUOIT CREEK TRIBUTARY	MENDON
09-066-332	CULVERT	WEST BLOOMFIELD ROAD	IRONDEQUOIT CREEK	MENDON
09-066-399	CULVERT	WEST BLOOMFIELD ROAD	IRONDEQUOIT CREEK TRIBUTARY	MENDON
09-066-590	CULVERT	WEST BLOOMFIELD ROAD	IRONDEQUOIT CREEK TRIBUTARY	MENDON
09-066-638	5510890	WEST BLOOMFIELD ROAD	NEW YORK STATE THRUWAY	MENDON
09-070-085	3317130	MILE SQUARE ROAD	IRONDEQUOIT CREEK	MENDON
09-070-171	5510910	MILE SQUARE ROAD	NEW YORK STATE THRUWAY	MENDON
09-555-005	3317720	TAYLOR ROAD	IRONDEQUOIT CREEK	MENDON
09-555-117	3317730	PLAINS ROAD	HONEOYE CREEK	MENDON
10-113-035	CULVERT	BIG RIDGE ROAD	NORTHRUP CREEK	OGDEN
10-113-086	CULVERT	BIG RIDGE ROAD	NORTHRUP CREEK	OGDEN
10-119-038	CULVERT	WESTSIDE DRIVE	LITTLE BLACK CREEK TRIBUTARY	OGDEN

10-119-161	CULVERT	WESTSIDE DRIVE	BLACK CREEK TRIBUTARY	OGDEN
10-167-001	CULVERT	WESTSIDE DRIVE	BLACK CREEK TRIBUTARY	OGDEN
10-167-053	CULVERT	DEWEY STREET	BLACK CREEK TRIBUTARY	OGDEN
10-169-110	CULVERT	STONY POINT ROAD	BLACK CREEK TRIBUTARY	OGDEN
10-169-297	CULVERT	STONY POINT ROAD	LITTLE BLACK CREEK	OGDEN
10-169-341	CULVERT	STONY POINT ROAD	LITTLE BLACK CREEK	OGDEN
10-173-097	CULVERT	COLBY STREET	SPRING CREEK	OGDEN
10-173-330	CULVERT	COLBY STREET	NORTHRUP CREEK TRIBUTARY	OGDEN
10-175-091	3317150	CANAL ROAD	SPRING CREEK	OGDEN
10-175-117	CULVERT	CANAL ROAD	SPRING CREEK TRIBUTARY	OGDEN
10-177-009	CULVERT	LYELL AVENUE	NORTHRUP CREEK TRIBUTARY	OGDEN
10-177-129	CULVERT	SPENCERPORT ROAD	LARKIN CREEK TRIBUTARY	OGDEN
10-177-145	CULVERT	LYELL AVENUE	BLACK CREEK TRIBUTARY	OGDEN
10-204-023	CULVERT	MCINTOSH ROAD	SPRING CREEK TRIBUTARY	OGDEN
10-206-376	CULVERT	HUBBELL ROAD	SALMON CREEK	OGDEN
10-210-119	1074710	GILLETT ROAD	NEW YORK STATE ROUTE 531	OGDEN
10-210-209	3361600	GILLETT ROAD	CXS RAILROAD	OGDEN
10-210-225	4443140	GILLETT ROAD	ERIE CANAL	OGDEN
10-212-052	4443590	WASHINGTON STREET	ERIE CANAL	OGDEN
10-212-114	CULVERT	WASHINGTON STREET	SALMON CREEK TRIBUTARY	OGDEN
11-179-017	CULVERT	OGDEN-PARMA T.L. ROAD	BUTTONWOOD CREEK	PARMA
11-179-099	3317800	OGDEN-PARMA T.L. ROAD	SALMON CREEK	PARMA
11-179-126	CULVERT	OGDEN-PARMA T.L. ROAD	BLACK CREEK TRIBUTARY	PARMA
11-179-174	CULVERT	OGDEN-PARMA T.L. ROAD	NORTHRUP CREEK	PARMA
11-179-341	CULVERT	OGDEN-PARMA T.L. ROAD	NORTHRUP CREEK	PARMA
11-181-131	CULVERT	PINE HILL ROAD	BUTTONWOOD CREEK TRIBUTARY	PARMA
11-183-046	3317820	PECK ROAD	SALMON CREEK	PARMA
11-183-156	CULVERT	PECK ROAD	BUTTONWOOD CREEK TRIBUTARY	PARMA
11-183-164	CULVERT	PECK ROAD	BUTTONWOOD CREEK	PARMA
11-183-182	CULVERT	PECK ROAD	BUTTONWOOD CREEK TRIBUTARY	PARMA
11-183-254	CULVERT	PECK ROAD	BLACK CREEK TRIBUTARY	PARMA
11-183-271	CULVERT	PECK ROAD	BLACK CREEK TRIBUTARY	PARMA
11-183-352	CULVERT	PECK ROAD	BLACK CREEK TRIBUTARY	PARMA
11-183-353	CULVERT	PECK ROAD	BLACK CREEK TRIBUTARY	PARMA
11-183-450	CULVERT	PECK ROAD	NORTHRUP CREEK	PARMA
11-183-463	3317220	PECK ROAD	NORTHRUP CREEK	PARMA
11-185-047	CULVERT	PARMA CENTER ROAD	SALMON CREEK TRIBUTARY	PARMA
11-185-088	3317200	PARMA CENTER ROAD	SALMON CREEK	PARMA
11-185-205	CULVERT	PARMA CENTER ROAD	BUTTONWOOD CREEK	PARMA
11-187-095	3317160	BURRITT ROAD	SALMON CREEK	PARMA
11-187-153	CULVERT	BURRITT ROAD	SALMON CREEK TRIBUTARY	PARMA
11-187-305	3317170	BURRITT ROAD	BUTTONWOOD CREEK	PARMA
11-187-439	3317180	BURRITT ROAD	BLACK CREEK	PARMA
11-187-447	CULVERT	BURRITT ROAD	BLACK CREEK TRIBUTARY	PARMA
11-193-003	3317810	WILDER ROAD	SALMON CREEK	PARMA
11-197-010	CULVERT	MOUL ROAD	EAST CREEK	PARMA
11-197-268	CULVERT	MOUL ROAD	COWSUCKER CREEK	PARMA
11-199-060	CULVERT	HUFFER ROAD	EAST CREEK	PARMA
11-214-013	CULVERT	HINKLEYVILLE ROAD	SALMON CREEK TRIBUTARY	PARMA
11-214-055	CULVERT	HINKLEYVILLE ROAD	SALMON CREEK TRIBUTARY	PARMA
11-214-102	CULVERT	HINKLEYVILLE ROAD	SALMON CREEK TRIBUTARY	PARMA
11-216-022	CULVERT	TRIMMER ROAD	BUTTONWOOD CREEK TRIBUTARY	PARMA
11-218-080	3367800	DEAN ROAD	NORTHRUP CREEK	PARMA
11-218-174	CULVERT	DEAN ROAD	NORTHRUP CREEK TRIBUTARY	PARMA
11-220-035	CULVERT	BENNETT ROAD	WEST CREEK	PARMA
11-220-113	3317230	BENNETT ROAD	WEST CREEK	PARMA
11-222-106	CULVERT	LIGHTHOUSE ROAD	COWSUCKER CREEK	PARMA
11-226-059	CULVERT	NORTH AVENUE	WEST CREEK TRIBUTARY	PARMA

11-228-140	3317790	HAMLIN-PARMA T.L. ROAD	WEST CREEK	PARMA
11-228-286	CULVERT	HAMLIN-PARMA T.L. ROAD	EAST CREEK	PARMA
11-228-381	3317190	HAMLIN-PARMA T.L. ROAD	BRUSH CREEK	PARMA
11-254-016	CULVERT	CLARKSON-PARMA T.L. ROAD	SALMON CREEK TRIBUTARY	PARMA
11-254-168	CULVERT	CLARKSON-PARMA T.L. ROAD	SALMON CREEK TRIBUTARY	PARMA
11-254-170	CULVERT	CLARKSON-PARMA T.L. ROAD	SALMON CREEK TRIBUTARY	PARMA
11-254-179	CULVERT	CLARKSON-PARMA T.L. ROAD	SALMON CREEK TRIBUTARY	PARMA
11-254-190	CULVERT	CLARKSON-PARMA T.L. ROAD	SALMON CREEK TRIBUTARY	PARMA
11-254-307	3317770	CLARKSON-PARMA T.L. ROAD	SALMON CREEK	PARMA
11-254-438	3317780	CLARKSON-PARMA T.L. ROAD	OTIS CREEK	PARMA
11-666-025	2211180	BUTCHER ROAD	BLACK CREEK	PARMA
11-666-030	2266710	WEST BEACH ROAD	EAST CREEK	PARMA
12-011-137	CULVERT	PLANK ROAD	IRONDEQUOIT CREEK TRIBUTARY	PENFIELD
12-011-288	CULVERT	PLANK ROAD	FOURMILE CREEK TRIBUTARY	PENFIELD
12-011-481	CULVERT	PLANK ROAD	FOURMILE CREEK TRIBUTARY	PENFIELD
12-013-031	CULVERT	WHALEN ROAD	THOUSAND ACRE BROOK	PENFIELD
12-013-059	CULVERT	WHALEN ROAD	THOUSAND ACRE BROOK	PENFIELD
12-013-092	CULVERT	WHALEN ROAD	THOUSAND ACRE BROOK	PENFIELD
12-018-089	CULVERT	FIVE MILE LINE ROAD	THOUSAND ACRE BROOK	PENFIELD
12-022-112	CULVERT	CREEK STREET	TUFA GLEN CREEK	PENFIELD
12-026-045	CULVERT	HARRIS ROAD	IRONDEQUOIT CREEK TRIBUTARY	PENFIELD
12-269-209	1048530	PENFIELD ROAD	IRONDEQUOIT CREEK	PENFIELD
12-270-020	1095720	PANORAMA TRAIL	IRONDEQUOIT CREEK	PENFIELD
12-444-003	3317930	ELLISON PARK SERVICE ROAD	IRONDEQUOIT CREEK	PENFIELD
12-444-010	3361570	ELLISON PARK ROAD SOUTH	IRONDEQUOIT CREEK	PENFIELD
12-444-012	3369080	ELLISON PARK ROAD NORTH	IRONDEQUOIT CREEK	PENFIELD
12-444-024	2268620	HAZELWOOD SHELTER ROAD	IRONDEQUOIT CREEK	PENFIELD
12-555-050	3317240	OLD PENFIELD ROAD	IRONDEQUOIT CREEK	PENFIELD
13-015-050	1043470	LINDEN AVENUE	IRONDEQUOIT CREEK	PERINTON
13-017-002	CULVERT	WHITNEY ROAD	IRONDEQUOIT CREEK TRIBUTARY	PERINTON
13-017-081	CULVERT	WHITNEY ROAD	IRONDEQUOIT CREEK TRIBUTARY	PERINTON
13-017-405	3370360	WHITNEY ROAD	THOMAS CREEK	PERINTON
13-021-088	4443050	AYRAULT ROAD	ERIE CANAL	PERINTON
13-021-127	CULVERT	AYRAULT ROAD	IRONDEQUOIT CREEK TRIBUTARY	PERINTON
13-021-259	CULVERT	AYRAULT ROAD	WHITE BROOK TRIBUTARY	PERINTON
13-025-012	3317860	PARK ROAD	IRONDEQUOIT CREEK	PERINTON
13-027-012	CULVERT	KREAG ROAD	IRONDEQUOIT CREEK TRIBUTARY	PERINTON
13-029-032	3317850	WOOLSTON ROAD	IRONDEQUOIT CREEK	PERINTON
13-034-043	3317840	BAIRD ROAD	THOMAS CREEK	PERINTON
13-034-069	CULVERT	BAIRD ROAD	IRONDEQUOIT CREEK TRIBUTARY	PERINTON
13-038-005	4443060	MARSH ROAD	ERIE CANAL	PERINTON
13-038-051	CULVERT	MARSH ROAD	ERIE CANAL OVERFLOW	PERINTON
13-040-007	CULVERT	JEFFERSON AVENUE	CROSS CANAL BROOK	PERINTON
13-044-056	4443010	LYNDON ROAD	ERIE CANAL	PERINTON
13-044-059	4443010	LYNDON ROAD	CSX RAILROAD	PERINTON
13-044-088	3317250	LYNDON ROAD	THOMAS CREEK	PERINTON
13-046-052	CULVERT	ALDRICH ROAD	WHITE BROOK TRIBUTARY	PERINTON
13-050-255	CULVERT	TURK HILL ROAD	IRONDEQUOIT CREEK TRIBUTARY	PERINTON
13-050-304	CULVERT	TURK HILL ROAD	WHITE BROOK TRIBUTARY	PERINTON
13-050-363	CULVERT	TURK HILL ROAD	WHITE BROOK TRIBUTARY	PERINTON
13-050-439	4443020	TURK HILL ROAD	ERIE CANAL	PERINTON
13-050-448	3317260	TURK HILL ROAD	THOMAS CREEK TRIBUTARY	PERINTON
13-050-457	3366910	TURK HILL ROAD	CSX RAILROAD	PERINTON
13-555-060	3317830	O'CONNOR ROAD	IRONDEQUOIT CREEK TRIBUTARY	PERINTON
13-666-010	3361630	BOCES BOULEVARD	THOMAS CREEK	PERINTON
14-033-112	CULVERT	THORNELL ROAD	MILL CREEK	PITTSFORD
14-033-163	3317280	THORNELL ROAD	IRONDEQUOIT CREEK	PITTSFORD
14-035-053	1048940	GOLF AVENUE	INTERSTATE ROUTE 490	PITTSFORD



14-037-069	CULVERT	STONE ROAD	ALLEN CREEK TRIBUTARY	PITTSFORD
14-037-117	CULVERT	STONE ROAD	ALLEN CREEK TRIBUTARY	PITTSFORD
14-037-132	CULVERT	STONE ROAD	ALLEN CREEK TRIBUTARY	PITTSFORD
14-037-191	CULVERT	STONE ROAD	IRONDEQUOIT CREEK TRIBUTARY	PITTSFORD
14-038-087				
14-038-114	3317870	MARSH ROAD	CULLEN'S RUN CREEK	PITTSFORD
14-056-213	CULVERT	EAST STREET	MILL CREEK TRIBUTARY	PITTSFORD
14-056-224	CULVERT	EAST STREET	MILL CREEK TRIBUTARY	PITTSFORD
14-062-128	CULVERT	TOBEY ROAD	IRONDEQUOIT CREEK TRIBUTARY	PITTSFORD
14-066-034	CULVERT	WEST BLOOMFIELD ROAD	MILL CREEK TRIBUTARY	PITTSFORD
14-066-096	CULVERT	WEST BLOOMFIELD ROAD	MILL CREEK TRIBUTARY	PITTSFORD
14-068-012	CULVERT	RAILROAD MILLS ROAD	IRONDEQUOIT CREEK TRIBUTARY	PITTSFORD
14-666-016	3317270	ALLENS CREEK ROAD	ALLEN CREEK	PITTSFORD
15-151-150	CULVERT	HOSMER ROAD	MILL CREEK TRIBUTARY	RIGA
15-153-067	CULVERT	BRIDGEMAN ROAD	HOTEL CREEK	RIGA
15-155-024	CULVERT	GRIFFIN ROAD	HOTEL CREEK	RIGA
15-155-108	CULVERT	GRIFFIN ROAD	BLACK CREEK TRIBUTARY	RIGA
15-155-198	CULVERT	GRIFFIN ROAD	BLACK CREEK TRIBUTARY	RIGA
15-155-250	CULVERT	GRIFFIN ROAD	HOTEL CREEK	RIGA
15-157-094	CULVERT	ROBERTSON ROAD	BLACK CREEK TRIBUTARY	RIGA
15-157-125	CULVERT	ROBERTSON ROAD	HOTEL CREEK	RIGA
15-159-008	CULVERT	SAVAGE ROAD	BLACK CREEK TRIBUTARY	RIGA
15-161-128	CULVERT	BROMLEY ROAD	LITTLE BLACK CREEK	RIGA
15-161-154	CULVERT	BROMLEY ROAD	BLACK CREEK TRIBUTARY	RIGA
15-165-004	CULVERT	GILMAN ROAD	BLACK CREEK TRIBUTARY	RIGA
15-165-033	CULVERT	GILMAN ROAD	BLACK CREEK TRIBUTARY	RIGA
15-182-018	CULVERT	MALLOCH ROAD	MILL CREEK TRIBUTARY	RIGA
15-182-105	CULVERT	MALLOCH ROAD	HOTEL CREEK	RIGA
15-192-025	CULVERT	BETTRIDGE ROAD	BLACK CREEK TRIBUTARY	RIGA
15-192-064	CULVERT	BETTRIDGE ROAD	BLACK CREEK TRIBUTARY	RIGA
15-194-167	3317880	ATTRIDGE ROAD	BLACK CREEK	RIGA
15-194-175	CULVERT	ATTRIDGE ROAD	BLACK CREEK TRIBUTARY	RIGA
15-194-210	1048580	ATTRIDGE ROAD	INTERSTATE ROUTE 490	RIGA
15-194-211	1063990	ATTRIDGE ROAD	INTERSTATE ROUTE 490	RIGA
15-194-252	CULVERT	ATTRIDGE ROAD	BLACK CREEK TRIBUTARY	RIGA
15-268-035	3317290	NORTH MAIN STREET	BLACK CREEK	RIGA
15-268-067	CULVERT	NORTH MAIN STREET	BLACK CREEK TRIBUTARY	RIGA
15-444-040	3317950	BEECHWOOD DRIVE	BLACK CREEK TRIBUTARY	RIGA
15-555-040	3317300	BURNT MILL ROAD	BLACK CREEK	RIGA
16-063-028	CULVERT	HONEOYE FALLS ROAD NO.6	GENESEE RIVER TRIBUTARY	RUSH
16-063-058	CULVERT	HONEOYE FALLS ROAD NO.6	HONEOYE CREEK TRIBUTARY	RUSH
16-063-145	1070280	HONEOYE FALLS ROAD NO.6	INTERSTATE ROUTE 390	RUSH
16-063-171	CULVERT	HONEOYE FALLS ROAD NO.6	HONEOYE CREEK TRIBUTARY	RUSH
16-063-320	3370790	HONEOYE FALLS ROAD NO.6	HONEOYE CREEK TRIBUTARY	RUSH
16-063-342	CULVERT	HONEOYE FALLS ROAD NO.6	HONEOYE CREEK TRIBUTARY	RUSH
16-063-392	CULVERT	HONEOYE FALLS ROAD NO.6	HONEOYE CREEK TRIBUTARY	RUSH
16-065-093	CULVERT	RUSH-WEST RUSH ROAD	HONEOYE CREEK TRIBUTARY	RUSH
16-065-198	3317310	RUSH-WEST RUSH ROAD	HONEOYE CREEK TRIBUTARY	RUSH
16-076-107	CULVERT	PHELPS ROAD	HONEOYE CREEK TRIBUTARY	RUSH
16-078-154	CULVERT	WORKS ROAD	HONEOYE CREEK TRIBUTARY	RUSH
16-078-217	CULVERT	WORKS ROAD	HONEOYE CREEK TRIBUTARY	RUSH
16-082-031	CULVERT	WOODRUFF ROAD	GENESEE RIVER TRIBUTARY	RUSH
16-084-075	CULVERT	EAST RIVER ROAD	GENESEE RIVER TRIBUTARY	RUSH
16-084-321	3317890	EAST RIVER ROAD	HONEOYE CREEK	RUSH
16-084-443	CULVERT	EAST RIVER ROAD	GENESEE RIVER TRIBUTARY	RUSH
16-086-090	CULVERT	TELEPHONE ROAD	GENESEE RIVER TRIBUTARY	RUSH
16-092-013	CULVERT	PINNACLE ROAD	HONEOYE CREEK TRIBUTARY	RUSH
16-092-055	CULVERT	PINNACLE ROAD	HONEOYE CREEK TRIBUTARY	RUSH

16-092-172	CULVERT	PINNACLE ROAD	HONEOYE CREEK TRIBUTARY	RUSH
17-173-250	CULVERT	COLBY STREET	SALMON CREEK TRIBUTARY	SWEDEN
17-223-113	CULVERT	GORDON ROAD	OTIS CREEK TRIBUTARY	SWEDEN
17-227-038	CULVERT	WHITE ROAD	SALMON CREEK TRIBUTARY	SWEDEN
17-229-037	3317320	SWAMP ROAD	SALMON CREEK	SWEDEN
17-231-032	CULVERT	BEADLE ROAD	SALMON CREEK TRIBUTARY	SWEDEN
17-231-062	CULVERT	BEADLE ROAD	SALMON CREEK TRIBUTARY	SWEDEN
17-233-095	CULVERT	CAPEN ROAD	SALMON CREEK TRIBUTARY	SWEDEN
17-236-382	4443210	REDMAN ROAD	ERIE CANAL	SWEDEN
17-240-005	CULVERT	WEST SWEDEN ROAD	BLACK CREEK NORTH BRANCH	SWEDEN
17-240-161	CULVERT	WEST SWEDEN ROAD	BLACK CREEK NORTH BRANCH	SWEDEN
17-242-121	CULVERT	SWEDEN WALKER ROAD	SALMON CREEK TRIBUTARY	SWEDEN
17-242-145	CULVERT	SWEDEN WALKER ROAD	SALMON CREEK TRIBUTARY	SWEDEN
17-246-220	CULVERT	SALMON CREEK ROAD	SALMON CREEK	SWEDEN
18-001-203	CULVERT	LAKE ROAD	SHIPBUILDERS CREEK ('08)	WEBSTER
18-001-360	CULVERT	LAKE ROAD	WEBSTER WATERSHED TRIB. ('08)	WEBSTER
18-001-403	CULVERT	LAKE ROAD	WEBSTER WATERSHED TRIB. ('08)	WEBSTER
18-001-467	1095700	LAKE ROAD	FOUR MILE CREEK TRIB. ('08)	WEBSTER
18-001-638	3361620	LAKE ROAD	FOUR MILE CREEK	WEBSTER
18-002-082	CULVERT	MONROE-WAYNE T.L. ROAD	FOUR MILE CREEK TRIBUTARY	WEBSTER
18-002-144	3368100	MONROE-WAYNE T.L. ROAD	FOUR MILE CREEK	WEBSTER
18-002-225	3317340	MONROE-WAYNE T.L. ROAD	FOUR MILE CREEK	WEBSTER
18-003-086	CULVERT	SCHLEGEL ROAD	FOUR MILE CREEK TRIBUTARY	WEBSTER
18-003-106	CULVERT	SCHLEGEL ROAD	FOUR MILE CREEK TRIBUTARY	WEBSTER
18-003-128	CULVERT	SCHLEGEL ROAD	FOUR MILE CREEK TRIBUTARY	WEBSTER
18-003-149	CULVERT	SCHLEGEL ROAD	FOUR MILE CREEK TRIBUTARY	WEBSTER
18-003-182	CULVERT	SCHLEGEL ROAD	FOUR MILE CREEK TRIBUTARY	WEBSTER
18-003-259	3317350	SCHLEGEL ROAD	FOUR MILE CREEK TRIBUTARY	WEBSTER
18-004-204	3369450	BASKET ROAD	FOUR MILE CREEK	WEBSTER
18-004-212	3369440	BASKET ROAD	FOUR MILE CREEK	WEBSTER
18-004-271	3317330	BASKET ROAD	FOUR MILE CREEK	WEBSTER
18-005-004	CULVERT	KLEM ROAD	SHIPBUILDERS CREEK TRIBUTARY	WEBSTER
18-005-072	CULVERT	KLEM ROAD	SHIPBUILDERS CREEK TRIBUTARY	WEBSTER
18-005-129	CULVERT	KLEM ROAD	SHIPBUILDERS CREEK TRIBUTARY	WEBSTER
18-005-146	CULVERT	KLEM ROAD	SHIPBUILDERS CREEK TRIBUTARY	WEBSTER
18-005-257	CULVERT	KLEM ROAD	SHIPBUILDERS CREEK TRIBUTARY	WEBSTER
18-005-329	CULVERT	KLEM ROAD	SHIPBUILDERS CREEK TRIBUTARY	WEBSTER
18-005-395	CULVERT	KLEM ROAD	MILL CREEK TRIBUTARY	WEBSTER
18-005-404	CULVERT	KLEM ROAD	MILL CREEK TRIBUTARY	WEBSTER
18-006-150	3371000	SALT ROAD	FOUR MILE CREEK TRIBUTARY	WEBSTER
18-006-312	CULVERT	SALT ROAD	FOUR MILE CREEK TRIBUTARY	WEBSTER
18-006-379	CULVERT	SALT ROAD	FOUR MILE CREEK TRIBUTARY	WEBSTER
18-006-474	3317900	SALT ROAD	FOUR MILE CREEK	WEBSTER
18-008-079	CULVERT	PHILLIPS ROAD	FOUR MILE CREEK TRIBUTARY	WEBSTER
18-008-121	CULVERT	PHILLIPS ROAD	MILL CREEK TRIBUTARY	WEBSTER
18-008-163	CULVERT	PHILLIPS ROAD	MILL CREEK TRIBUTARY	WEBSTER
18-009-153	CULVERT	STATE ROAD	FOUR MILE CREEK	WEBSTER
18-009-293	CULVERT	STATE ROAD	FOUR MILE CREEK TRIBUTARY	WEBSTER
18-010-085	CULVERT	HOLT ROAD	MILL CREEK TRIBUTARY	WEBSTER
18-010-115	CULVERT	HOLT ROAD	MILL CREEK TRIBUTARY	WEBSTER
18-010-122	CULVERT	HOLT ROAD	MILL CREEK TRIBUTARY	WEBSTER
18-010-123	CULVERT	HOLT ROAD	MILL CREEK TRIBUTARY	WEBSTER
18-010-131	CULVERT	HOLT ROAD	MILL CREEK TRIBUTARY	WEBSTER
18-010-238	CULVERT	HOLT ROAD	MILL CREEK TRIBUTARY	WEBSTER
18-010-327	CULVERT	HOLT ROAD	MILL CREEK TRIBUTARY	WEBSTER
18-016-124	1052090	BAY ROAD	IRONDEQUOIT-WAYNE EXPRESSWAY	WEBSTER
18-018-112	CULVERT	FIVE MILE LINE ROAD	SHIPBUILDERS CREEK	WEBSTER
18-018-120	1052129	FIVE MILE LINE ROAD	IRONDEQUOIT WAYNE EXPRESSWAY	WEBSTER

18-018-153	CULVERT	FIVE MILE LINE ROAD	SHIPBUILDERS CREEK	WEBSTER
18-018-191	CULVERT	FIVE MILE LINE ROAD	SHIPBUILDERS CREEK	WEBSTER
18-020-046	CULVERT	JACKSON ROAD	MILL CREEK TRIBUTARY	WEBSTER
18-555-069	2211220	WOODARD ROAD	FOUR MILE CREEK	WEBSTER
19-139-067	CULVERT	NORTH ROAD	OATKA CREEK TRIBUTARY	WHEATLAND
19-139-712	CULVERT	NORTH ROAD	OATKA CREEK TRIBUTARY	WHEATLAND
19-166-016	CULVERT	BEULAH ROAD	OATKA CREEK TRIBUTARY	WHEATLAND
19-166-160	5510830	BEULAH ROAD	NEW YORK STATE THRUWAY	WHEATLAND
19-174-123	3317920	WHEATLAND CENTER ROAD	OATKA CREEK	WHEATLAND
19-174-343	5510850	WHEATLAND CENTER ROAD	NEW YORK STATE THRUWAY	WHEATLAND
19-176-136	3359090	BOWERMAN ROAD	OATKA CREEK	WHEATLAND
19-178-058	3317370	TWIN BRIDGE ROAD	OATKA CREEK TRIBUTARY	WHEATLAND
19-178-062	3317380	TWIN BRIDGE ROAD	OAKTA CREEK	WHEATLAND
19-180-007	CULVERT	MUMFORD ROAD	OATKA CREEK TRIBUTARY	WHEATLAND
19-180-241	CULVERT	MUMFORD ROAD	MILL CREEK	WHEATLAND
19-188-032	5510840	WINSLOW ROAD	NEW YORK STATE THRUWAY	WHEATLAND
19-188-042	CULVERT	WINSLOW ROAD	MILL CREEK	WHEATLAND
19-245-084	CULVERT	OATKA CREEK ROAD	OATKA CREEK TRIBUTARY	WHEATLAND
19-265-019	CULVERT	GEORGE STREET	SPRING CREEK	WHEATLAND
19-265-022	CULVERT	GEORGE STREET	SPRING CREEK	WHEATLAND
19-265-039	3317360	GEORGE STREET	OATKA CREEK	WHEATLAND
19-555-230	3317910	UNION STREET	OAKTA CREEK	WHEATLAND
20-255-025	3317120	O'RORKE MEMORIAL BRIDGE	GENESEE RIVER	ROCHESTER
20-777-015	3368180	AIRPORT ACCESS ROAD	BROOKS AVE.	ROCHESTER
20-777-070	3368450	AIRPORT VIADUCT	ARRIVAL ROADWAY	ROCHESTER
21-069-076	WALL	LINCOLN ROAD	RETAINING WALL @ SW COR. RR	EAST ROCH

SUMMARY  
INVENTORY  
SORTED BY  
B.I.N.

S  
E  
C  
T  
I  
O  
N  
3

**Sorted by S.I.N.**

<b>S.I.N</b>	<b>B.I.N</b>	<b>Carried</b>	<b>Crossed</b>	<b>Town</b>
08-000-001	1014850	IBOB	IRONDEQUOIT BAY OUTLET	IRONDEQUOIT
01-102-091	1025940	EDGEWOOD AVENUE	INTERSTATE ROUTE 590	BRIGHTON
01-087-257	1025970	ELMWOOD AVENUE	INTERSTATE ROUTE 590	BRIGHTON
08-098-042	1026070	WINTON ROAD	INTERSTATE ROUTE 590	IRONDEQUOIT
01-271-050	1029000	CLOVER STREET	ALLEN CREEK	BRIGHTON
05-140-073	1035920	EAST MANITOU ROAD	LAKE ONTARIO STATE PARKWAY	GREECE
05-138-031	1035930	LOWDEN POINT ROAD	LAKE ONTARIO STATE PARKWAY	GREECE
05-136-711	1035950	LONG POND ROAD	LAKE ONTARIO STATE PARKWAY	GREECE
05-126-020	1036010	GREENLEAF ROAD	LAKE ONTARIO STATE PARKWAY	GREECE
06-236-338	1041320	REDMAN ROAD	YANTY CREEK ('08)	HAMLIN
04-198-045	1043310	COLDWATER ROAD	LITTLE BLACK CREEK ('08)	GATES
02-168-649	1043430	PAUL ROAD	LITTLE BLACK CREEK ('08)	CHILI
13-015-050	1043470	LINDEN AVENUE	IRONDEQUOIT CREEK	PERINTON
06-277-122	1046600	CHURCH ROAD	SANDY CREEK ('08)	HAMLIN
12-269-209	1048530	PENFIELD ROAD	IRONDEQUOIT CREEK	PENFIELD
15-194-210	1048580	ATTRIDGE ROAD	INTERSTATE ROUTE 490	RIGA
02-168-073	1048600	PAUL ROAD	INTERSTATE 490	CHILI
04-119-126	1048620	WESTSIDE DRIVE	INTERSTATE ROUTE 490	GATES
04-156-070	1048670	WEGMAN ROAD	INTERSTATE ROUTE 490	GATES
14-035-053	1048940	GOLF AVENUE	INTERSTATE ROUTE 490	PITTSFORD
18-016-124	1052090	BAY ROAD	IRONDEQUOIT-WAYNE EXPRESSWAY	WEBSTER
18-018-120	1052129	FIVE MILE LINE ROAD	IRONDEQUOIT WAYNE EXPRESSWAY	WEBSTER
08-114-012	1052200	PORTLAND AVENUE	KEELER ST. EXPRESSWAY	IRONDEQUOIT
05-111-374	1062510	RIDGEWAY AVENUE	INTERSTATE ROUTE 390	GREECE
15-194-211	1063990	ATTRIDGE ROAD	INTERSTATE ROUTE 490	RIGA
07-071-050	1069080	ERIE STATION ROAD	INTERSTATE ROUTE 390	HENRIETTA
01-085-220	1069330	BRIGHTON-HENRIETTA T.L. ROAD	N.Y.S. ROUTE 15A	BRIGHTON
07-263-057	1070040	HYLAN DRIVE	INTERSTATE ROUTE 390	HENRIETTA
16-063-145	1070280	HONEOYE FALLS ROAD NO.6	INTERSTATE ROUTE 390	RUSH
01-085-265	1070790	BRIGHTON-HENRIETTA T.L. ROAD	INTERSTATE ROUTE 390	BRIGHTON
01-100-100	1070920	CLINTON AVENUE SOUTH	INTERSTATE ROUTE 590	BRIGHTON
05-109-316	1072370	ENGLISH ROAD	INTERSTATE ROUTE 390	GREECE
05-134-117	1072410	ISLAND COTTAGE ROAD	LAKE ONTARIO STATE PARKWAY	GREECE
05-267-124	1072420	VINTAGE LANE	INTERSTATE ROUTE 390	GREECE
05-138-030	1072430	LOWDEN POINT ROAD	LAKE ONTARIO STATE PARKWAY	GREECE
04-158-102	1073170	ELMGROVE ROAD	NEW YORK STATE ROUTE 531	GATES
04-208-143	1074690	MANITOU ROAD	NEW YORK STATE ROUTE 531	GATES
10-210-119	1074710	GILLETT ROAD	NEW YORK STATE ROUTE 531	OGDEN
02-168-078	1095550	PAUL ROAD	INTERSTATE ROUTE 490	CHILI
04-156-073	1095570	WEGMAN ROAD	INTERSTATE ROUTE 490	GATES
18-001-467	1095700	LAKE ROAD	FOUR MILE CREEK TRIB. ('08)	WEBSTER
12-270-020	1095720	PANORAMA TRAIL	IRONDEQUOIT CREEK	PENFIELD
01-666-001	2211050	CORWIN ROAD	IRONDEQUOIT CREEK	BRIGHTON
03-555-064	2211080	DRAKE ROAD	MORMAN CREEK	CLARKSON
05-143-045	2211110	LING ROAD	SLATER CREEK	GREECE
11-666-025	2211180	BUTCHER ROAD	BLACK CREEK	PARMA
18-555-069	2211220	WOODARD ROAD	FOUR MILE CREEK	WEBSTER
04-666-020	2257850	HARPINGTON DRIVE	LITTLE BLACK CREEK	GATES
05-666-001	2257860	WYE BRIDGE ROAD	ROUND POND CREEK	GREECE
05-666-010	2257870	POLICE ACCESS ROAD	ROUND POND CREEK	GREECE
06-666-140	2257970	WILER ROAD	WEST CREEK	HAMLIN
11-666-030	2266710	WEST BEACH ROAD	EAST CREEK	PARMA
12-444-024	2268620	HAZELWOOD SHELTER ROAD	IRONDEQUOIT CREEK	PENFIELD
05-130-350	3211130	EDGEMERE DRIVE	ROUND POND OUTLET	GREECE
05-111-416	3211140	RIDGEWAY AVENUE	KODAK ROAD (PRIVATE)	GREECE

01-085-015	3316970	BRIGHTON-HENRIETTA T.L. ROAD	RED CREEK	BRIGHTON
02-555-020	3316980	STUART ROAD	BLACK CREEK	CHILI
03-215-067	3316990	LAWRENCE ROAD	MORMAN CREEK	CLARKSON
03-215-248	3317000	LAWRENCE ROAD	BROCKPORT CREEK	CLARKSON
03-215-358	3317010	LAWRENCE ROAD	OTIS CREEK	CLARKSON
03-219-105	3317020	IRELAND ROAD	SALMON CREEK	CLARKSON
03-217-037	3317030	LAWTON ROAD	MOORMAN CREEK	CLARKSON
04-160-059	3317040	PIXLEY ROAD	LITTLE BLACK CREEK	GATES
05-144-461	3317050	NORTH GREECE ROAD	BLACK CREEK	GREECE
05-144-566	3317060	NORTH GREECE ROAD	BUTTONWOOD CREEK	GREECE
05-107-025	3317070	FRISBEE HILL ROAD	BUTTONWOOD CREEK	GREECE
05-134-066	3317080	ISLAND COTTAGE ROAD	ROUND POUND CREEK	GREECE
06-211-246	3317110	MOSCOW ROAD	YANTY CREEK	HAMLIN
20-255-025	3317120	O'RORKE MEMORIAL BRIDGE	GENESEE RIVER	ROCHESTER
09-070-085	3317130	MILE SQUARE ROAD	IRONDEQUOIT CREEK	MENDON
09-049-031	3317140	CHEESE FACTORY ROAD	HONEOYE CREEK TRIBUTARY	MENDON
10-175-091	3317150	CANAL ROAD	SPRING CREEK	OGDEN
11-187-095	3317160	BURRITT ROAD	SALMON CREEK	PARMA
11-187-305	3317170	BURRITT ROAD	BUTTONWOOD CREEK	PARMA
11-187-439	3317180	BURRITT ROAD	BLACK CREEK	PARMA
11-228-381	3317190	HAMLIN-PARMA T.L. ROAD	BRUSH CREEK	PARMA
11-185-088	3317200	PARMA CENTER ROAD	SALMON CREEK	PARMA
11-183-463	3317220	PECK ROAD	NORTHRUP CREEK	PARMA
11-220-113	3317230	BENNETT ROAD	WEST CREEK	PARMA
12-555-050	3317240	OLD PENFIELD ROAD	IRONDEQUOIT CREEK	PENFIELD
13-044-088	3317250	LYNDON ROAD	THOMAS CREEK	PERINTON
13-050-448	3317260	TURK HILL ROAD	THOMAS CREEK TRIBUTARY	PERINTON
14-666-016	3317270	ALLENS CREEK ROAD	ALLEN CREEK	PITTSFORD
14-033-163	3317280	THORNELL ROAD	IRONDEQUOIT CREEK	PITTSFORD
15-268-035	3317290	NORTH MAIN STREET	BLACK CREEK	RIGA
15-555-040	3317300	BURNT MILL ROAD	BLACK CREEK	RIGA
16-065-198	3317310	RUSH-WEST RUSH ROAD	HONEOYE CREEK TRIBUTARY	RUSH
17-229-037	3317320	SWAMP ROAD	SALMON CREEK	SWEDEN
18-004-271	3317330	BASKET ROAD	FOUR MILE CREEK	WEBSTER
18-002-225	3317340	MONROE-WAYNE T.L. ROAD	FOUR MILE CREEK	WEBSTER
18-003-259	3317350	SCHLEGEL ROAD	FOUR MILE CREEK TRIBUTARY	WEBSTER
19-265-039	3317360	GEORGE STREET	OATKA CREEK	WHEATLAND
19-178-058	3317370	TWIN BRIDGE ROAD	OATKA CREEK TRIBUTARY	WHEATLAND
19-178-062	3317380	TWIN BRIDGE ROAD	OAKTA CREEK	WHEATLAND
01-102-162	3317400	EDGEWOOD AVENUE	ALLEN CREEK	BRIGHTON
01-239-245	3317410	WESTFALL ROAD	ALLEN CREEK	BRIGHTON
01-083-138	3317420	CRITTENDEN ROAD	RED CREEK	BRIGHTON
02-170-364	3317430	UNION STREET	BLACK CREEK	CHILI
02-164-078	3317450	BEAHAN ROAD	LITTLE BLACK CREEK	CHILI
02-172-258	3317470	STOTTLE ROAD	BLACK CREEK	CHILI
03-555-025	3317480	GILMORE ROAD	BROCKPORT CREEK	CLARKSON
04-555-045	3317490	TRABOLD ROAD	LITTLE BLACK CREEK	GATES
05-144-361	3317500	NORTH GREECE ROAD	NORTHRUP CREEK	GREECE
05-144-399	3317510	NORTH GREECE ROAD	NORTHRUP CREEK	GREECE
05-144-428	3317520	NORTH GREECE ROAD	NORTHRUP CREEK	GREECE
05-144-454	3317530	NORTH GREECE ROAD	NORTHRUP CREEK	GREECE
05-262-041	3317540	KIRK ROAD	ROUND POND CREEK TRIBUTARY	GREECE
05-130-147	3317560	EDGEMERE DRIVE	LONG POND OUTLET	GREECE
05-130-292	3317570	EDGEMERE DRIVE	BUCK POND OUTLET	GREECE
05-136-628	3317580	LONG POND ROAD	LARKIN CREEK	GREECE
05-142-195	3317590	FLYNN ROAD	NORTHRUP CREEK	GREECE
05-138-176	3317610	LOWDEN POINT ROAD	CRANBERRY POND OUTLET	GREECE
06-234-198	3317630	LAKE ROAD WEST FORK	SANDY CREEK	HAMLIN

06-209-063	3317640	NORTH HAMLIN ROAD	SANDY CREEK	HAMLIN
06-236-073	3317650	REDMAN ROAD	SANDY CREEK	HAMLIN
06-205-053	3317660	WALKER ROAD	MORMAN CREEK	HAMLIN
06-555-060	3317670	JACOBS ROAD	YANTY CREEK	HAMLIN
07-039-082	3317700	CALKINS ROAD	RED CREEK	HENRIETTA
08-089-029	3317710	NORTON STREET	DENSMORE CREEK	IRONDEQUOIT
09-555-005	3317720	TAYLOR ROAD	IRONDEQUOIT CREEK	MENDON
09-555-117	3317730	PLAINS ROAD	HONEOYE CREEK	MENDON
09-059-025	3317750	SIBLEY ROAD	HONEOYE CREEK	MENDON
09-063-075	3317760	HONEOYE FALLS ROAD NO.6	SPRING BROOK	MENDON
11-254-307	3317770	CLARKSON-PARMA T.L. ROAD	SALMON CREEK	PARMA
11-254-438	3317780	CLARKSON-PARMA T.L. ROAD	OTIS CREEK	PARMA
11-228-140	3317790	HAMLIN-PARMA T.L. ROAD	WEST CREEK	PARMA
11-179-099	3317800	OGDEN-PARMA T.L. ROAD	SALMON CREEK	PARMA
11-193-003	3317810	WILDER ROAD	SALMON CREEK	PARMA
11-183-046	3317820	PECK ROAD	SALMON CREEK	PARMA
13-555-060	3317830	O'CONNOR ROAD	IRONDEQUOIT CREEK TRIBUTARY	PERINTON
13-034-043	3317840	BAIRD ROAD	THOMAS CREEK	PERINTON
13-029-032	3317850	WOOLSTON ROAD	IRONDEQUOIT CREEK	PERINTON
13-025-012	3317860	PARK ROAD	IRONDEQUOIT CREEK	PERINTON
14-038-114	3317870	MARSH ROAD	CULLEN'S RUN CREEK	PITTSFORD
15-194-167	3317880	ATTRIDGE ROAD	BLACK CREEK	RIGA
16-084-321	3317890	EAST RIVER ROAD	HONEOYE CREEK	RUSH
18-006-474	3317900	SALT ROAD	FOUR MILE CREEK	WEBSTER
19-555-230	3317910	UNION STREET	OAKTA CREEK	WHEATLAND
19-174-123	3317920	WHEATLAND CENTER ROAD	OATKA CREEK	WHEATLAND
12-444-003	3317930	ELLISON PARK SERVICE ROAD	IRONDEQUOIT CREEK	PENFIELD
15-444-040	3317950	BEECHWOOD DRIVE	BLACK CREEK TRIBUTARY	RIGA
19-176-136	3359090	BOWERMAN ROAD	OATKA CREEK	WHEATLAND
02-121-059	3359980	CHESTNUT RIDGE ROAD	CSX RAILROAD	CHILI
12-444-010	3361570	ELLISON PARK ROAD SOUTH	IRONDEQUOIT CREEK	PENFIELD
01-083-110	3361580	CRITTENDEN ROAD	RED CREEK TRIBUTARY	BRIGHTON
10-210-209	3361600	GILLETT ROAD	CXS RAILROAD	OGDEN
18-001-638	3361620	LAKE ROAD	FOUR MILE CREEK	WEBSTER
13-666-010	3361630	BOCES BOULEVARD	THOMAS CREEK	PERINTON
05-128-082	3361650	BEACH AVENUE	SLATER CREEK	GREECE
06-203-055	3361660	BRICK SCHOOL HOUSE ROAD	SANDY CREEK	HAMLIN
13-050-457	3366910	TURK HILL ROAD	CSX RAILROAD	PERINTON
05-267-006	3367000	VINTAGE LANE	ROUND POND CREEK	GREECE
11-218-080	3367800	DEAN ROAD	NORTHRUP CREEK	PARMA
01-085-339	3368040	BRIGHTON-HENRIETTA T.L. ROAD	ALLEN CREEK	BRIGHTON
01-098-006	3368050	WINTON ROAD	ALLEN CREEK	BRIGHTON
05-136-465	3368060	LONG POND ROAD	ROUND POND CREEK	GREECE
05-144-019	3368080	NA	LARKIN CREEK	GREECE
06-236-034	3368090	REDMAN ROAD	SANDY CREEK TRIBUTARY	HAMLIN
18-002-144	3368100	MONROE-WAYNE T.L. ROAD	FOUR MILE CREEK	WEBSTER
20-777-015	3368180	AIRPORT ACCESS ROAD	BROOKS AVE.	ROCHESTER
20-777-070	3368450	AIRPORT VIADUCT	ARRIVAL ROADWAY	ROCHESTER
12-444-012	3369080	ELLISON PARK ROAD NORTH	IRONDEQUOIT CREEK	PENFIELD
18-004-212	3369440	BASKET ROAD	FOUR MILE CREEK	WEBSTER
18-004-204	3369450	BASKET ROAD	FOUR MILE CREEK	WEBSTER
09-049-330	3369600	CHEESE FACTORY ROAD	IRONDEQUOIT CREEK TRIBUTARY	MENDON
05-109-066	3370050	ENGLISH ROAD	LARKIN CREEK	GREECE
05-251-157	3370060	MILL ROAD	LARKIN CREEK	GREECE
13-017-405	3370360	WHITNEY ROAD	THOMAS CREEK	PERINTON
16-063-320	3370790	HONEOYE FALLS ROAD NO.6	HONEOYE CREEK TRIBUTARY	RUSH
18-006-150	3371000	SALT ROAD	FOUR MILE CREEK TRIBUTARY	WEBSTER
05-158-062	4047410	ELMGROVE ROAD	ERIE CANAL	GREECE



13-044-056	4443010	LYNDON ROAD	ERIE CANAL	PERINTON
13-044-059	4443010	LYNDON ROAD	CSX RAILROAD	PERINTON
13-050-439	4443020	TURK HILL ROAD	ERIE CANAL	PERINTON
13-021-088	4443050	AYRAULT ROAD	ERIE CANAL	PERINTON
13-038-005	4443060	MARSH ROAD	ERIE CANAL	PERINTON
07-102-060	4443080	EDGEWOOD AVENUE	ERIE CANAL	HENRIETTA
01-098-026	4443090	WINTON ROAD	ERIE CANAL	BRIGHTON
01-100-069	4443100	CLINTON AVENUE SOUTH	ERIE CANAL	BRIGHTON
04-154-052	4443110	LEE ROAD	ERIE CANAL	GATES
05-136-023	4443120	LONG POND ROAD	ERIE CANAL	GREECE
05-208-063	4443130	MANITOU ROAD	ERIE CANAL	GREECE
10-210-225	4443140	GILLETT ROAD	ERIE CANAL	OGDEN
17-236-382	4443210	REDMAN ROAD	ERIE CANAL	SWEDEN
10-212-052	4443590	WASHINGTON STREET	ERIE CANAL	OGDEN
19-166-160	5510830	BEULAH ROAD	NEW YORK STATE THRUWAY	WHEATLAND
19-188-032	5510840	WINSLOW ROAD	NEW YORK STATE THRUWAY	WHEATLAND
19-174-343	5510850	WHEATLAND CENTER ROAD	NEW YORK STATE THRUWAY	WHEATLAND
02-170-029	5510860	UNION STREET	NEW YORK STATE THRUWAY	CHILI
07-088-211	5510870	MIDDLE ROAD	NEW YORK STATE THRUWAY	HENRIETTA
07-092-217	5510880	PINNACLE ROAD	NEW YORK STATE THRUWAY	HENRIETTA
09-066-638	5510890	WEST BLOOMFIELD ROAD	NEW YORK STATE THRUWAY	MENDON
07-084-187	5510900	EAST RIVER ROAD	NEW YORK STATE THRUWAY	HENRIETTA
09-070-171	5510910	MILE SQUARE ROAD	NEW YORK STATE THRUWAY	MENDON
01-085-249	CULVERT	BRIGHTON-HENRIETTA T.L. ROAD	ALLEN CREEK TRIBUTARY	BRIGHTON
01-087-080	CULVERT	ELMWOOD AVENUE	ALLEN CREEK TRIBUTARY	BRIGHTON
01-087-215	CULVERT	ELMWOOD AVENUE	ALLEN CREEK TRIBUTARY	BRIGHTON
01-087-302	CULVERT	ELMWOOD AVENUE	ALLEN CREEK TRIBUTARY	BRIGHTON
01-098-017	CULVERT	WINTON ROAD	ALLEN CREEK TRIBUTARY	BRIGHTON
01-098-032	CULVERT	WINTON ROAD	ALLEN CREEK TRIBUTARY	BRIGHTON
01-098-130	CULVERT	WINTON ROAD	ALLEN CREEK TRIBUTARY	BRIGHTON
01-098-212	CULVERT	WINTON ROAD	ALLEN CREEK TRIBUTARY	BRIGHTON
01-271-010	CULVERT	CLOVER STREET	ALLEN CREEK TRIBUTARY	BRIGHTON
01-271-017	CULVERT	CLOVER STREET	ALLEN CREEK TRIBUTARY	BRIGHTON
01-271-075	CULVERT	CLOVER STREET	ALLEN CREEK TRIBUTARY	BRIGHTON
01-271-115	CULVERT	CLOVER STREET	ALLEN CREEK TRIBUTARY	BRIGHTON
02-123-073	CULVERT	KING ROAD	BLACK CREEK TRIBUTARY	CHILI
02-131-016	CULVERT	DAVIS ROAD	BLACK CREEK TRIBUTARY	CHILI
02-133-042	CULVERT	MORGAN ROAD	MILL CREEK	CHILI
02-133-099	CULVERT	MORGAN ROAD	BLACK CREEK TRIBUTARY	CHILI
02-133-254	CULVERT	MORGAN ROAD	BLACK CREEK TRIBUTARY	CHILI
02-133-396	CULVERT	MORGAN ROAD	BLACK CREEK TRIBUTARY	CHILI
02-168-322	CULVERT	PAUL ROAD	BLACK CREEK TRIBUTARY ('08)	CHILI
02-168-348	CULVERT	PAUL ROAD	BLACK CREEK TRIB ('08)	CHILI
02-168-349	CULVERT	PAUL ROAD	BLACK CREEK TRIB ('08)	CHILI
02-168-350	CULVERT	PAUL ROAD	BLACK CREEK TRIB ('08)	CHILI
02-168-437	CULVERT	PAUL ROAD	BLACK CREEK TRIB ('08)	CHILI
02-168-438	CULVERT	PAUL ROAD	BLACK CREEK TRIB ('08)	CHILI
02-170-111	CULVERT	UNION STREET	MILL CREEK TRIBUTARY	CHILI
02-170-226	CULVERT	UNION STREET	MILL CREEK	CHILI
02-170-351	CULVERT	UNION STREET	BLACK CREEK TRIBUTARY	CHILI
02-172-001	CULVERT	STOTTLE ROAD	BLACK CREEK TRIBUTARY	CHILI
02-172-160	CULVERT	STOTTLE ROAD	MILL CREEK	CHILI
02-172-212	CULVERT	STOTTLE ROAD	BLACK CREEK TRIBUTARY	CHILI
02-174-070	CULVERT	WHEATLAND CENTER ROAD	MILL CREEK	CHILI
02-174-114	CULVERT	WHEATLAND CENTER ROAD	MILL CREEK	CHILI
03-215-046	CULVERT	LAWRENCE ROAD	MORMAN CREEK	CLARKSON
03-215-157	CULVERT	LAWRENCE ROAD	MOORMAN CREEK TRIBUTARY	CLARKSON
03-217-137	CULVERT	LAWTON ROAD	BROCKPORT CREEK	CLARKSON

03-219-058	CULVERT	IRELAND ROAD	OTIS CREEK TRIBUTARY	CLARKSON
03-219-144	CULVERT	IRELAND ROAD	OTIS CREEK TRIBUTARY	CLARKSON
03-221-018	CULVERT	EAST AVENUE	BROCKPORT CREEK	CLARKSON
03-221-068	CULVERT	EAST AVENUE	BROCKPORT CREEK	CLARKSON
03-221-180	CULVERT	EAST AVENUE	OTIS CREEK TRIBUTARY	CLARKSON
03-236-025	CULVERT	REDMAN ROAD	MORMAN CREEK	CLARKSON
03-236-141	CULVERT	REDMAN ROAD	WEST FORK CREEK	CLARKSON
03-236-179	CULVERT	REDMAN ROAD	SANDY CREEK TRIBUTARY	CLARKSON
03-236-328	CULVERT	REDMAN ROAD	WEST CREEK	CLARKSON
03-236-344	CULVERT	REDMAN ROAD	WEST CREEK TRIBUTARY	CLARKSON
03-236-386	CULVERT	REDMAN ROAD	WEST CREEK TRIBUTARY	CLARKSON
03-281-024	CULVERT	WEST AVENUE	BROCKPORT CREEK TRIBUTARY ('08)	CLARKSON
03-281-053	CULVERT	WEST AVENUE	BROCKPORT CREEK TRIBUTARY ('08)	CLARKSON
04-156-005	CULVERT	WEGMAN ROAD	LITTLE BLACK CREEK TRIBUTARY	GATES
04-158-164	CULVERT	ELMGROVE ROAD	ELMFORD CREEK TRIBUTARY	GATES
04-198-010	CULVERT	COLDWATER ROAD	LITTLE BLACK CREEK ('08)	GATES
05-101-122	CULVERT	BRITTON ROAD	FLEMING CREEK	GREECE
05-109-042	CULVERT	ENGLISH ROAD	LARKIN CREEK TRIBUTARY	GREECE
05-109-152	CULVERT	ENGLISH ROAD	ROUND POND CREEK TRIBUTARY	GREECE
05-109-166	CULVERT	ENGLISH ROAD	ROUND POND CREEK TRIBUTARY	GREECE
05-109-197	CULVERT	ENGLISH ROAD	ROUND POND CREEK TRIBUTARY	GREECE
05-109-255	CULVERT	ENGLISH ROAD	KIRK CREEK	GREECE
05-109-311	CULVERT	ENGLISH ROAD	PADDY HILL CREEK	GREECE
05-111-159	CULVERT	RIDGEWAY AVENUE	ROUND POND TRIBUTARY	GREECE
05-111-215	CULVERT	RIDGEWAY AVENUE	ROUND POND TRIBUTARY	GREECE
05-111-237	CULVERT	RIDGEWAY AVENUE	ROUND POND TRIBUTARY	GREECE
05-132-100	CULVERT	DEWEY AVENUE	FLEMING CREEK	GREECE
05-132-283	CULVERT	DEWEY AVENUE	SLATER CREEK	GREECE
05-136-256	CULVERT	LONG POND ROAD	ROUND POND CREEK	GREECE
05-136-648	CULVERT	LONG POND ROAD	LARKIN CREEK TRIBUTARY	GREECE
05-136-689	CULVERT	LONG POND ROAD	LARKIN CREEK TRIBUTARY	GREECE
05-142-019	CULVERT	FLYNN ROAD	SMITH CREEK	GREECE
05-142-086	CULVERT	FLYNN ROAD	LARKIN CREEK TRIBUTARY	GREECE
05-142-227	CULVERT	FLYNN ROAD	NORTHROP CREEK TRIBUTARY	GREECE
05-144-188	CULVERT	NORTH GREECE ROAD	SMITH CREEK	GREECE
05-144-532	CULVERT	NORTH GREECE ROAD	BUTTONWOOD CREEK TRIBUTARY	GREECE
05-150-298	CULVERT	MT. READ BOULEVARD	SLATER CREEK	GREECE
05-152-040	CULVERT	LATONA ROAD	PADDY HILL CREEK	GREECE
05-152-049	CULVERT	LATONA ROAD	PADDY HILL CREEK	GREECE
05-208-172	CULVERT	MANITOU ROAD	LARKIN CREEK	GREECE
05-208-238	CULVERT	MANITOU ROAD	SMITH CREEK	GREECE
05-251-024	CULVERT	MILL ROAD	SMITH CREEK TRIBUTARY	GREECE
05-251-045	CULVERT	MILL ROAD	SMITH CREEK	GREECE
05-251-069	CULVERT	MILL ROAD	LARKIN CREEK	GREECE
05-251-269	CULVERT	MILL ROAD	ROUND POND CREEK TRIBUTARY	GREECE
05-262-038	CULVERT	KIRK ROAD	ROUND POND CREEK	GREECE
05-267-069	CULVERT	VINTAGE LANE	KIRK CREEK	GREECE
05-267-108	CULVERT	VINTAGE LANE	PADDY HILL CREEK TRIBUTARY	GREECE
06-203-676	CULVERT	BRICK SCHOOLHOUSE ROAD	EAST CREEK TRIBUTARY	HAMLIN
06-207-117	CULVERT	HAMLIN CENTER ROAD	WEST CREEK	HAMLIN
06-209-228	CULVERT	NORTH HAMLIN ROAD	COWSUCKER CREEK	HAMLIN
06-209-372	CULVERT	NORTH HAMLIN ROAD	COWSUCKER CREEK	HAMLIN
06-211-293	CULVERT	MOSCOW ROAD	YANTY CREEK TRIBUTARY	HAMLIN
06-211-311	CULVERT	MOSCOW ROAD	YANTY CREEK TRIBUTARY	HAMLIN
06-211-345	CULVERT	MOSCOW ROAD	SANDY CREEK TRIBUTARY	HAMLIN
06-213-020	CULVERT	CLARKSON-HAMLIN T.L. ROAD	WEST CREEK	HAMLIN
06-213-168	CULVERT	CLARKSON-HAMLIN T.L. ROAD	WEST CREEK	HAMLIN
06-234-003	CULVERT	LAKE ROAD WEST FORK	SANDY CREEK TRIBUTARY ('08)	HAMLIN

06-236-239	CULVERT	REDMAN ROAD	YANTY CREEK TRIBUTARY	HAMLIN
06-236-252	CULVERT	REDMAN ROAD	YANTY CREEK TRIB ('08)	HAMLIN
06-236-263	CULVERT	REDMAN ROAD	YANTY CREEK TRIB ('08)	HAMLIN
06-236-326	CULVERT	REDMAN ROAD	YANTY CREEK TRIB ('08)	HAMLIN
06-236-377	CULVERT	REDMAN ROAD	YANTY CREEK TRIB ('08)	HAMLIN
06-236-388	CULVERT	REDMAN ROAD	YANTY CREEK TRIB ('08)	HAMLIN
06-236-393	CULVERT	REDMAN ROAD	YANTY CREEK TRIB ('08)	HAMLIN
06-236-399	CULVERT	REDMAN ROAD	YANTY CREEK TRIB ('08)	HAMLIN
06-236-408	CULVERT	REDMAN ROAD	YANTY CREEK TRIB ('08)	HAMLIN
06-236-418	CULVERT	REDMAN ROAD	YANTY CREEK TRIB ('08)	HAMLIN
06-236-427	CULVERT	REDMAN ROAD	YANTY CREEK TRIB ('08)	HAMLIN
06-236-439	CULVERT	REDMAN ROAD	YANTY CREEK TRIB ('08)	HAMLIN
06-236-446	CULVERT	REDMAN ROAD	YANTY CREEK TRIB ('08)	HAMLIN
06-236-451	CULVERT	REDMAN ROAD	YANTY CREEK TRIB ('08)	HAMLIN
06-236-469	CULVERT	REDMAN ROAD	YANTY CREEK TRIB ('08)	HAMLIN
06-236-475	CULVERT	REDMAN ROAD	YANTY CREEK TRIB ('08)	HAMLIN
06-236-496	CULVERT	REDMAN ROAD	YANTY CREEK TRIB ('08)	HAMLIN
06-236-510	CULVERT	REDMAN ROAD	YANTY CREEK TRIB ('08)	HAMLIN
06-252-008	CULVERT	DRAKE ROAD	WEST CREEK	HAMLIN
06-277-065	CULVERT	CHURCH ROAD	SANDY CREEK TRIB ('08)	HAMLIN
06-277-066	CULVERT	CHURCH ROAD	SANDY CREEK TRIB ('08)	HAMLIN
06-277-087	CULVERT	CHURCH ROAD	SANDY CREEK TRIB ('08)	HAMLIN
06-277-103	CULVERT	CHURCH ROAD	SANDY CREEK TRIB ('08)	HAMLIN
06-277-145	CULVERT	CHURCH ROAD	SANDY CREEK TRIB ('08)	HAMLIN
06-277-169	CULVERT	CHURCH ROAD	SANDY CREEK TRIB ('08)	HAMLIN
06-279-001	CULVERT	MORTON ROAD	YANTY CREEK TRIB ('08)	HAMLIN
06-279-018	CULVERT	MORTON ROAD	YANTY CREEK TRIB ('08)	HAMLIN
06-279-026	CULVERT	MORTON ROAD	YANTY CREEK TRIB ('08)	HAMLIN
06-279-039	CULVERT	MORTON ROAD	YANTY CREEK TRIB ('08)	HAMLIN
06-279-062	CULVERT	MORTON ROAD	YANTY CREEK ('08)	HAMLIN
06-279-075	CULVERT	MORTON ROAD	YANTY CREEK TRIB ('08)	HAMLIN
06-279-083	CULVERT	MORTON ROAD	YANTY CREEK TRIB ('08)	HAMLIN
06-279-099	CULVERT	MORTON ROAD	YANTY CREEK ('08)	HAMLIN
06-279-143	CULVERT	MORTON ROAD	YANTY CREEK TRIB ('08)	HAMLIN
07-039-007	CULVERT	CALKINS ROAD	RED CREEK TRIBUTARY	HENRIETTA
07-039-129	CULVERT	CALKINS ROAD	RED CREEK TRIBUTARY	HENRIETTA
07-039-286	CULVERT	CALKINS ROAD	ALLEN CREEK TRIBUTARY	HENRIETTA
07-067-051	CULVERT	HENRIETTA-RUSH T.L. ROAD	GENESEE RIVER TRIBUTARY	HENRIETTA
07-071-123	CULVERT	ERIE STATION ROAD	RED CREEK TRIBUTARY	HENRIETTA
07-071-131	CULVERT	ERIE STATION ROAD	PEDESTRIAN TUNNEL	HENRIETTA
07-073-025	CULVERT	REEVES ROAD	RED CREEK TRIBUTARY	HENRIETTA
07-077-053	CULVERT	BROOKS ROAD	RED CREEK TRIBUTARY	HENRIETTA
07-077-171	CULVERT	BROOKS ROAD	RED CREEK TRIBUTARY	HENRIETTA
07-079-073	CULVERT	LEHIGH STATION ROAD	RED CREEK TRIBUTARY WEST BRANC	HENRIETTA
07-079-135	CULVERT	LEHIGH STATION ROAD	RED CREEK TRIBUTARY	HENRIETTA
07-081-004	CULVERT	BAILEY ROAD	RED CREEK TRIBUTARY	HENRIETTA
07-081-160	CULVERT	BAILEY ROAD	RED CREEK TRIBUTARY	HENRIETTA
07-081-208	CULVERT	BAILEY ROAD	RED CREEK TRIBUTARY	HENRIETTA
07-084-123	CULVERT	EAST RIVER ROAD	GENESEE RIVER TRIBUTARY	HENRIETTA
07-084-262	CULVERT	EAST RIVER ROAD	GENESEE RIVER TRIBUTARY	HENRIETTA
07-084-325	CULVERT	EAST RIVER ROAD	GENESEE RIVER TRIBUTARY	HENRIETTA
07-084-378	CULVERT	EAST RIVER ROAD	GENESEE RIVER TRIBUTARY	HENRIETTA
07-086-070	CULVERT	TELEPHONE ROAD	GENESEE RIVER TRIBUTARY	HENRIETTA
07-088-108	CULVERT	MIDDLE ROAD	GENESEE RIVER TRIBUTARY	HENRIETTA
07-088-200	CULVERT	MIDDLE ROAD	RED CREEK TRIBUTARY	HENRIETTA
07-092-260	CULVERT	PINNACLE ROAD	HONEOYE CREEK TRIBUTARY	HENRIETTA
07-092-351	CULVERT	PINNACLE ROAD	HONEOYE CREEK TRIBUTARY	HENRIETTA
07-092-426	CULVERT	PINNACLE ROAD	HONEOYE CREEK TRIBUTARY	HENRIETTA

08-097-139	CULVERT	LAKESHORE BOULEVARD	SHERRY POND OUTLET	IRONDEQUOIT
09-045-059	CULVERT	POND ROAD	IRONDEQUOIT CREEK TRIBUTARY	MENDON
09-045-332	CULVERT	POND ROAD	HONEOYE CREEK TRIBUTARY	MENDON
09-049-325	CULVERT	CHEESE FACTORY ROAD	IRONDEQUOIT CREEK TRIBUTARY	MENDON
09-051-032	CULVERT	PARRISH ROAD	IRONDEQUOIT CREEK TRIBUTARY	MENDON
09-051-039	CULVERT	PARRISH ROAD	IRONDEQUOIT CREEK TRIBUTARY	MENDON
09-051-107	CULVERT	PARRISH ROAD	IRONDEQUOIT CREEK TRIBUTARY	MENDON
09-053-063	CULVERT	BOUGHTON HILL ROAD	HONEOYE CREEK TRIBUTARY	MENDON
09-053-109	CULVERT	BOUGHTON HILL ROAD	IRONDEQUOIT CREEK TRIBUTARY	MENDON
09-053-153	CULVERT	BOUGHTON HILL ROAD	IRONDEQUOIT CREEK TRIBUTARY	MENDON
09-053-217	CULVERT	BOUGHTON HILL ROAD	IRONDEQUOIT CREEK TRIBUTARY	MENDON
09-053-313	CULVERT	BOUGHTON HILL ROAD	IRONDEQUOIT CREEK TRIBUTARY	MENDON
09-053-350	CULVERT	BOUGHTON HILL ROAD	IRONDEQUOIT CREEK TRIBUTARY	MENDON
09-057-031	CULVERT	STONEY LONESOME ROAD	HONEOYE CREEK TRIBUTARY	MENDON
09-059-015	CULVERT	SIBLEY ROAD	HONEOYE CREEK TRIBUTARY	MENDON
09-059-028	CULVERT	SIBLEY ROAD	HONEOYE CREEK TRIBUTARY	MENDON
09-063-052	CULVERT	HONEOYE FALLS ROAD NO.6	HONEOYE CREEK TRIBUTARY	MENDON
09-064-014	CULVERT	MENDON CENTER ROAD	IRONDEQUOIT CREEK TRIBUTARY	MENDON
09-066-204	CULVERT	WEST BLOOMFIELD ROAD	IRONDEQUOIT CREEK	MENDON
09-066-221	CULVERT	WEST BLOOMFIELD ROAD	IRONDEQUOIT CREEK TRIBUTARY	MENDON
09-066-332	CULVERT	WEST BLOOMFIELD ROAD	IRONDEQUOIT CREEK	MENDON
09-066-399	CULVERT	WEST BLOOMFIELD ROAD	IRONDEQUOIT CREEK TRIBUTARY	MENDON
09-066-590	CULVERT	WEST BLOOMFIELD ROAD	IRONDEQUOIT CREEK TRIBUTARY	MENDON
10-113-035	CULVERT	BIG RIDGE ROAD	NORTHRUP CREEK	OGDEN
10-113-086	CULVERT	BIG RIDGE ROAD	NORTHRUP CREEK	OGDEN
10-119-038	CULVERT	WESTSIDE DRIVE	LITTLE BLACK CREEK TRIBUTARY	OGDEN
10-119-161	CULVERT	WESTSIDE DRIVE	BLACK CREEK TRIBUTARY	OGDEN
10-167-001	CULVERT	WESTSIDE DRIVE	BLACK CREEK TRIBUTARY	OGDEN
10-167-053	CULVERT	DEWEY STREET	BLACK CREEK TRIBUTARY	OGDEN
10-169-110	CULVERT	STONY POINT ROAD	BLACK CREEK TRIBUTARY	OGDEN
10-169-297	CULVERT	STONY POINT ROAD	LITTLE BLACK CREEK	OGDEN
10-169-341	CULVERT	STONY POINT ROAD	LITTLE BLACK CREEK	OGDEN
10-173-097	CULVERT	COLBY STREET	SPRING CREEK	OGDEN
10-173-330	CULVERT	COLBY STREET	NORTHRUP CREEK TRIBUTARY	OGDEN
10-175-117	CULVERT	CANAL ROAD	SPRING CREEK TRIBUTARY	OGDEN
10-177-009	CULVERT	LYELL AVENUE	NORTHRUP CREEK TRIBUTARY	OGDEN
10-177-129	CULVERT	SPENCERPORT ROAD	LARKIN CREEK TRIBUTARY	OGDEN
10-177-145	CULVERT	LYELL AVENUE	BLACK CREEK TRIBUTARY	OGDEN
10-204-023	CULVERT	MCINTOSH ROAD	SPRING CREEK TRIBUTARY	OGDEN
10-206-376	CULVERT	HUBBELL ROAD	SALMON CREEK	OGDEN
10-212-114	CULVERT	WASHINGTON STREET	SALMON CREEK TRIBUTARY	OGDEN
11-179-017	CULVERT	OGDEN-PARMA T.L. ROAD	BUTTONWOOD CREEK	PARMA
11-179-126	CULVERT	OGDEN-PARMA T.L. ROAD	BLACK CREEK TRIBUTARY	PARMA
11-179-174	CULVERT	OGDEN-PARMA T.L. ROAD	NORTHRUP CREEK	PARMA
11-179-341	CULVERT	OGDEN-PARMA T.L. ROAD	NORTHRUP CREEK	PARMA
11-181-131	CULVERT	PINE HILL ROAD	BUTTONWOOD CREEK TRIBUTARY	PARMA
11-183-156	CULVERT	PECK ROAD	BUTTONWOOD CREEK TRIBUTARY	PARMA
11-183-164	CULVERT	PECK ROAD	BUTTONWOOD CREEK	PARMA
11-183-182	CULVERT	PECK ROAD	BUTTONWOOD CREEK TRIBUTARY	PARMA
11-183-254	CULVERT	PECK ROAD	BLACK CREEK TRIBUTARY	PARMA
11-183-271	CULVERT	PECK ROAD	BLACK CREEK TRIBUTARY	PARMA
11-183-352	CULVERT	PECK ROAD	BLACK CREEK TRIBUTARY	PARMA
11-183-353	CULVERT	PECK ROAD	BLACK CREEK TRIBUTARY	PARMA
11-183-450	CULVERT	PECK ROAD	NORTHRUP CREEK	PARMA
11-185-047	CULVERT	PARMA CENTER ROAD	SALMON CREEK TRIBUTARY	PARMA
11-185-205	CULVERT	PARMA CENTER ROAD	BUTTONWOOD CREEK	PARMA
11-187-153	CULVERT	BURRITT ROAD	SALMON CREEK TRIBUTARY	PARMA
11-187-447	CULVERT	BURRITT ROAD	BLACK CREEK TRIBUTARY	PARMA

11-197-010	CULVERT	MOUL ROAD	EAST CREEK	PARMA
11-197-268	CULVERT	MOUL ROAD	COWSUCKER CREEK	PARMA
11-199-060	CULVERT	HUFFER ROAD	EAST CREEK	PARMA
11-214-013	CULVERT	HINKLEYVILLE ROAD	SALMON CREEK TRIBUTARY	PARMA
11-214-055	CULVERT	HINKLEYVILLE ROAD	SALMON CREEK TRIBUTARY	PARMA
11-214-102	CULVERT	HINKLEYVILLE ROAD	SALMON CREEK TRIBUTARY	PARMA
11-216-022	CULVERT	TRIMMER ROAD	BUTTONWOOD CREEK TRIBUTARY	PARMA
11-218-174	CULVERT	DEAN ROAD	NORTHRUP CREEK TRIBUTARY	PARMA
11-220-035	CULVERT	BENNETT ROAD	WEST CREEK	PARMA
11-222-106	CULVERT	LIGHTHOUSE ROAD	COWSUCKER CREEK	PARMA
11-226-059	CULVERT	NORTH AVENUE	WEST CREEK TRIBUTARY	PARMA
11-228-286	CULVERT	HAMLIN-PARMA T.L. ROAD	EAST CREEK	PARMA
11-254-016	CULVERT	CLARKSON-PARMA T.L. ROAD	SALMON CREEK TRIBUTARY	PARMA
11-254-168	CULVERT	CLARKSON-PARMA T.L. ROAD	SALMON CREEK TRIBUTARY	PARMA
11-254-170	CULVERT	CLARKSON-PARMA T.L. ROAD	SALMON CREEK TRIBUTARY	PARMA
11-254-179	CULVERT	CLARKSON-PARMA T.L. ROAD	SALMON CREEK TRIBUTARY	PARMA
11-254-190	CULVERT	CLARKSON-PARMA T.L. ROAD	SALMON CREEK TRIBUTARY	PARMA
12-011-137	CULVERT	PLANK ROAD	IRONDEQUOIT CREEK TRIBUTARY	PENFIELD
12-011-288	CULVERT	PLANK ROAD	FOURMILE CREEK TRIBUTARY	PENFIELD
12-011-481	CULVERT	PLANK ROAD	FOURMILE CREEK TRIBUTARY	PENFIELD
12-013-031	CULVERT	WHALEN ROAD	THOUSAND ACRE BROOK	PENFIELD
12-013-059	CULVERT	WHALEN ROAD	THOUSAND ACRE BROOK	PENFIELD
12-013-092	CULVERT	WHALEN ROAD	THOUSAND ACRE BROOK	PENFIELD
12-018-089	CULVERT	FIVE MILE LINE ROAD	THOUSAND ACRE BROOK	PENFIELD
12-022-112	CULVERT	CREEK STREET	TUFA GLEN CREEK	PENFIELD
12-026-045	CULVERT	HARRIS ROAD	IRONDEQUOIT CREEK TRIBUTARY	PENFIELD
13-017-002	CULVERT	WHITNEY ROAD	IRONDEQUOIT CREEK TRIBUTARY	PERINTON
13-017-081	CULVERT	WHITNEY ROAD	IRONDEQUOIT CREEK TRIBUTARY	PERINTON
13-021-127	CULVERT	AYRAULT ROAD	IRONDEQUOIT CREEK TRIBUTARY	PERINTON
13-021-259	CULVERT	AYRAULT ROAD	WHITE BROOK TRIBUTARY	PERINTON
13-027-012	CULVERT	KREAG ROAD	IRONDEQUOIT CREEK TRIBUTARY	PERINTON
13-034-069	CULVERT	BAIRD ROAD	IRONDEQUOIT CREEK TRIBUTARY	PERINTON
13-038-051	CULVERT	MARSH ROAD	ERIE CANAL OVERFLOW	PERINTON
13-040-007	CULVERT	JEFFERSON AVENUE	CROSS CANAL BROOK	PERINTON
13-046-052	CULVERT	ALDRICH ROAD	WHITE BROOK TRIBUTARY	PERINTON
13-050-255	CULVERT	TURK HILL ROAD	IRONDEQUOIT CREEK TRIBUTARY	PERINTON
13-050-304	CULVERT	TURK HILL ROAD	WHITE BROOK TRIBUTARY	PERINTON
13-050-363	CULVERT	TURK HILL ROAD	WHITE BROOK TRIBUTARY	PERINTON
14-033-112	CULVERT	THORNELL ROAD	MILL CREEK	PITTSFORD
14-037-069	CULVERT	STONE ROAD	ALLEN CREEK TRIBUTARY	PITTSFORD
14-037-117	CULVERT	STONE ROAD	ALLEN CREEK TRIBUTARY	PITTSFORD
14-037-132	CULVERT	STONE ROAD	ALLEN CREEK TRIBUTARY	PITTSFORD
14-037-191	CULVERT	STONE ROAD	IRONDEQUOIT CREEK TRIBUTARY	PITTSFORD
14-056-213	CULVERT	EAST STREET	MILL CREEK TRIBUTARY	PITTSFORD
14-056-224	CULVERT	EAST STREET	MILL CREEK TRIBUTARY	PITTSFORD
14-062-128	CULVERT	TOBEY ROAD	IRONDEQUOIT CREEK TRIBUTARY	PITTSFORD
14-066-034	CULVERT	WEST BLOOMFIELD ROAD	MILL CREEK TRIBUTARY	PITTSFORD
14-066-096	CULVERT	WEST BLOOMFIELD ROAD	MILL CREEK TRIBUTARY	PITTSFORD
14-068-012	CULVERT	RAILROAD MILLS ROAD	IRONDEQUOIT CREEK TRIBUTARY	PITTSFORD
15-151-150	CULVERT	HOSMER ROAD	MILL CREEK TRIBUTARY	RIGA
15-153-067	CULVERT	BRIDGEMAN ROAD	HOTEL CREEK	RIGA
15-155-024	CULVERT	GRIFFIN ROAD	HOTEL CREEK	RIGA
15-155-108	CULVERT	GRIFFIN ROAD	BLACK CREEK TRIBUTARY	RIGA
15-155-198	CULVERT	GRIFFIN ROAD	BLACK CREEK TRIBUTARY	RIGA
15-155-250	CULVERT	GRIFFIN ROAD	HOTEL CREEK	RIGA
15-157-094	CULVERT	ROBERTSON ROAD	BLACK CREEK TRIBUTARY	RIGA
15-157-125	CULVERT	ROBERTSON ROAD	HOTEL CREEK	RIGA
15-159-008	CULVERT	SAVAGE ROAD	BLACK CREEK TRIBUTARY	RIGA

15-161-128	CULVERT	BROMLEY ROAD	LITTLE BLACK CREEK	RIGA
15-161-154	CULVERT	BROMLEY ROAD	BLACK CREEK TRIBUTARY	RIGA
15-165-004	CULVERT	GILMAN ROAD	BLACK CREEK TRIBUTARY	RIGA
15-165-033	CULVERT	GILMAN ROAD	BLACK CREEK TRIBUTARY	RIGA
15-182-018	CULVERT	MALLOCH ROAD	MILL CREEK TRIBUTARY	RIGA
15-182-105	CULVERT	MALLOCH ROAD	HOTEL CREEK	RIGA
15-192-025	CULVERT	BETTRIDGE ROAD	BLACK CREEK TRIBUTARY	RIGA
15-192-064	CULVERT	BETTRIDGE ROAD	BLACK CREEK TRIBUTARY	RIGA
15-194-175	CULVERT	ATTRIDGE ROAD	BLACK CREEK TRIBUTARY	RIGA
15-194-252	CULVERT	ATTRIDGE ROAD	BLACK CREEK TRIBUTARY	RIGA
15-268-067	CULVERT	NORTH MAIN STREET	BLACK CREEK TRIBUTARY	RIGA
16-063-028	CULVERT	HONEOYE FALLS ROAD NO.6	GENESEE RIVER TRIBUTARY	RUSH
16-063-058	CULVERT	HONEOYE FALLS ROAD NO.6	HONEOYE CREEK TRIBUTARY	RUSH
16-063-171	CULVERT	HONEOYE FALLS ROAD NO.6	HONEOYE CREEK TRIBUTARY	RUSH
16-063-342	CULVERT	HONEOYE FALLS ROAD NO.6	HONEOYE CREEK TRIBUTARY	RUSH
16-063-392	CULVERT	HONEOYE FALLS ROAD NO.6	HONEOYE CREEK TRIBUTARY	RUSH
16-065-093	CULVERT	RUSH-WEST RUSH ROAD	HONEOYE CREEK TRIBUTARY	RUSH
16-076-107	CULVERT	PHELPS ROAD	HONEOYE CREEK TRIBUTARY	RUSH
16-078-154	CULVERT	WORKS ROAD	HONEOYE CREEK TRIBUTARY	RUSH
16-078-217	CULVERT	WORKS ROAD	HONEOYE CREEK TRIBUTARY	RUSH
16-082-031	CULVERT	WOODRUFF ROAD	GENESEE RIVER TRIBUTARY	RUSH
16-084-075	CULVERT	EAST RIVER ROAD	GENESEE RIVER TRIBUTARY	RUSH
16-084-443	CULVERT	EAST RIVER ROAD	GENESEE RIVER TRIBUTARY	RUSH
16-086-090	CULVERT	TELEPHONE ROAD	GENESEE RIVER TRIBUTARY	RUSH
16-092-013	CULVERT	PINNACLE ROAD	HONEOYE CREEK TRIBUTARY	RUSH
16-092-055	CULVERT	PINNACLE ROAD	HONEOYE CREEK TRIBUTARY	RUSH
16-092-172	CULVERT	PINNACLE ROAD	HONEOYE CREEK TRIBUTARY	RUSH
17-173-250	CULVERT	COLBY STREET	SALMON CREEK TRIBUTARY	SWEDEN
17-223-113	CULVERT	GORDON ROAD	OTIS CREEK TRIBUTARY	SWEDEN
17-227-038	CULVERT	WHITE ROAD	SALMON CREEK TRIBUTARY	SWEDEN
17-231-032	CULVERT	BEADLE ROAD	SALMON CREEK TRIBUTARY	SWEDEN
17-231-062	CULVERT	BEADLE ROAD	SALMON CREEK TRIBUTARY	SWEDEN
17-233-095	CULVERT	CAPEN ROAD	SALMON CREEK TRIBUTARY	SWEDEN
17-240-005	CULVERT	WEST SWEDEN ROAD	BLACK CREEK NORTH BRANCH	SWEDEN
17-240-161	CULVERT	WEST SWEDEN ROAD	BLACK CREEK NORTH BRANCH	SWEDEN
17-242-121	CULVERT	SWEDEN WALKER ROAD	SALMON CREEK TRIBUTARY	SWEDEN
17-242-145	CULVERT	SWEDEN WALKER ROAD	SALMON CREEK TRIBUTARY	SWEDEN
17-246-220	CULVERT	SALMON CREEK ROAD	SALMON CREEK	SWEDEN
18-001-203	CULVERT	LAKE ROAD	SHIPBUILDERS CREEK ('08)	WEBSTER
18-001-360	CULVERT	LAKE ROAD	WEBSTER WATERSHED TRIB. ('08)	WEBSTER
18-001-403	CULVERT	LAKE ROAD	WEBSTER WATERSHED TRIB. ('08)	WEBSTER
18-002-082	CULVERT	MONROE-WAYNE T.L. ROAD	FOUR MILE CREEK TRIBUTARY	WEBSTER
18-003-086	CULVERT	SCHLEGEL ROAD	FOUR MILE CREEK TRIBUTARY	WEBSTER
18-003-106	CULVERT	SCHLEGEL ROAD	FOUR MILE CREEK TRIBUTARY	WEBSTER
18-003-128	CULVERT	SCHLEGEL ROAD	FOUR MILE CREEK TRIBUTARY	WEBSTER
18-003-149	CULVERT	SCHLEGEL ROAD	FOUR MILE CREEK TRIBUTARY	WEBSTER
18-003-182	CULVERT	SCHLEGEL ROAD	FOUR MILE CREEK TRIBUTARY	WEBSTER
18-005-004	CULVERT	KLEM ROAD	SHIPBUILDERS CREEK TRIBUTARY	WEBSTER
18-005-072	CULVERT	KLEM ROAD	SHIPBUILDERS CREEK TRIBUTARY	WEBSTER
18-005-129	CULVERT	KLEM ROAD	SHIPBUILDERS CREEK TRIBUTARY	WEBSTER
18-005-146	CULVERT	KLEM ROAD	SHIPBUILDERS CREEK TRIBUTARY	WEBSTER
18-005-257	CULVERT	KLEM ROAD	SHIPBUILDERS CREEK TRIBUTARY	WEBSTER
18-005-329	CULVERT	KLEM ROAD	SHIPBUILDERS CREEK TRIBUTARY	WEBSTER
18-005-395	CULVERT	KLEM ROAD	MILL CREEK TRIBUTARY	WEBSTER
18-005-404	CULVERT	KLEM ROAD	MILL CREEK TRIBUTARY	WEBSTER
18-006-312	CULVERT	SALT ROAD	FOUR MILE CREEK TRIBUTARY	WEBSTER
18-006-379	CULVERT	SALT ROAD	FOUR MILE CREEK TRIBUTARY	WEBSTER
18-008-079	CULVERT	PHILLIPS ROAD	FOUR MILE CREEK TRIBUTARY	WEBSTER

18-008-121	CULVERT	PHILLIPS ROAD	MILL CREEK TRIBUTARY	WEBSTER
18-008-163	CULVERT	PHILLIPS ROAD	MILL CREEK TRIBUTARY	WEBSTER
18-009-153	CULVERT	STATE ROAD	FOUR MILE CREEK	WEBSTER
18-009-293	CULVERT	STATE ROAD	FOUR MILE CREEK TRIBUTARY	WEBSTER
18-010-085	CULVERT	HOLT ROAD	MILL CREEK TRIBUTARY	WEBSTER
18-010-115	CULVERT	HOLT ROAD	MILL CREEK TRIBUTARY	WEBSTER
18-010-122	CULVERT	HOLT ROAD	MILL CREEK TRIBUTARY	WEBSTER
18-010-123	CULVERT	HOLT ROAD	MILL CREEK TRIBUTARY	WEBSTER
18-010-131	CULVERT	HOLT ROAD	MILL CREEK TRIBUTARY	WEBSTER
18-010-238	CULVERT	HOLT ROAD	MILL CREEK TRIBUTARY	WEBSTER
18-010-327	CULVERT	HOLT ROAD	MILL CREEK TRIBUTARY	WEBSTER
18-018-112	CULVERT	FIVE MILE LINE ROAD	SHIPBUILDERS CREEK	WEBSTER
18-018-153	CULVERT	FIVE MILE LINE ROAD	SHIPBUILDERS CREEK	WEBSTER
18-018-191	CULVERT	FIVE MILE LINE ROAD	SHIPBUILDERS CREEK	WEBSTER
18-020-046	CULVERT	JACKSON ROAD	MILL CREEK TRIBUTARY	WEBSTER
19-139-067	CULVERT	NORTH ROAD	OATKA CREEK TRIBUTARY	WHEATLAND
19-139-712	CULVERT	NORTH ROAD	OATKA CREEK TRIBUTARY	WHEATLAND
19-166-016	CULVERT	BEULAH ROAD	OATKA CREEK TRIBUTARY	WHEATLAND
19-180-007	CULVERT	MUMFORD ROAD	OATKA CREEK TRIBUTARY	WHEATLAND
19-180-241	CULVERT	MUMFORD ROAD	MILL CREEK	WHEATLAND
19-188-042	CULVERT	WINSLOW ROAD	MILL CREEK	WHEATLAND
19-245-084	CULVERT	OATKA CREEK ROAD	OATKA CREEK TRIBUTARY	WHEATLAND
19-265-019	CULVERT	GEORGE STREET	SPRING CREEK	WHEATLAND
19-265-022	CULVERT	GEORGE STREET	SPRING CREEK	WHEATLAND
21-069-076	WALL	LINCOLN ROAD	RETAINING WALL @ SW COR. RR	EAST ROCH



SUMMARY  
INVENTORY  
SORTED BY  
MAINTENANCE  
JURISDICTION

S  
E  
C  
T  
I  
O  
N  
  
4

## Sorted by Maintenance Responsibility and S.I.N.

B.I.N	S.I.N	Carried	Crossed	Maint Resp
2211050	01-666-001	CORWIN ROAD	IRONDEQUOIT CREEK	TOWN OF BRIGHTON
2257850	04-666-020	HARPINGTON DRIVE	LITTLE BLACK CREEK	TOWN OF GATES
2257860	05-666-001	WYE BRIDGE DRIVE	ROUND POND CREEK	TOWN OF GREECE
2257870	05-666-010	POLICE ACCESS ROAD	ROUND POND CREEK	TOWN OF GREECE
2257970	06-666-140	WILER ROAD	WEST CREEK	TOWN OF HAMLIN
2211180	11-666-025	BUTCHER ROAD	BLACK CREEK	TOWN OF PARMA
2266710	11-666-030	WEST BEACH ROAD	EAST CREEK	TOWN OF PARMA
3361630	13-666-010	BOCES BOULEVARD	THOMAS CREEK	TOWN OF PERINTON
3317270	14-666-016	ALLENS CREEK ROAD	ALLEN CREEK	TOWN OF PITTSFORD
3368180	20-777-015	AIRPORT ACCESS ROAD	BROOKS AVENUE	MONROE COUNTY AIRPT
3368450	20-777-070	AIRPORT VIADUCT	ARRIVAL ROADWAY	MONROE COUNTY AIRPT
3359980	02-121-059	CHESTNUT RIDGE ROAD	CSX RAILROAD	CSX RAILROAD
3361600	10-210-209	GILLETT ROAD	CSX RAILROAD	CSX RAILROAD
4443010	13-044-059	LYNDON ROAD	CSX RAILROAD	CSX RAILROAD
3366910	13-050-457	TURK HILL ROAD	CSX RAILROAD	CSX RAILROAD
3211140	05-111-416	RIDGEWAY AVENUE	KODAK ROAD (PRIVATE)	KODAK
3361580	01-083-110	CRITTENDEN ROAD	RED CREEK TRIBUTARY	MONROE COUNTY
3317420	01-083-138	CRITTENDEN ROAD	RED CREEK	MONROE COUNTY
3316970	01-085-015	BRIGHTON-HENRIETTA T.L. ROAD	RED CREEK	MONROE COUNTY
CULVERT	01-085-249	BRIGHTON-HENRIETTA T.L. ROAD	ALLEN CREEK TRIBUTARY	MONROE COUNTY
3368040	01-085-339	BRIGHTON-HENRIETTA T.L. ROAD	ALLEN CREEK	MONROE COUNTY
CULVERT	01-087-080	ELMWOOD AVENUE	ALLEN CREEK TRIBUTARY	MONROE COUNTY
CULVERT	01-087-215	ELMWOOD AVENUE	ALLEN CREEK TRIBUTARY	MONROE COUNTY
CULVERT	01-087-302	ELMWOOD AVENUE	ALLEN CREEK TRIBUTARY	MONROE COUNTY
3368050	01-098-006	WINTON ROAD	ALLEN CREEK	MONROE COUNTY
CULVERT	01-098-017	WINTON ROAD	ALLEN CREEK TRIBUTARY	MONROE COUNTY
4443090	01-098-026	WINTON ROAD	ERIE CANAL	MONROE COUNTY
CULVERT	01-098-032	WINTON ROAD	ALLEN CREEK TRIBUTARY	MONROE COUNTY
CULVERT	01-098-130	WINTON ROAD	ALLEN CREEK TRIBUTARY	MONROE COUNTY
CULVERT	01-098-212	WINTON ROAD	ALLEN CREEK TRIBUTARY	MONROE COUNTY
3317400	01-102-162	EDGEWOOD AVENUE	ALLEN CREEK	MONROE COUNTY
3317410	01-239-245	WESTFALL ROAD	ALLEN CREEK	MONROE COUNTY
CULVERT	01-271-010	CLOVER STREET	ALLEN CREEK TRIBUTARY	MONROE COUNTY
CULVERT	01-271-017	CLOVER STREET	ALLEN CREEK TRIBUTARY	MONROE COUNTY
1029000	01-271-050	CLOVER STREET	ALLEN CREEK	MONROE COUNTY
CULVERT	01-271-075	CLOVER STREET	ALLEN CREEK TRIBUTARY	MONROE COUNTY
CULVERT	01-271-115	CLOVER STREET	ALLEN CREEK TRIBUTARY	MONROE COUNTY
CULVERT	02-123-073	KING ROAD	BLACK CREEK TRIBUTARY	MONROE COUNTY
CULVERT	02-131-016	DAVIS ROAD	BLACK CREEK TRIBUTARY	MONROE COUNTY
CULVERT	02-133-042	MORGAN ROAD	MILL CREEK	MONROE COUNTY
CULVERT	02-133-099	MORGAN ROAD	BLACK CREEK TRIBUTARY	MONROE COUNTY
CULVERT	02-133-254	MORGAN ROAD	BLACK CREEK TRIBUTARY	MONROE COUNTY
CULVERT	02-133-396	MORGAN ROAD	BLACK CREEK TRIBUTARY	MONROE COUNTY
3317450	02-164-078	BEAHAN ROAD	LITTLE BLACK CREEK	MONROE COUNTY
CULVERT	02-168-322	PAUL ROAD	BLACK CREEK TRIBUTARY	MONROE COUNTY
CULVERT	02-168-348	PAUL ROAD	BLACK CREEK TRIBUTARY	MONROE COUNTY
CULVERT	02-168-349	PAUL ROAD	BLACK CREEK TRIBUTARY	MONROE COUNTY
CULVERT	02-168-350	PAUL ROAD	BLACK CREEK TRIBUTARY	MONROE COUNTY
CULVERT	02-168-437	PAUL ROAD	BLACK CREEK TRIBUTARY	MONROE COUNTY
CULVERT	02-168-438	PAUL ROAD	BLACK CREEK TRIBUTARY	MONROE COUNTY
1043430	02-168-649	PAUL ROAD	LITTLE BLACK CREEK	MONROE COUNTY
CULVERT	02-170-111	UNION STREET	MILL CREEK TRIBUTARY	MONROE COUNTY
CULVERT	02-170-226	UNION STREET	MILL CREEK	MONROE COUNTY
CULVERT	02-170-351	UNION STREET	BLACK CREEK TRIBUTARY	MONROE COUNTY
3317430	02-170-364	UNION STREET	BLACK CREEK	MONROE COUNTY
CULVERT	02-172-001	STOTTLE ROAD	BLACK CREEK TRIBUTARY	MONROE COUNTY
CULVERT	02-172-160	STOTTLE ROAD	MILL CREEK	MONROE COUNTY
CULVERT	02-172-212	STOTTLE ROAD	BLACK CREEK TRIBUTARY	MONROE COUNTY
3317470	02-172-258	STOTTLE ROAD	BLACK CREEK	MONROE COUNTY

## Sorted by Maintenance Responsibility and S.I.N.

B.I.N	S.I.N	Carried	Crossed	Maint Resp
CULVERT	02-174-070	WHEATLAND CENTER ROAD	MILL CREEK	MONROE COUNTY
CULVERT	02-174-114	WHEATLAND CENTER ROAD	MILL CREEK	MONROE COUNTY
3316980	02-555-020	STUART ROAD	BLACK CREEK	MONROE COUNTY
CULVERT	03-215-046	LAWRENCE ROAD	MOORMAN CREEK	MONROE COUNTY
3316990	03-215-067	LAWRENCE ROAD	MOORMAN CREEK	MONROE COUNTY
CULVERT	03-215-157	LAWRENCE ROAD	MOORMAN CREEK TRIBUTARY	MONROE COUNTY
3317000	03-215-248	LAWRENCE ROAD	BROCKPORT CREEK	MONROE COUNTY
3317010	03-215-358	LAWRENCE ROAD	OTIS CREEK	MONROE COUNTY
3317030	03-217-037	LAWTON ROAD	MOORMAN CREEK	MONROE COUNTY
CULVERT	03-217-137	LAWTON ROAD	BROCKPORT CREEK	MONROE COUNTY
CULVERT	03-219-058	IRELAND ROAD	OTIS CREEK TRIBUTARY	MONROE COUNTY
3317020	03-219-105	IRELAND ROAD	SALMON CREEK	MONROE COUNTY
CULVERT	03-219-144	IRELAND ROAD	OTIS CREEK TRIBUTARY	MONROE COUNTY
CULVERT	03-221-018	EAST AVENUE	BROCKPORT CREEK	MONROE COUNTY
CULVERT	03-221-068	EAST AVENUE	BROCKPORT CREEK	MONROE COUNTY
CULVERT	03-221-180	EAST AVENUE	OTIS CREEK TRIBUTARY	MONROE COUNTY
CULVERT	03-236-025	REDMAN ROAD	MORMAN CREEK	MONROE COUNTY
CULVERT	03-236-141	REDMAN ROAD	WEST FORK CREEK	MONROE COUNTY
CULVERT	03-236-179	REDMAN ROAD	SANDY CREEK TRIBUTARY	MONROE COUNTY
CULVERT	03-236-344	REDMAN ROAD	WEST CREEK TRIBUTARY	MONROE COUNTY
CULVERT	03-236-386	REDMAN ROAD	WEST CREEK TRIBUTARY	MONROE COUNTY
CULVERT	03-281-014	WEST AVENUE	BROCKPORT CREEK TRIBUTARY	MONROE COUNTY
CULVERT	03-281-024	WEST AVENUE	BROCKPORT CREEK TRIBUTARY	MONROE COUNTY
CULVERT	03-281-053	WEST AVENUE	BROCKPORT CREEK TRIBUTARY	MONROE COUNTY
3317480	03-555-025	GILMORE ROAD	BROCKPORT CREEK	MONROE COUNTY
2211080	03-555-064	DRAKE ROAD	MOORMAN CREEK	MONROE COUNTY
CULVERT	04-156-005	WEGMAN ROAD	LITTLE BLACK CREEK TRIBUTARY	MONROE COUNTY
CULVERT	04-158-164	ELMGROVE ROAD	ELMFORD CREEK	MONROE COUNTY
3317040	04-160-059	PIXLEY ROAD	LITTLE BLACK CREEK	MONROE COUNTY
CULVERT	04-198-010	COLDWATER ROAD	LITTLE BLACK CREEK ('08)	MONROE COUNTY
1043310	04-198-045	COLDWATER ROAD	LITTLE BLACK CREEK ('08)	MONROE COUNTY
3317490	04-555-045	TRABOLD ROAD	LITTLE BLACK CREEK	MONROE COUNTY
CULVERT	05-101-122	BRITTON ROAD	FLEMING CREEK	MONROE COUNTY
3317070	05-107-025	FRISBEE HILL ROAD	BUTTONWOOD CREEK	MONROE COUNTY
CULVERT	05-109-042	ENGLISH ROAD	LARKIN CREEK TRIBUTARY	MONROE COUNTY
3370050	05-109-066	ENGLISH ROAD	LARKIN CREEK	MONROE COUNTY
CULVERT	05-109-152	ENGLISH ROAD	ROUND POND CREEK TRIBUTARY	MONROE COUNTY
CULVERT	05-109-166	ENGLISH ROAD	ROUND POND CREEK TRIBUTARY	MONROE COUNTY
CULVERT	05-109-197	ENGLISH ROAD	ROUND POND CREEK TRIBUTARY	MONROE COUNTY
CULVERT	05-109-255	ENGLISH ROAD	KIRK CREEK	MONROE COUNTY
CULVERT	05-109-311	ENGLISH ROAD	PADDY HILL CREEK	MONROE COUNTY
CULVERT	05-111-159	RIDGEWAY AVENUE	ROUND POND TRIBUTARY	MONROE COUNTY
CULVERT	05-111-215	RIDGEWAY AVENUE	ROUND POND TRIBUTARY	MONROE COUNTY
CULVERT	05-111-237	RIDGEWAY AVENUE	ROUND POND TRIBUTARY	MONROE COUNTY
3361650	05-128-082	BEACH AVENUE	SLATER CREEK	MONROE COUNTY
3317560	05-130-147	EDGEMERE DRIVE	LONG POND OUTLET	MONROE COUNTY
3317570	05-130-292	EDGEMERE DRIVE	BUCK POND OUTLET	MONROE COUNTY
3211130	05-130-350	EDGEMERE DRIVE	ROUND POND OUTLET	MONROE COUNTY
CULVERT	05-132-100	DEWEY AVENUE	FLEMING CREEK	MONROE COUNTY
CULVERT	05-132-283	DEWEY AVENUE	SLATER CREEK	MONROE COUNTY
3317080	05-134-066	ISLAND COTTAGE ROAD	ROUND POND CREEK	MONROE COUNTY
CULVERT	05-136-256	LONG POND ROAD	ROUND POND CREEK	MONROE COUNTY
3368060	05-136-465	LONG POND ROAD	ROUND POND CREEK	MONROE COUNTY
3317580	05-136-628	LONG POND ROAD	LARKIN CREEK	MONROE COUNTY
CULVERT	05-136-648	LONG POND ROAD	LARKIN CREEK TRIBUTARY	MONROE COUNTY
CULVERT	05-136-689	LONG POND ROAD	LARKIN CREEK TRIBUTARY	MONROE COUNTY
3317610	05-138-176	LOWDEN POINT ROAD	CRANBERRY POND OUTLET	MONROE COUNTY
CULVERT	05-142-019	FLYNN ROAD	SMITH CREEK	MONROE COUNTY
CULVERT	05-142-086	FLYNN ROAD	LARKIN CREEK TRIBUTARY	MONROE COUNTY

## Sorted by Maintenance Responsibility and S.I.N.

B.I.N	S.I.N	Carried	Crossed	Maint Resp
3317590	05-142-195	FLYNN ROAD	NORTHRUP CREEK	MONROE COUNTY
CULVERT	05-142-227	FLYNN ROAD	NORTHRUP CREEK TRIBUTARY	MONROE COUNTY
2211110	05-143-045	LING ROAD	SLATER CREEK	MONROE COUNTY
3368080	05-144-019	NORTH GREECE ROAD	LARKIN CREEK	MONROE COUNTY
CULVERT	05-144-188	NORTH GREECE ROAD	SMITH CREEK	MONROE COUNTY
3317500	05-144-361	NORTH GREECE ROAD	NORTHRUP CREEK	MONROE COUNTY
3317510	05-144-399	NORTH GREECE ROAD	NORTHRUP CREEK	MONROE COUNTY
3317520	05-144-428	NORTH GREECE ROAD	NORTHRUP CREEK	MONROE COUNTY
3317530	05-144-454	NORTH GREECE ROAD	NORTHRUP CREEK	MONROE COUNTY
3317050	05-144-461	NORTH GREECE ROAD	BLACK CREEK	MONROE COUNTY
CULVERT	05-144-532	NORTH GREECE ROAD	BUTTONWOOD CREEK TRIBUTARY	MONROE COUNTY
3317060	05-144-566	NORTH GREECE ROAD	BUTTONWOOD CREEK	MONROE COUNTY
CULVERT	05-150-298	MT. READ BOULEVARD	SLATER CREEK	MONROE COUNTY
CULVERT	05-152-040	LATONA ROAD	PADDY HILL CREEK	MONROE COUNTY
CULVERT	05-152-049	LATONA ROAD	PADDY HILL CREEK	MONROE COUNTY
CULVERT	05-208-172	MANITOU ROAD	LARKIN CREEK	MONROE COUNTY
CULVERT	05-208-238	MANITOU ROAD	SMITH CREEK	MONROE COUNTY
CULVERT	05-251-024	MILL ROAD	SMITH CREEK TRIBUTARY	MONROE COUNTY
CULVERT	05-251-045	MILL ROAD	SMITH CREEK	MONROE COUNTY
CULVERT	05-251-069	MILL ROAD	LARKIN CREEK	MONROE COUNTY
3370060	05-251-157	MILL ROAD	LARKIN CREEK	MONROE COUNTY
CULVERT	05-251-269	MILL ROAD	ROUND POND CREEK TRIBUTARY	MONROE COUNTY
CULVERT	05-262-038	KIRK ROAD	ROUND POND CREEK	MONROE COUNTY
3317540	05-262-041	KIRK ROAD	ROUND POND CREEK TRIBUTARY	MONROE COUNTY
3367000	05-267-006	VINTAGE LANE	ROUND POND CREEK	MONROE COUNTY
CULVERT	05-267-069	VINTAGE LANE	KIRK CREEK	MONROE COUNTY
CULVERT	05-267-108	VINTAGE LANE	PADDY HILL CREEK TRIBUTARY	MONROE COUNTY
3361660	06-203-055	BRICK SCHOOL HOUSE ROAD	SANDY CREEK	MONROE COUNTY
CULVERT	06-203-676	BRICK SCHOOL HOUSE ROAD	EAST CREEK TRIBUTARY	MONROE COUNTY
3317660	06-205-053	WALKER ROAD	MOORMAN CREEK	MONROE COUNTY
CULVERT	06-207-117	HAMLIN CENTER ROAD	WEST CREEK	MONROE COUNTY
3317640	06-209-063	NORTH HAMLIN ROAD	SANDY CREEK	MONROE COUNTY
CULVERT	06-209-228	NORTH HAMLIN ROAD	COWSUCKER CREEK	MONROE COUNTY
CULVERT	06-209-372	NORTH HAMLIN ROAD	COWSUCKER CREEK	MONROE COUNTY
3317110	06-211-246	MOSCOW ROAD	YANTY CREEK	MONROE COUNTY
CULVERT	06-211-293	MOSCOW ROAD	YANTY CREEK TRIBUTARY	MONROE COUNTY
CULVERT	06-211-311	MOSCOW ROAD	YANTY CREEK TRIBUTARY	MONROE COUNTY
CULVERT	06-211-345	MOSCOW ROAD	SANDY CREEK TRIBUTARY	MONROE COUNTY
CULVERT	06-213-020	CLARKSON-HAMLIN T.L. ROAD	WEST CREEK	MONROE COUNTY
CULVERT	06-213-168	CLARKSON-HAMLIN T.L. ROAD	WEST CREEK	MONROE COUNTY
CULVERT	06-234-003	LAKE ROAD WEST FORK	SANDY CREEK TRIB. ('08)	MONROE COUNTY
3317630	06-234-198	LAKE ROAD WEST FORK	SANDY CREEK	MONROE COUNTY
3368090	06-236-034	REDMAN ROAD	SANDY CREEK TRIBUTARY	MONROE COUNTY
3317650	06-236-073	REDMAN ROAD	SANDY CREEK	MONROE COUNTY
CULVERT	06-236-239	REDMAN ROAD	YANTY CREEK TRIBUTARY	MONROE COUNTY
CULVERT	06-236-252	REDMAN ROAD	YANTY CREEK TRIBUTARY	MONROE COUNTY
CULVERT	06-236-263	REDMAN ROAD	YANTY CREEK TRIBUTARY	MONROE COUNTY
CULVERT	06-236-326	REDMAN ROAD	YANTY CREEK TRIBUTARY	MONROE COUNTY
1041320	06-236-338	REDMAN ROAD	YANTY CREEK TRIBUTARY	MONROE COUNTY
CULVERT	06-236-377	REDMAN ROAD	YANTY CREEK TRIB	MONROE COUNTY
CULVERT	06-236-388	REDMAN ROAD	YANTY CREEK TRIB	MONROE COUNTY
CULVERT	06-236-393	REDMAN ROAD	YANTY CREEK TRIB	MONROE COUNTY
CULVERT	06-236-399	REDMAN ROAD	YANTY CREEK TRIB	MONROE COUNTY
CULVERT	06-236-408	REDMAN ROAD	YANTY CREEK TRIB	MONROE COUNTY
CULVERT	06-236-418	REDMAN ROAD	YANTY CREEK TRIB	MONROE COUNTY
CULVERT	06-236-427	REDMAN ROAD	YANTY CREEK TRIB	MONROE COUNTY
CULVERT	06-236-439	REDMAN ROAD	YANTY CREEK TRIB	MONROE COUNTY
CULVERT	06-236-446	REDMAN ROAD	YANTY CREEK TRIB	MONROE COUNTY
CULVERT	06-236-451	REDMAN ROAD	YANTY CREEK TRIB	MONROE COUNTY

## Sorted by Maintenance Responsibility and S.I.N.

B.I.N	S.I.N	Carried	Crossed	Maint Resp
CULVERT	06-236-469	REDMAN ROAD	YANTY CREEK TRIB	MONROE COUNTY
CULVERT	06-236-475	REDMAN ROAD	YANTY CREEK TRIB	MONROE COUNTY
CULVERT	06-236-496	REDMAN ROAD	YANTY CREEK TRIB	MONROE COUNTY
CULVERT	06-236-510	REDMAN ROAD	YANTY CREEK TRIB	MONROE COUNTY
CULVERT	06-252-008	DRAKE ROAD	WEST CREEK	MONROE COUNTY
CULVERT	06-277-065	CHURCH ROAD	SANDY CREEK TRIBUTARY	MONROE COUNTY
CULVERT	06-277-066	CHURCH ROAD	SANDY CREEK TRIBUTARY	MONROE COUNTY
CULVERT	06-277-087	CHURCH ROAD	SANDY CREEK TRIBUTARY	MONROE COUNTY
CULVERT	06-277-103	CHURCH ROAD	SANDY CREEK TRIBUTARY	MONROE COUNTY
1046600	06-277-122	CHURCH ROAD	SANDY CREEK TRIBUTARY	MONROE COUNTY
CULVERT	06-277-145	CHURCH ROAD	SANDY CREEK TRIBUTARY	MONROE COUNTY
CULVERT	06-277-169	CHURCH ROAD	SANDY CREEK TRIBUTARY	MONROE COUNTY
CULVERT	06-279-001	MORTON ROAD	YANTY CREEK TRIBUTARY	MONROE COUNTY
CULVERT	06-279-018	MORTON ROAD	YANTY CREEK TRIBUTARY	MONROE COUNTY
CULVERT	06-279-026	MORTON ROAD	YANTY CREEK TRIBUTARY	MONROE COUNTY
CULVERT	06-279-039	MORTON ROAD	YANTY CREEK TRIBUTARY	MONROE COUNTY
CULVERT	06-279-062	MORTON ROAD	YANTY CREEK TRIBUTARY	MONROE COUNTY
CULVERT	06-279-075	MORTON ROAD	YANTY CREEK TRIBUTARY	MONROE COUNTY
CULVERT	06-279-083	MORTON ROAD	YANTY CREEK TRIBUTARY	MONROE COUNTY
CULVERT	06-279-099	MORTON ROAD	YANTY CREEK TRIBUTARY	MONROE COUNTY
CULVERT	06-279-143	MORTON ROAD	YANTY CREEK TRIBUTARY	MONROE COUNTY
3317670	06-555-060	JACOBS ROAD	YANTY CREEK	MONROE COUNTY
CULVERT	07-039-007	CALKINS ROAD	RED CREEK TRIBUTARY	MONROE COUNTY
3317700	07-039-082	CALKINS ROAD	RED CREEK	MONROE COUNTY
CULVERT	07-039-129	CALKINS ROAD	RED CREEK TRIBUTARY	MONROE COUNTY
CULVERT	07-039-286	CALKINS ROAD	ALLEN CREEK TRIBUTARY	MONROE COUNTY
CULVERT	07-071-123	ERIE STATION ROAD	RED CREEK TRIBUTARY	MONROE COUNTY
CULVERT	07-071-131	ERIE STATION ROAD	PEDESTRIAN TUNNEL	MONROE COUNTY
CULVERT	07-073-025	REEVES ROAD	RED CREEK TRIBUTARY	MONROE COUNTY
CULVERT	07-077-053	BROOKS ROAD	RED CREEK TRIBUTARY	MONROE COUNTY
CULVERT	07-077-171	BROOKS ROAD	RED CREEK TRIBUTARY	MONROE COUNTY
CULVERT	07-079-073	LEHIGH STATION ROAD	RED CREEK TRIBUTARY WEST BRANCH	MONROE COUNTY
CULVERT	07-079-135	LEHIGH STATION ROAD	RED CREEK TRIBUTARY	MONROE COUNTY
CULVERT	07-081-004	BAILEY ROAD	RED CREEK TRIBUTARY	MONROE COUNTY
CULVERT	07-081-160	BAILEY ROAD	RED CREEK TRIBUTARY	MONROE COUNTY
CULVERT	07-081-208	BAILEY ROAD	RED CREEK TRIBUTARY	MONROE COUNTY
CULVERT	07-084-123	EAST RIVER ROAD	GENESEE RIVER TRIBUTARY	MONROE COUNTY
CULVERT	07-084-325	EAST RIVER ROAD	GENESEE RIVER TRIBUTARY	MONROE COUNTY
CULVERT	07-084-378	EAST RIVER ROAD	GENESEE RIVER TRIBUTARY	MONROE COUNTY
CULVERT	07-086-070	TELEPHONE ROAD	GENESEE RIVER TRIBUTARY	MONROE COUNTY
CULVERT	07-088-108	MIDDLE ROAD	RED CREEK TRIBUTARY	MONROE COUNTY
CULVERT	07-088-200	MIDDLE ROAD	RED CREEK TRIBUTARY	MONROE COUNTY
CULVERT	07-092-260	PINNACLE ROAD	HONEOYE CREEK TRIBUTARY	MONROE COUNTY
CULVERT	07-092-351	PINNACLE ROAD	HONEOYE CREEK TRIBUTARY	MONROE COUNTY
CULVERT	07-092-426	PINNACLE ROAD	HONEOYE CREEK TRIBUTARY	MONROE COUNTY
1014850	08-000-001	IBOB	IRONDEQUOIT BAY OUTLET	MONROE COUNTY
3317710	08-089-029	NORTON STREET	DENSMORE CREEK	MONROE COUNTY
CULVERT	08-097-139	LAKESHORE BOULEVARD	SHERRY POND OUTLET	MONROE COUNTY
CULVERT	09-045-059	POND ROAD	IRONDEQUOIT CREEK TRIBUTARY	MONROE COUNTY
CULVERT	09-045-332	POND ROAD	HONEOYE CREEK TRIBUTARY	MONROE COUNTY
3317140	09-049-031	CHEESE FACTORY ROAD	HONEOYE CREEK TRIBUTARY	MONROE COUNTY
CULVERT	09-049-325	CHEESE FACTORY ROAD	IRONDEQUOIT CREEK TRIBUTARY	MONROE COUNTY
3369600	09-049-330	CHEESE FACTORY ROAD	IRONDEQUOIT CREEK TRIBUTARY	MONROE COUNTY
CULVERT	09-051-032	PARRISH ROAD	IRONDEQUOIT CREEK TRIBUTARY	MONROE COUNTY
CULVERT	09-051-039	PARRISH ROAD	IRONDEQUOIT CREEK TRIBUTARY	MONROE COUNTY
CULVERT	09-051-107	PARRISH ROAD	IRONDEQUOIT CREEK TRIBUTARY	MONROE COUNTY
CULVERT	09-053-063	BOUGHTON HILL ROAD	HONEOYE CREEK TRIBUTARY	MONROE COUNTY
CULVERT	09-053-109	BOUGHTON HILL ROAD	IRONDEQUOIT CREEK TRIBUTARY	MONROE COUNTY
CULVERT	09-053-153	BOUGHTON HILL ROAD	IRONDEQUOIT CREEK TRIBUTARY	MONROE COUNTY

## Sorted by Maintenance Responsibility and S.I.N.

B.I.N	S.I.N	Carried	Crossed	Maint Resp
CULVERT	09-053-217	BOUGHTON HILL ROAD	IRONDEQUOIT CREEK TRIBUTARY	MONROE COUNTY
CULVERT	09-053-313	BOUGHTON HILL ROAD	IRONDEQUOIT CREEK TRIBUTARY	MONROE COUNTY
CULVERT	09-053-350	BOUGHTON HILL ROAD	IRONDEQUOIT CREEK TRIBUTARY	MONROE COUNTY
CULVERT	09-057-031	STONEY LONESOME ROAD	HONEOYE CREEK TRIBUTARY	MONROE COUNTY
CULVERT	09-059-015	SIBLEY ROAD	HONEOYE CREEK TRIBUTARY	MONROE COUNTY
3317750	09-059-025	SIBLEY ROAD	HONEOYE CREEK	MONROE COUNTY
CULVERT	09-059-028	SIBLEY ROAD	HONEOYE CREEK TRIBUTARY	MONROE COUNTY
CULVERT	09-063-052	HONEOYE FALLS ROAD NO.6	HONEOYE CREEK TRIBUTARY	MONROE COUNTY
3317760	09-063-075	HONEOYE FALLS ROAD NO.6	SPRING BROOK	MONROE COUNTY
CULVERT	09-064-014	MENDON CENTER ROAD	IRONDEQUOIT CREEK TRIBUTARY	MONROE COUNTY
CULVERT	09-066-204	WEST BLOOMFIELD ROAD	IRONDEQUOIT CREEK TRIBUTARY	MONROE COUNTY
CULVERT	09-066-221	WEST BLOOMFIELD ROAD	IRONDEQUOIT CREEK TRIBUTARY	MONROE COUNTY
CULVERT	09-066-332	WEST BLOOMFIELD ROAD	IRONDEQUOIT CREEK	MONROE COUNTY
CULVERT	09-066-399	WEST BLOOMFIELD ROAD	IRONDEQUOIT CREEK TRIBUTARY	MONROE COUNTY
CULVERT	09-066-590	WEST BLOOMFIELD ROAD	IRONDEQUOIT CREEK TRIBUTARY	MONROE COUNTY
3317130	09-070-085	MILE SQUARE ROAD	IRONDEQUOIT CREEK	MONROE COUNTY
3317720	09-555-005	TAYLOR ROAD	IRONDEQUOIT CREEK	MONROE COUNTY
3317730	09-555-117	PLAINS ROAD	HONEOYE CREEK	MONROE COUNTY
CULVERT	10-113-035	BIG RIDGE ROAD	NORTHRUP CREEK	MONROE COUNTY
CULVERT	10-113-086	BIG RIDGE ROAD	NORTHRUP CREEK	MONROE COUNTY
CULVERT	10-119-038	WESTSIDE DRIVE	LITTLE BLACK CREEK TRIBUTARY	MONROE COUNTY
CULVERT	10-119-161	WESTSIDE DRIVE	BLACK CREEK TRIBUTARY	MONROE COUNTY
CULVERT	10-167-001	DEWEY STREET	BLACK CREEK TRIBUTARY	MONROE COUNTY
CULVERT	10-167-053	DEWEY STREET	BLACK CREEK TRIBUTARY	MONROE COUNTY
CULVERT	10-169-110	STONY POINT ROAD	BLACK CREEK TRIBUTARY	MONROE COUNTY
CULVERT	10-169-297	STONY POINT ROAD	LITTLE BLACK CREEK	MONROE COUNTY
CULVERT	10-169-341	STONY POINT ROAD	LITTLE BLACK CREEK	MONROE COUNTY
CULVERT	10-173-097	COLBY STREET	SPRING CREEK	MONROE COUNTY
CULVERT	10-173-330	COLBY STREET	NORTHRUP CREEK TRIBUTARY	MONROE COUNTY
3317150	10-175-091	CANAL ROAD	SPRING CREEK	MONROE COUNTY
CULVERT	10-175-117	CANAL ROAD	SPRING CREEK TRIBUTARY	MONROE COUNTY
CULVERT	10-177-009	LYELL AVENUE	NORTHRUP CREEK TRIBUTARY	MONROE COUNTY
CULVERT	10-177-129	SPENCERPORT ROAD	LARKIN CREEK TRIBUTARY	MONROE COUNTY
CULVERT	10-177-145	SPENCERPORT ROAD	BLACK CREEK TRIBUTARY	MONROE COUNTY
CULVERT	10-204-023	MCINTOSH ROAD	SPRING CREEK TRIBUTARY	MONROE COUNTY
CULVERT	10-206-376	HUBBELL ROAD	SALMON CREEK	MONROE COUNTY
CULVERT	11-179-017	OGDEN-PARMA T.L. ROAD	BUTTONWOOD CREEK	MONROE COUNTY
3317800	11-179-099	OGDEN-PARMA T.L. ROAD	SALMON CREEK	MONROE COUNTY
CULVERT	11-179-126	OGDEN-PARMA T.L. ROAD	BLACK CREEK TRIBUTARY	MONROE COUNTY
CULVERT	11-179-174	OGDEN-PARMA T.L. ROAD	NORTHRUP CREEK	MONROE COUNTY
CULVERT	11-179-341	OGDEN-PARMA T.L. ROAD	NORTHRUP CREEK	MONROE COUNTY
CULVERT	11-181-131	PINE HILL ROAD	BUTTONWOOD CREEK TRIBUTARY	MONROE COUNTY
3317820	11-183-046	PECK ROAD	SALMON CREEK	MONROE COUNTY
CULVERT	11-183-156	PECK ROAD	BUTTONWOOD CREEK TRIBUTARY	MONROE COUNTY
CULVERT	11-183-164	PECK ROAD	BUTTONWOOD CREEK	MONROE COUNTY
CULVERT	11-183-182	PECK ROAD	BUTTONWOOD CREEK TRIBUTARY	MONROE COUNTY
CULVERT	11-183-254	PECK ROAD	BLACK CREEK TRIBUTARY	MONROE COUNTY
CULVERT	11-183-271	PECK ROAD	BLACK CREEK TRIBUTARY	MONROE COUNTY
CULVERT	11-183-352	PECK ROAD	BLACK CREEK TRIBUTARY	MONROE COUNTY
CULVERT	11-183-353	PECK ROAD	NORTHRUP CREEK TRIBUTARY	MONROE COUNTY
CULVERT	11-183-450	PECK ROAD	NORTHRUP CREEK TRIBUTARY	MONROE COUNTY
3317220	11-183-463	PECK ROAD	NORTHRUP CREEK	MONROE COUNTY
CULVERT	11-185-047	PARMA CENTER ROAD	SALMON CREEK TRIBUTARY	MONROE COUNTY
3317200	11-185-088	PARMA CENTER ROAD	SALMON CREEK	MONROE COUNTY
CULVERT	11-185-205	PARMA CENTER ROAD	BUTTONWOOD CREEK	MONROE COUNTY
3317160	11-187-095	BURRITT ROAD	SALMON CREEK	MONROE COUNTY
CULVERT	11-187-153	BURRITT ROAD	SALMON CREEK TRIBUTARY	MONROE COUNTY
3317170	11-187-305	BURRITT ROAD	BUTTONWOOD CREEK	MONROE COUNTY
3317180	11-187-439	BURRITT ROAD	BLACK CREEK	MONROE COUNTY

## Sorted by Maintenance Responsibility and S.I.N.

B.I.N	S.I.N	Carried	Crossed	Maint Resp
CULVERT	11-187-447	BURRITT ROAD	BLACK CREEK TRIBUTARY	MONROE COUNTY
3317810	11-193-003	WILDER ROAD	SALMON CREEK	MONROE COUNTY
CULVERT	11-197-010	MOUL ROAD	EAST CREEK	MONROE COUNTY
CULVERT	11-197-268	MOUL ROAD	COWSUCKER CREEK	MONROE COUNTY
CULVERT	11-199-060	HUFFER ROAD	EAST CREEK	MONROE COUNTY
CULVERT	11-214-013	HINKLEYVILLE ROAD	SALMON CREEK TRIBUTARY	MONROE COUNTY
CULVERT	11-214-055	HINKLEYVILLE ROAD	SALMON CREEK TRIBUTARY	MONROE COUNTY
CULVERT	11-214-102	HINKLEYVILLE ROAD	SALMON CREEK TRIBUTARY	MONROE COUNTY
CULVERT	11-216-022	TRIMMER ROAD	BUTTONWOOD CREEK TRIBUTARY	MONROE COUNTY
3367800	11-218-080	DEAN ROAD	NORTHRUP CREEK	MONROE COUNTY
CULVERT	11-218-174	DEAN ROAD	NORTHRUP CREEK TRIBUTARY	MONROE COUNTY
CULVERT	11-220-035	BENNETT ROAD	WEST CREEK	MONROE COUNTY
3317230	11-220-113	BENNETT ROAD	WEST CREEK	MONROE COUNTY
CULVERT	11-222-106	LIGHTHOUSE ROAD	COWSUCKER CREEK	MONROE COUNTY
CULVERT	11-226-059	NORTH AVENUE	WEST CREEK TRIBUTARY	MONROE COUNTY
3317790	11-228-140	HAMLIN-PARMA T.L. ROAD	WEST CREEK	MONROE COUNTY
CULVERT	11-228-286	HAMLIN-PARMA T.L. ROAD	EAST CREEK	MONROE COUNTY
3317190	11-228-381	HAMLIN-PARMA T.L. ROAD	BRUSH CREEK	MONROE COUNTY
CULVERT	11-254-016	CLARKSON-PARMA T.L. ROAD	SALMON CREEK TRIBUTARY	MONROE COUNTY
CULVERT	11-254-168	CLARKSON-PARMA T.L. ROAD	SALMON CREEK TRIBUTARY	MONROE COUNTY
CULVERT	11-254-170	CLARKSON-PARMA T.L. ROAD	SALMON CREEK TRIBUTARY	MONROE COUNTY
CULVERT	11-254-179	CLARKSON-PARMA T.L. ROAD	SALMON CREEK TRIBUTARY	MONROE COUNTY
CULVERT	11-254-190	CLARKSON-PARMA T.L. ROAD	SALMON CREEK TRIBUTARY	MONROE COUNTY
3317770	11-254-307	CLARKSON-PARMA T.L. ROAD	SALMON CREEK	MONROE COUNTY
3317780	11-254-438	CLARKSON-PARMA T.L. ROAD	OTIS CREEK	MONROE COUNTY
CULVERT	12-011-137	PLANK ROAD	IRONDEQUOIT CREEK TRIBUTARY	MONROE COUNTY
CULVERT	12-011-288	PLANK ROAD	FOURMILE CREEK TRIBUTARY	MONROE COUNTY
CULVERT	12-011-481	PLANK ROAD	FOURMILE CREEK TRIBUTARY	MONROE COUNTY
CULVERT	12-013-031	WHALEN ROAD	THOUSAND ACRE BROOK	MONROE COUNTY
CULVERT	12-013-059	WHALEN ROAD	THOUSAND ACRE BROOK	MONROE COUNTY
CULVERT	12-013-092	WHALEN ROAD	THOUSAND ACRE BROOK	MONROE COUNTY
CULVERT	12-018-089	FIVE MILE LINE ROAD	THOUSAND ACRE BROOK	MONROE COUNTY
CULVERT	12-022-112	CREEK STREET	TUFA GLEN CREEK	MONROE COUNTY
CULVERT	12-026-045	HARRIS ROAD	IRONDEQUOIT CREEK TRIBUTARY	MONROE COUNTY
1048530	12-269-209	PENFIELD ROAD	IRONDEQUOIT CREEK	MONROE COUNTY
1095720	12-270-020	PANORAMA TRAIL	IRONDEQUOIT CREEK	MONROE COUNTY
3317930	12-444-003	ELLISON PARK SERVICE ROAD	IRONDEQUOIT CREEK	MONROE COUNTY
3361570	12-444-010	ELLISON PARK ROAD SOUTH	IRONDEQUOIT CREEK	MONROE COUNTY
3369080	12-444-012	ELLISON PARK ROAD NORTH	IRONDEQUOIT CREEK	MONROE COUNTY
2268620	12-444-024	HAZELWOOD SHELTER ROAD	IRONDEQUOIT CREEK	MONROE COUNTY
3317240	12-555-050	OLD PENFIELD ROAD	IRONDEQUOIT CREEK	MONROE COUNTY
1043470	13-015-050	LINDEN AVENUE	IRONDEQUOIT CREEK	MONROE COUNTY
CULVERT	13-017-002	WHITNEY ROAD	IRONDEQUOIT CREEK TRIBUTARY	MONROE COUNTY
CULVERT	13-017-081	WHITNEY ROAD	IRONDEQUOIT CREEK TRIBUTARY	MONROE COUNTY
3370360	13-017-405	WHITNEY ROAD	THOMAS CREEK	MONROE COUNTY
CULVERT	13-021-127	AYRAULT ROAD	CROSS CANAL BROOK	MONROE COUNTY
CULVERT	13-021-259	AYRAULT ROAD	WHITE BROOK TRIBUTARY	MONROE COUNTY
3317860	13-025-012	PARK ROAD	IRONDEQUOIT CREEK	MONROE COUNTY
CULVERT	13-027-012	KREAG ROAD	IRONDEQUOIT CREEK TRIBUTARY	MONROE COUNTY
3317850	13-029-032	WOOLSTON ROAD	IRONDEQUOIT CREEK	MONROE COUNTY
3317840	13-034-043	BAIRD ROAD	THOMAS CREEK	MONROE COUNTY
CULVERT	13-034-069	BAIRD ROAD	IRONDEQUOIT CREEK TRIBUTARY	MONROE COUNTY
CULVERT	13-038-051	MARSH ROAD	ERIE CANAL OVERFLOW	MONROE COUNTY
CULVERT	13-040-007	JEFFERSON AVENUE	CROSS CANAL BROOK	MONROE COUNTY
3317250	13-044-088	LYNDON ROAD	THOMAS CREEK	MONROE COUNTY
CULVERT	13-046-052	ALDRICH ROAD	WHITE BROOK TRIBUTARY	MONROE COUNTY
CULVERT	13-050-255	TURK HILL ROAD	IRONDEQUOIT CREEK TRIBUTARY	MONROE COUNTY
CULVERT	13-050-304	TURK HILL RD	WHITE BROOK TRIBUTARY	MONROE COUNTY
CULVERT	13-050-363	TURK HILL ROAD	WHITE BROOK TRIBUTARY	MONROE COUNTY



## Sorted by Maintenance Responsibility and S.I.N.

B.I.N	S.I.N	Carried	Crossed	Maint Resp
3317260	13-050-448	TURK HILL ROAD	THOMAS CREEK TRIBUTARY	MONROE COUNTY
3317830	13-555-060	O'CONNOR ROAD	IRONDEQUOIT CREEK TRIBUTARY	MONROE COUNTY
CULVERT	14-033-112	THORNELL ROAD	MILL CREEK	MONROE COUNTY
3317280	14-033-163	THORNELL ROAD	IRONDEQUOIT CREEK	MONROE COUNTY
CULVERT	14-037-069	STONE ROAD	WEST BROOK	MONROE COUNTY
CULVERT	14-037-117	STONE ROAD	EAST BRANCH OF ALLEN CREEK	MONROE COUNTY
CULVERT	14-037-132	STONE RD	ALLEN CREEK TRIBUTARY	MONROE COUNTY
CULVERT	14-037-191	STONE ROAD	IRONDEQUOIT CREEK TRIBUTARY	MONROE COUNTY
4035190	14-038-087	MARSH ROAD	IRONDEQUOIT CREEK	MONROE COUNTY
3317870	14-038-114	MARSH ROAD	CULLEN'S RUN CREEK	MONROE COUNTY
3371590	14-056-213	EAST STREET	MILL CREEK TRIBUTARY	MONROE COUNTY
CULVERT	14-056-224	EAST STREET	MILL CREEK TRIBUTARY	MONROE COUNTY
CULVERT	14-062-128	TOBEY ROAD	IRONDEQUOIT CREEK TRIBUTARY	MONROE COUNTY
CULVERT	14-066-034	WEST BLOOMFIELD ROAD	MILL CREEK TRIBUTARY	MONROE COUNTY
CULVERT	14-066-096	WEST BLOOMFIELD ROAD	MILL CREEK TRIBUTARY	MONROE COUNTY
CULVERT	14-068-012	RAILROAD MILLS ROAD	IRONDEQUOIT CREEK TRIBUTARY	MONROE COUNTY
CULVERT	15-151-150	HOSMER ROAD	MILL CREEK TRIBUTARY	MONROE COUNTY
CULVERT	15-153-067	BRIDGEMAN ROAD	HOTEL CREEK	MONROE COUNTY
CULVERT	15-155-024	GRIFFIN ROAD	HOTEL CREEK	MONROE COUNTY
CULVERT	15-155-108	GRIFFIN ROAD	BLACK CREEK TRIBUTARY	MONROE COUNTY
CULVERT	15-155-198	GRIFFIN ROAD	BLACK CREEK TRIBUTARY	MONROE COUNTY
CULVERT	15-155-250	GRIFFIN ROAD	HOTEL CREEK	MONROE COUNTY
CULVERT	15-157-094	ROBERTSON ROAD	BLACK CREEK TRIBUTARY	MONROE COUNTY
CULVERT	15-157-125	ROBERTSON ROAD	HOTEL CREEK	MONROE COUNTY
CULVERT	15-159-008	SAVAGE ROAD	BLACK CREEK TRIBUTARY	MONROE COUNTY
CULVERT	15-161-128	BROMLEY ROAD	LITTLE BLACK CREEK	MONROE COUNTY
CULVERT	15-161-154	BROMLEY ROAD	BLACK CREEK TRIBUTARY	MONROE COUNTY
CULVERT	15-165-004	GILMAN ROAD	BLACK CREEK TRIBUTARY	MONROE COUNTY
CULVERT	15-165-033	GILMAN ROAD	BLACK CREEK TRIBUTARY	MONROE COUNTY
CULVERT	15-182-018	MALLOCH ROAD	MILL CREEK TRIBUTARY	MONROE COUNTY
CULVERT	15-182-105	MALLOCH ROAD	HOTEL CREEK	MONROE COUNTY
CULVERT	15-192-025	BETTERIDGE ROAD	BLACK CREEK TRIBUTARY	MONROE COUNTY
CULVERT	15-192-064	BETTRIDGE ROAD	BLACK CREEK TRIBUTARY	MONROE COUNTY
3317880	15-194-167	ATTRIDGE ROAD	BLACK CREEK	MONROE COUNTY
CULVERT	15-194-175	ATTRIDGE ROAD	BLACK CREEK TRIBUTARY	MONROE COUNTY
CULVERT	15-194-252	ATTRIDGE ROAD	BLACK CREEK TRIBUTARY	MONROE COUNTY
3317290	15-268-035	NORTH MAIN STREET	BLACK CREEK	MONROE COUNTY
CULVERT	15-268-067	NORTH MAIN STREET	BLACK CREEK TRIBUTARY	MONROE COUNTY
3317300	15-555-040	BURNT MILL ROAD	BLACK CREEK	MONROE COUNTY
CULVERT	16-063-028	HONEOYE FALLS ROAD NO.6	GENESEE RIVER TRIBUTARY	MONROE COUNTY
CULVERT	16-063-058	HONEOYE FALLS ROAD NO.6	HONEOYE CREEK TRIBUTARY	MONROE COUNTY
CULVERT	16-063-171	HONEOYE FALLS ROAD NO.6	HONEOYE CREEK TRIBUTARY	MONROE COUNTY
3370790	16-063-320	HONEOYE FALLS ROAD NO.6	HONEOYE CREEK TRIBUTARY	MONROE COUNTY
CULVERT	16-063-342	HONEOYE FALLS ROAD NO.6	HONEOYE CREEK TRIBUTARY	MONROE COUNTY
CULVERT	16-063-392	HONEOYE FALLS ROAD NO.6	HONEOYE CREEK TRIBUTARY	MONROE COUNTY
CULVERT	16-065-093	RUSH-WEST RUSH ROAD	HONEOYE CREEK TRIBUTARY	MONROE COUNTY
3317310	16-065-198	RUSH-WEST RUSH ROAD	HONEOYE CREEK TRIBUTARY	MONROE COUNTY
CULVERT	16-076-107	HELPS ROAD	HONEOYE CREEK TRIBUTARY	MONROE COUNTY
CULVERT	16-078-154	WORKS ROAD	HONEOYE CREEK TRIBUTARY	MONROE COUNTY
CULVERT	16-078-217	WORKS ROAD	HONEOYE CREEK TRIBUTARY	MONROE COUNTY
CULVERT	16-082-031	WOODRUFF ROAD	GENESEE RIVER TRIBUTARY	MONROE COUNTY
CULVERT	16-084-075	EAST RIVER ROAD	GENESEE RIVER TRIBUTARY	MONROE COUNTY
3317890	16-084-321	EAST RIVER ROAD	HONEOYE CREEK	MONROE COUNTY
CULVERT	16-084-443	EAST RIVER ROAD	GENESEE RIVER TRIBUTARY	MONROE COUNTY
CULVERT	16-086-090	TELEPHONE ROAD	GENESEE RIVER TRIBUTARY	MONROE COUNTY
CULVERT	16-092-013	PINNACLE ROAD	HONEOYE CREEK TRIBUTARY	MONROE COUNTY
CULVERT	16-092-055	PINNACLE ROAD	HONEOYE CREEK TRIBUTARY	MONROE COUNTY
CULVERT	16-092-172	PINNACLE ROAD	HONEOYE CREEK TRIBUTARY	MONROE COUNTY
CULVERT	17-173-250	COLBY STREET	SALMON CREEK TRIBUTARY	MONROE COUNTY

## Sorted by Maintenance Responsibility and S.I.N.

B.I.N	S.I.N	Carried	Crossed	Maint Resp
CULVERT	17-223-113	GORDON ROAD	OTIS CREEK TRIBUTARY	MONROE COUNTY
CULVERT	17-227-038	WHITE ROAD	SALMON CREEK TRIBUTARY	MONROE COUNTY
3317320	17-229-037	SWAMP ROAD	SALMON CREEK	MONROE COUNTY
CULVERT	17-231-032	BEADLE ROAD	SALMON CREEK TRIBUTARY	MONROE COUNTY
CULVERT	17-231-062	BEADLE ROAD	SALMON CREEK TRIBUTARY	MONROE COUNTY
CULVERT	17-233-095	CAPEN ROAD	SALMON CREEK TRIBUTARY	MONROE COUNTY
CULVERT	17-240-005	WEST SWEDEN ROAD	BLACK CREEK NORTH BRANCH	MONROE COUNTY
CULVERT	17-240-161	WEST SWEDEN ROAD	BLACK CREEK NORTH BRANCH	MONROE COUNTY
CULVERT	17-242-121	SWEDEN WALKER ROAD	SALMON CREEK TRIBUTARY	MONROE COUNTY
CULVERT	17-242-145	SWEDEN WALKER ROAD	SALMON CREEK TRIBUTARY	MONROE COUNTY
CULVERT	17-246-220	SALMON CREEK ROAD	SALMON CREEK	MONROE COUNTY
CULVERT	18-001-203	LAKE ROAD	SHIPBUILDERS CREEK	MONROE COUNTY
CULVERT	18-001-360	LAKE ROAD	WEBSTER WATERSHED TRIBUTARY	MONROE COUNTY
CULVERT	18-001-403	LAKE ROAD	WEST CREEK	MONROE COUNTY
CULVERT	18-001-453	LAKE ROAD	WEBSTER WATERSHED TRIBUTARY	MONROE COUNTY
1095700	18-001-467	LAKE ROAD	FOUR MILE CREEK TRIBUTARY	MONROE COUNTY
3361620	18-001-638	LAKE ROAD	FOUR MILE CREEK	MONROE COUNTY
CULVERT	18-002-082	MONROE-WAYNE C.L. ROAD	FOUR MILE CREEK TRIBUTARY	MONROE COUNTY
3368100	18-002-144	MONROE-WAYNE C.L. ROAD	FOUR MILE CREEK	MONROE COUNTY
3317340	18-002-225	MONROE-WAYNE C.L. ROAD	FOUR MILE CREEK	MONROE COUNTY
CULVERT	18-003-086	SCHLEGEL ROAD	FOUR MILE CREEK TRIBUTARY	MONROE COUNTY
CULVERT	18-003-106	SCHLEGEL ROAD	FOUR MILE CREEK TRIBUTARY	MONROE COUNTY
CULVERT	18-003-128	SCHLEGEL ROAD	FOUR MILE CREEK TRIBUTARY	MONROE COUNTY
CULVERT	18-003-149	SCHLEGEL ROAD	FOUR MILE CREEK TRIBUTARY	MONROE COUNTY
CULVERT	18-003-182	SCHLEGEL ROAD	FOUR MILE CREEK TRIBUTARY	MONROE COUNTY
3317350	18-003-259	SCHLEGEL ROAD	FOUR MILE CREEK TRIBUTARY	MONROE COUNTY
3369450	18-004-204	BASKET ROAD	FOUR MILE CREEK	MONROE COUNTY
3369440	18-004-212	BASKET ROAD	FOUR MILE CREEK	MONROE COUNTY
3317330	18-004-271	BASKET ROAD	FOUR MILE CREEK	MONROE COUNTY
CULVERT	18-005-004	KLEM ROAD	SHIPBUILDERS CREEK TRIBUTARY	MONROE COUNTY
CULVERT	18-005-072	KLEM ROAD	SHIPBUILDERS CREEK TRIBUTARY	MONROE COUNTY
CULVERT	18-005-129	KLEM ROAD	SHIPBUILDERS CREEK TRIBUTARY	MONROE COUNTY
CULVERT	18-005-146	KLEM ROAD	SHIPBUILDERS CREEK TRIBUTARY	MONROE COUNTY
CULVERT	18-005-257	KLEM ROAD	SHIPBUILDERS CREEK TRIBUTARY	MONROE COUNTY
CULVERT	18-005-329	KLEM ROAD	SHIPBUILDERS CREEK TRIBUTARY	MONROE COUNTY
CULVERT	18-005-395	KLEM ROAD	MILL CREEK TRIBUTARY	MONROE COUNTY
CULVERT	18-005-404	KLEM ROAD	MILL CREEK TRIBUTARY	MONROE COUNTY
3371000	18-006-150	SALT ROAD	FOUR MILE CREEK TRIBUTARY	MONROE COUNTY
CULVERT	18-006-312	SALT ROAD	FOUR MILE CREEK TRIBUTARY	MONROE COUNTY
CULVERT	18-006-379	SALT ROAD	FOUR MILE CREEK TRIBUTARY	MONROE COUNTY
3317900	18-006-474	SALT ROAD	FOUR MILE CREEK	MONROE COUNTY
CULVERT	18-008-079	PHILLIPS ROAD	FOUR MILE CREEK TRIBUTARY	MONROE COUNTY
CULVERT	18-008-121	PHILLIPS ROAD	MILL CREEK TRIBUTARY	MONROE COUNTY
CULVERT	18-008-163	PHILLIPS ROAD	MILL CREEK TRIBUTARY	MONROE COUNTY
CULVERT	18-009-153	STATE ROAD	FOUR MILE CREEK	MONROE COUNTY
CULVERT	18-009-293	STATE ROAD	FOUR MILE CREEK TRIBUTARY	MONROE COUNTY
CULVERT	18-010-085	HOLT ROAD	MILL CREEK TRIBUTARY	MONROE COUNTY
CULVERT	18-010-115	HOLT ROAD	MILL CREEK TRIBUTARY	MONROE COUNTY
CULVERT	18-010-122	HOLT ROAD	MILL CREEK TRIBUTARY	MONROE COUNTY
CULVERT	18-010-123	HOLT ROAD	MILL CREEK TRIBUTARY	MONROE COUNTY
CULVERT	18-010-131	HOLT ROAD	MILL CREEK TRIBUTARY	MONROE COUNTY
CULVERT	18-010-238	HOLT ROAD	MILL CREEK TRIBUTARY	MONROE COUNTY
CULVERT	18-010-327	HOLT ROAD	MILL CREEK TRIBUTARY	MONROE COUNTY
CULVERT	18-018-112	FIVE MILE LINE ROAD	SHIPBUILDERS CREEK	MONROE COUNTY
CULVERT	18-018-153	FIVE MILE LINE ROAD	SHIPBUILDERS CREEK	MONROE COUNTY
CULVERT	18-018-191	FIVE MILE LINE ROAD	SHIPBUILDERS CREEK	MONROE COUNTY
CULVERT	18-020-046	JACKSON ROAD	MILL CREEK TRIBUTARY	MONROE COUNTY
2211220	18-555-069	WOODARD ROAD	FOUR MILE CREEK	MONROE COUNTY
CULVERT	19-139-067	NORTH ROAD	OATKA CREEK TRIBUTARY	MONROE COUNTY

## Sorted by Maintenance Responsibility and S.I.N.

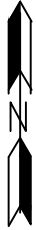
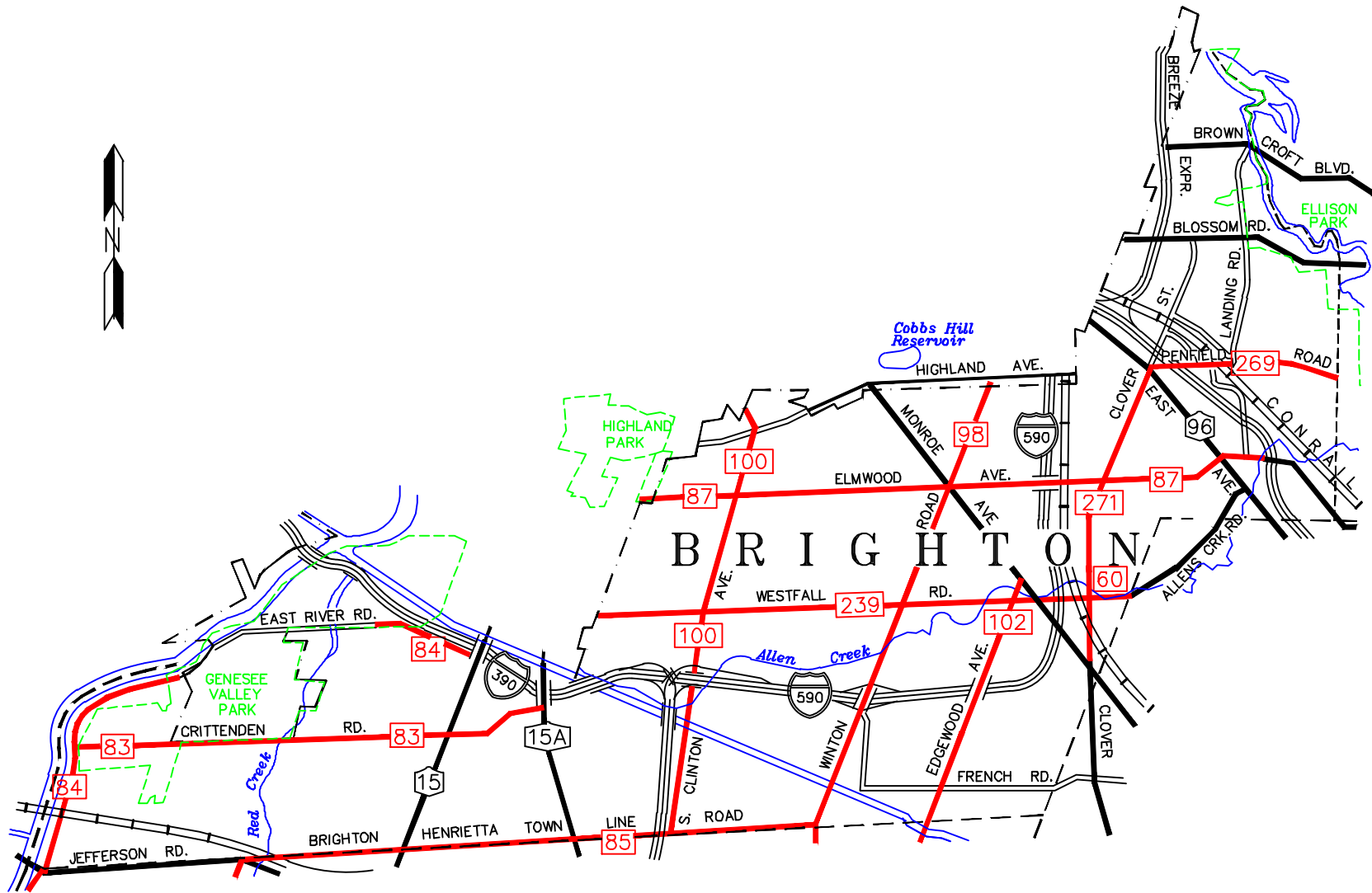
B.I.N	S.I.N	Carried	Crossed	Maint Resp
CULVERT	19-139-712	NORTH ROAD	OATKA CREEK TRIBUTARY	MONROE COUNTY
CULVERT	19-166-016	BEULAH ROAD	OATKA CREEK TRIBUTARY	MONROE COUNTY
3317920	19-174-123	WHEATLAND CENTER ROAD	OATKA CREEK	MONROE COUNTY
3359090	19-176-136	BOWERMAN ROAD	OATKA CREEK	MONROE COUNTY
3317370	19-178-058	TWIN BRIDGE ROAD	OATKA CREEK TRIBUTARY	MONROE COUNTY
3317380	19-178-062	TWIN BRIDGE ROAD	OAKTA CREEK	MONROE COUNTY
CULVERT	19-180-007	MUMFORD ROAD	OATKA CREEK TRIBUTARY	MONROE COUNTY
CULVERT	19-180-241	MUMFORD ROAD	MILL CREEK	MONROE COUNTY
CULVERT	19-245-084	OATKA CREEK ROAD	OATKA CREEK TRIBUTARY	MONROE COUNTY
CULVERT	19-265-019	GEORGE STREET	SPRING CREEK	MONROE COUNTY
CULVERT	19-265-022	GEORGE STREET	SPRING CREEK	MONROE COUNTY
3317360	19-265-039	GEORGE STREET	OATKA CREEK	MONROE COUNTY
3317910	19-555-230	UNION STREET	OAKTA CREEK	MONROE COUNTY
WALL	21-069-076	LINCOLN ROAD	RETAINING WALL @ SW COR. RR	MONROE COUNTY
1069330	01-085-220	BRIGHTON-HENRIETTA T.L. ROAD	N.Y.S. ROUTE 15A	NEW YORK STATE
1070790	01-085-265	BRIGHTON-HENRIETTA T.L. ROAD	INTERSTATE ROUTE 390	NEW YORK STATE
1025970	01-087-257	ELMWOOD AVENUE	INTERSTATE ROUTE 590	NEW YORK STATE
4443100	01-100-069	SOUTH CLINTON AVENUE	ERIE CANAL	NEW YORK STATE
1070920	01-100-100	SOUTH CLINTON AVENUE	INTERSTATE ROUTE 590	NEW YORK STATE
1025940	01-102-091	EDGEWOOD AVENUE	INTERSTATE ROUTE 590	NEW YORK STATE
1048600	02-168-073	PAUL ROAD	INTERSTATE 490	NEW YORK STATE
1095550	02-168-078	PAUL ROAD	INTERSTATE ROUTE 490	NEW YORK STATE
1048620	04-119-126	WESTSIDE DRIVE	INTERSTATE ROUTE 490	NEW YORK STATE
4443110	04-154-052	LEE ROAD	ERIE CANAL	NEW YORK STATE
1048670	04-156-070	WEGMAN ROAD	INTERSTATE ROUTE 490	NEW YORK STATE
1095570	04-156-073	WEGMAN ROAD	INTERSTATE ROUTE 490	NEW YORK STATE
1073170	04-158-102	ELMGROVE ROAD	NEW YORK STATE ROUTE 531	NEW YORK STATE
1074690	04-208-143	MANITOU ROAD	NEW YORK STATE ROUTE 531	NEW YORK STATE
1072370	05-109-316	ENGLISH ROAD	INTERSTATE ROUTE 390	NEW YORK STATE
1062510	05-111-374	RIDGEWAY AVENUE	INTERSTATE ROUTE 390	NEW YORK STATE
1036010	05-126-020	GREENLEAF ROAD	LAKE ONTARIO STATE PARKWAY	NEW YORK STATE
1072410	05-134-117	ISLAND COTTAGE ROAD	LAKE ONTARIO STATE PARKWAY	NEW YORK STATE
4443120	05-136-023	LONG POND ROAD	ERIE CANAL	NEW YORK STATE
1035950	05-136-711	LONG POND ROAD	LAKE ONTARIO STATE PARKWAY	NEW YORK STATE
1072430	05-138-030	LOWDEN POINT ROAD	LAKE ONTARIO STATE PARKWAY	NEW YORK STATE
1035930	05-138-031	LOWDEN POINT ROAD	LAKE ONTARIO STATE PARKWAY	NEW YORK STATE
1035920	05-140-073	EAST MANITOU ROAD	LAKE ONTARIO STATE PARKWAY	NEW YORK STATE
4047410	05-158-062	ELMGROVE ROAD	ERIE CANAL	NEW YORK STATE
4443130	05-208-063	MANITOU ROAD	ERIE CANAL	NEW YORK STATE
1072420	05-267-124	VINTAGE LANE	INTERSTATE ROUTE 390	NEW YORK STATE
1069080	07-071-050	ERIE STATION ROAD	INTERSTATE ROUTE 390	NEW YORK STATE
4443080	07-102-060	EDGEWOOD AVENUE	ERIE CANAL	NEW YORK STATE
1070040	07-263-057	HYLAN DRIVE	INTERSTATE ROUTE 390	NEW YORK STATE
1026070	08-098-042	WINTON ROAD	INTERSTATE ROUTE 590	NEW YORK STATE
1052200	08-114-012	PORTLAND AVENUE	KEELER ST. EXPRESSWAY	NEW YORK STATE
1074710	10-210-119	GILLETT ROAD	NEW YORK STATE ROUTE 531	NEW YORK STATE
4443140	10-210-225	GILLETT ROAD	ERIE CANAL	NEW YORK STATE
4443590	10-212-052	WASHINGTON STREET	ERIE CANAL	NEW YORK STATE
4443050	13-021-088	AYRAULT ROAD	ERIE CANAL	NEW YORK STATE
4443060	13-038-005	MARSH ROAD	ERIE CANAL	NEW YORK STATE
4443010	13-044-056	LYNDON ROAD	ERIE CANAL	NEW YORK STATE
4443020	13-050-439	TURK HILL ROAD	ERIE CANAL	NEW YORK STATE
1048940	14-035-053	GOLF AVENUE	INTERSTATE ROUTE 490	NEW YORK STATE
1048580	15-194-210	ATTRIDGE ROAD	INTERSTATE ROUTE 490	NEW YORK STATE
1063990	15-194-211	ATTRIDGE ROAD	INTERSTATE ROUTE 490	NEW YORK STATE
1070280	16-063-145	HONEOYE FALLS ROAD NO.6	INTERSTATE ROUTE 390	NEW YORK STATE
4443210	17-236-382	REDMAN ROAD	ERIE CANAL	NEW YORK STATE
1052090	18-016-124	BAY ROAD	IRONDEQUOIT-WAYNE EXPRESSWAY	NEW YORK STATE
1052129	18-018-120	FIVE MILE LINE ROAD	IRONDEQUOIT WAYNE EXPRESSWAY	NEW YORK STATE

**Sorted by Maintenance Responsibility and S.I.N.**

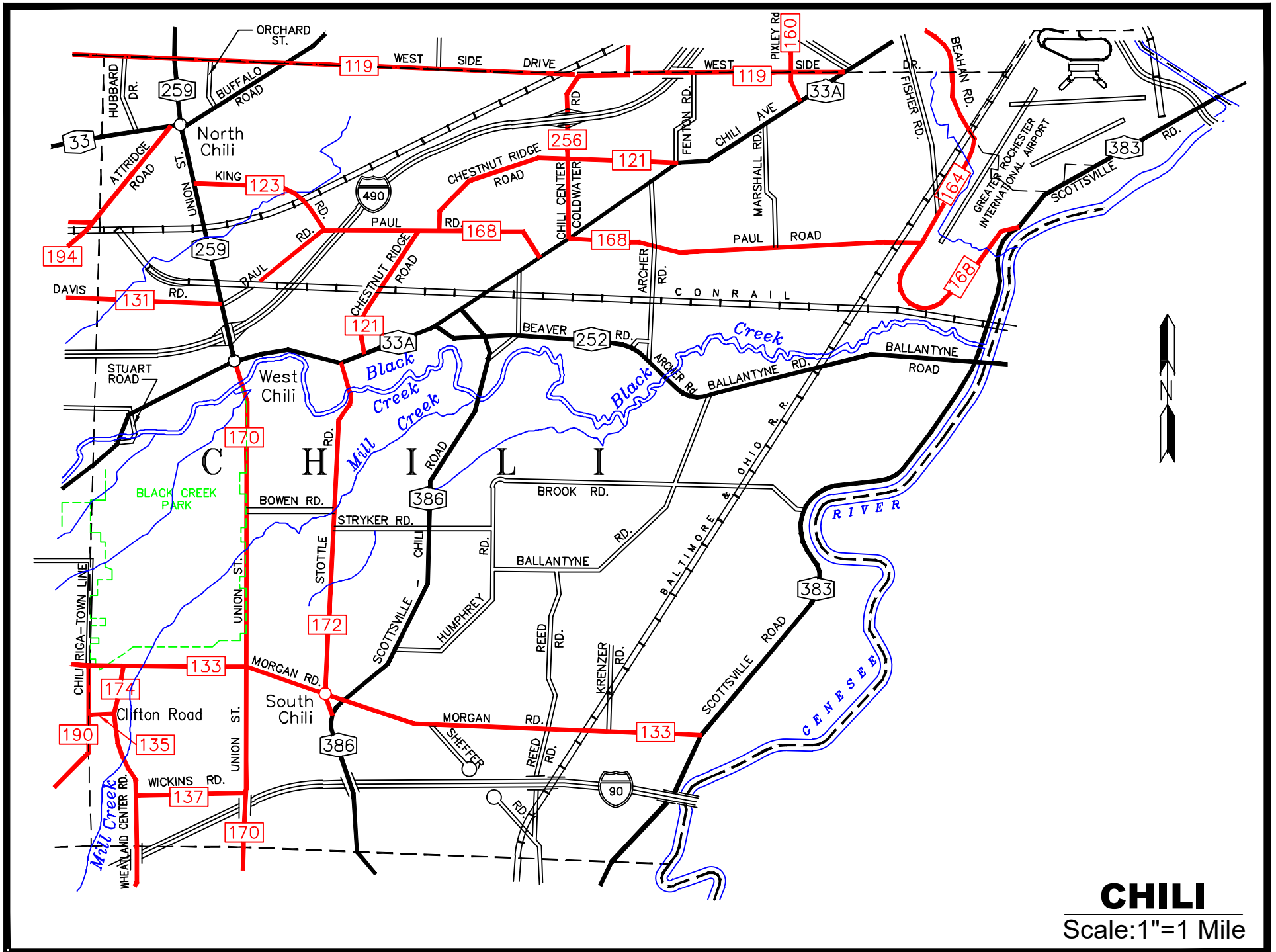
<b>B.I.N</b>	<b>S.I.N</b>	<b>Carried</b>	<b>Crossed</b>	<b>Maint Resp</b>
3317120	20-255-025	O'RORKE MEMORIAL BRIDGE	GENESEE RIVER	NEW YORK STATE
3317950	15-444-040	BEECHWOOD DRIVE	BLACK CREEK TRIBUTARY	PARKS
5510860	02-170-029	UNION STREET	NEW YORK STATE THRUWAY	THRUWAY
5510900	07-084-187	EAST RIVER ROAD	NEW YORK STATE THRUWAY	THRUWAY
5510870	07-088-211	MIDDLE ROAD	NEW YORK STATE THRUWAY	THRUWAY
5510880	07-092-217	PINNACLE ROAD	NEW YORK STATE THRUWAY	THRUWAY
5510890	09-066-638	WEST BLOOMFIELD ROAD	NEW YORK STATE THRUWAY	THRUWAY
5510910	09-070-171	MILE SQUARE ROAD	NEW YORK STATE THRUWAY	THRUWAY
5510830	19-166-160	BEULAH ROAD	NEW YORK STATE THRUWAY	THRUWAY
5510850	19-174-343	WHEATLAND CENTER ROAD	NEW YORK STATE THRUWAY	THRUWAY
5510840	19-188-032	WINSLOW ROAD	NEW YORK STATE THRUWAY	THRUWAY

# TOWN MAPS

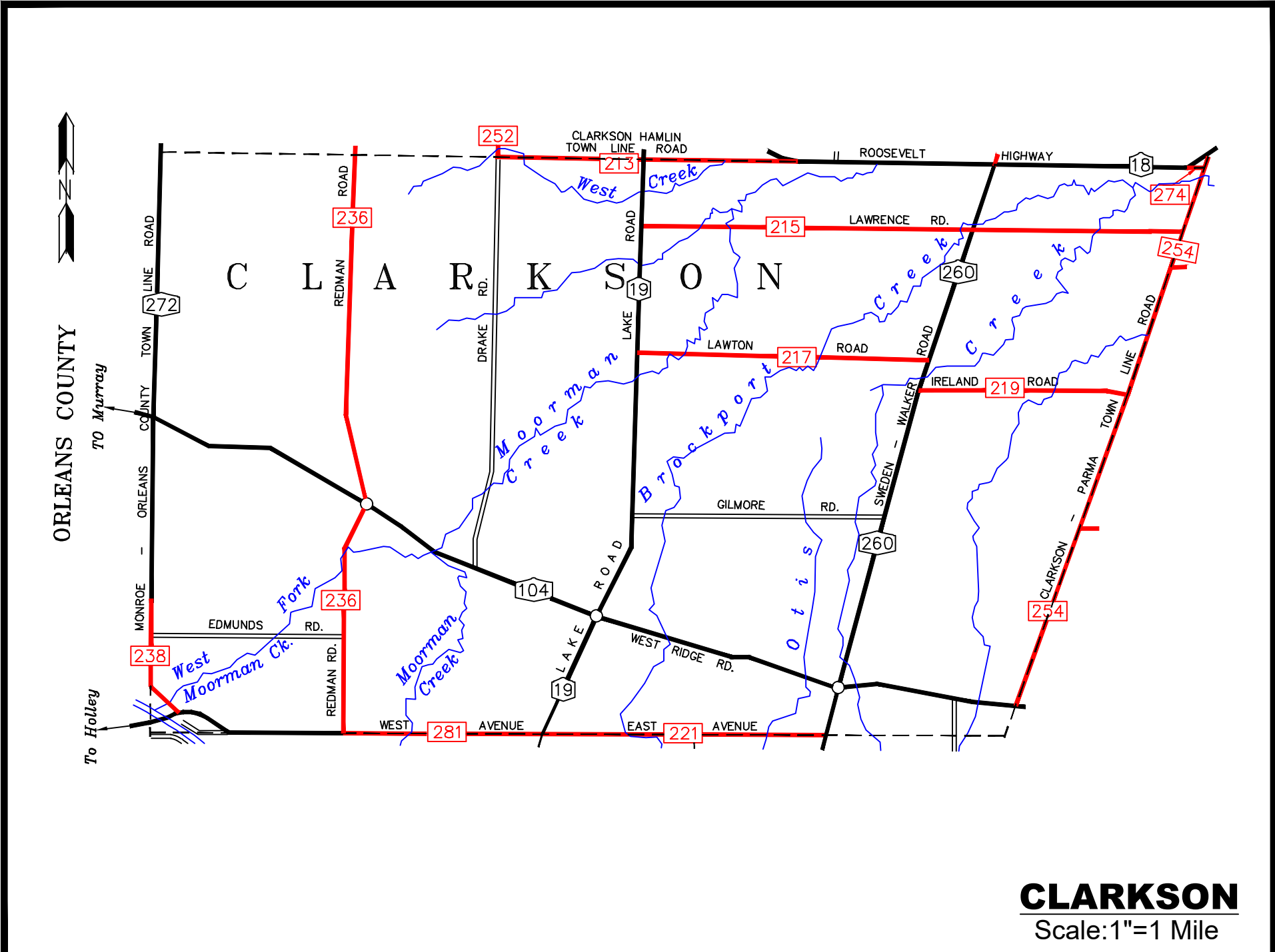
S  
E  
C  
T  
I  
O  
N  
5

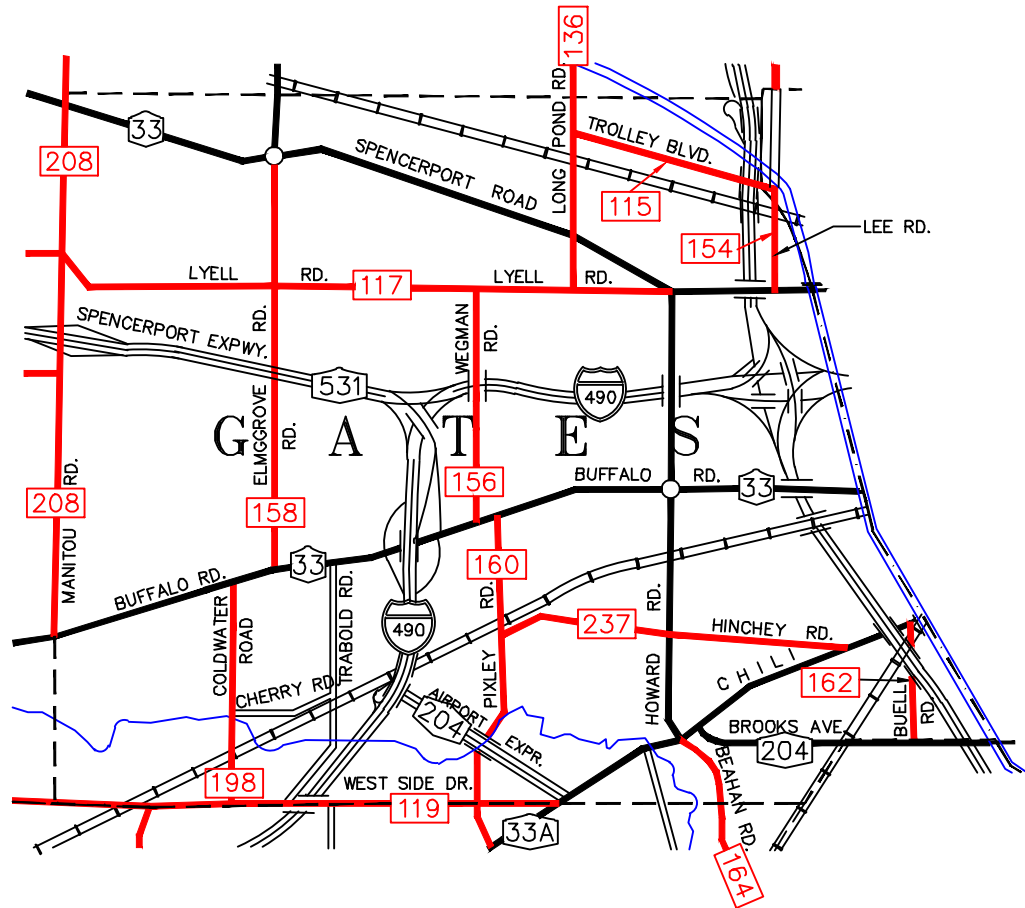
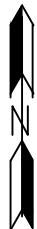


**BRIGHTON**  
Scale: 1"=1 Mile

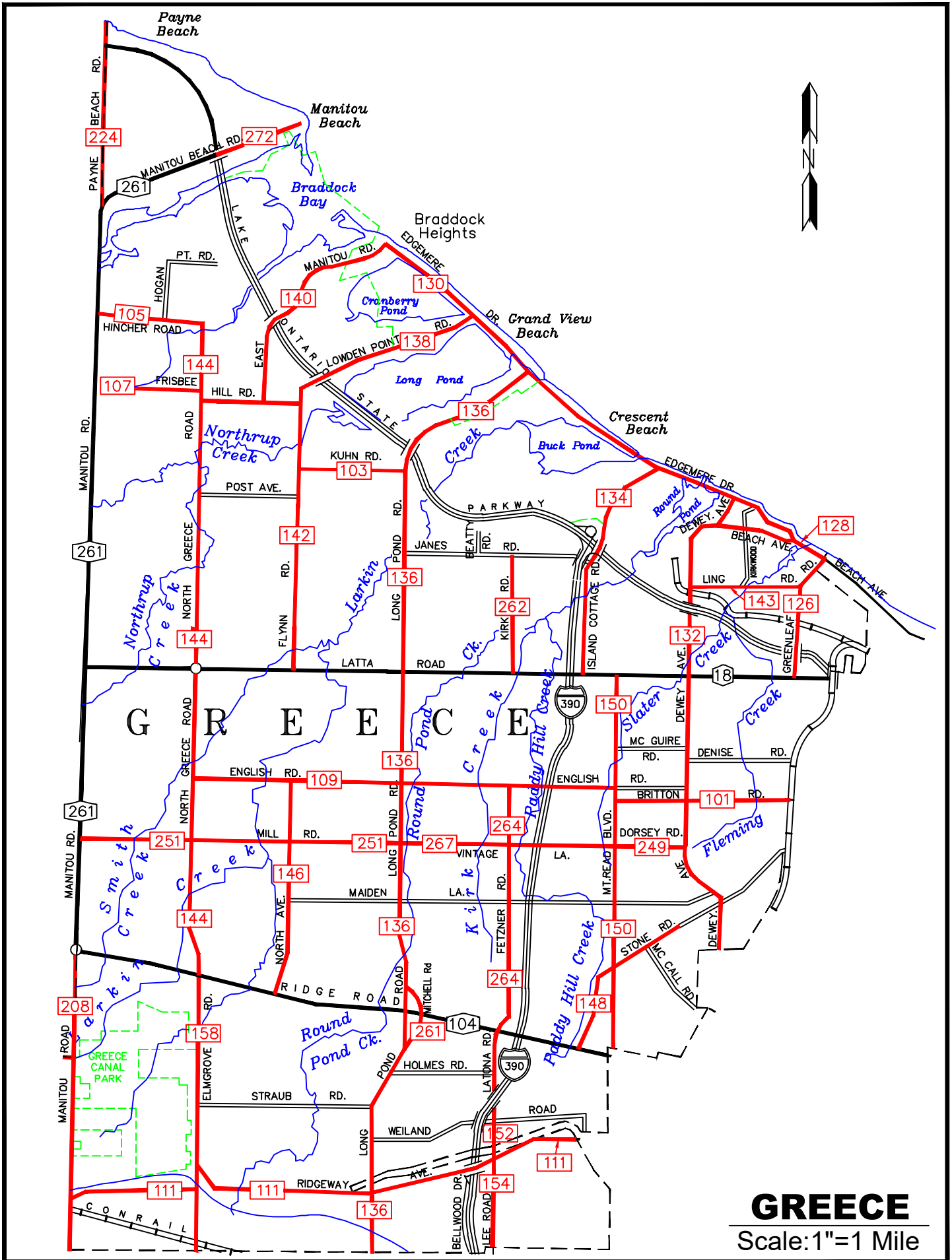




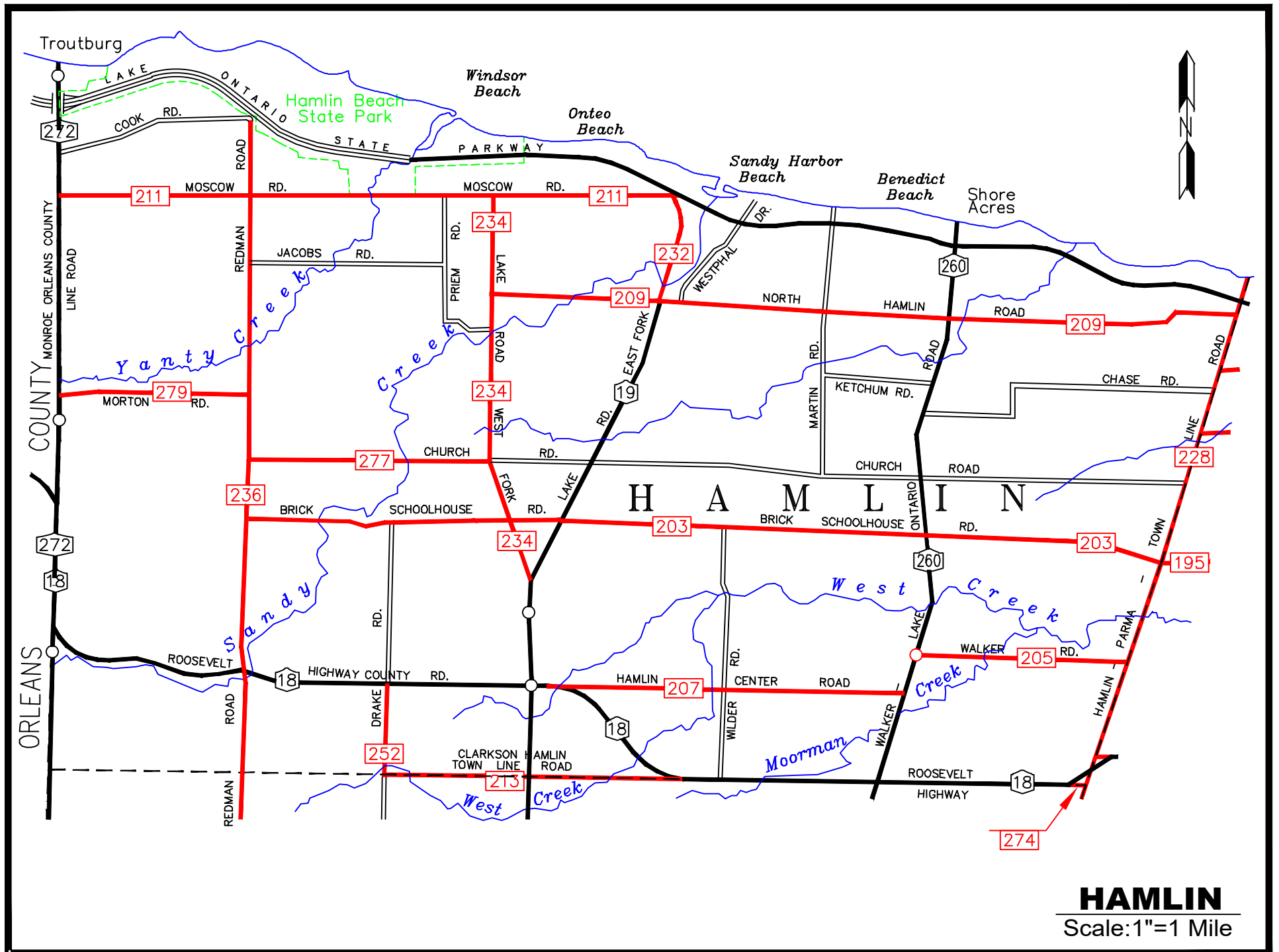




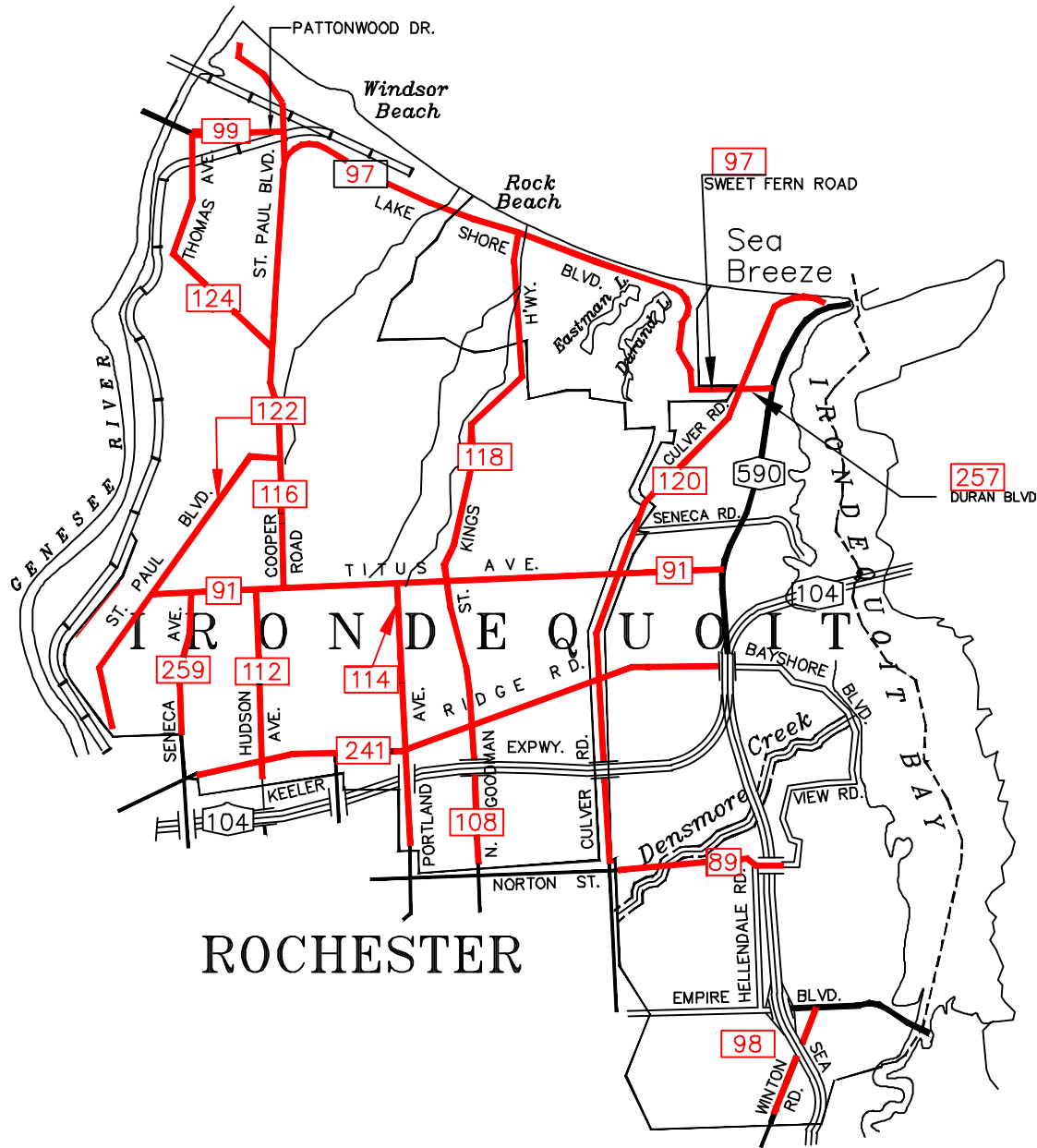
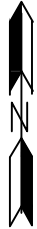
**GATES**  
Scale: 1"=1 Mile



**GREECE**  
Scale: 1"=1 Mile

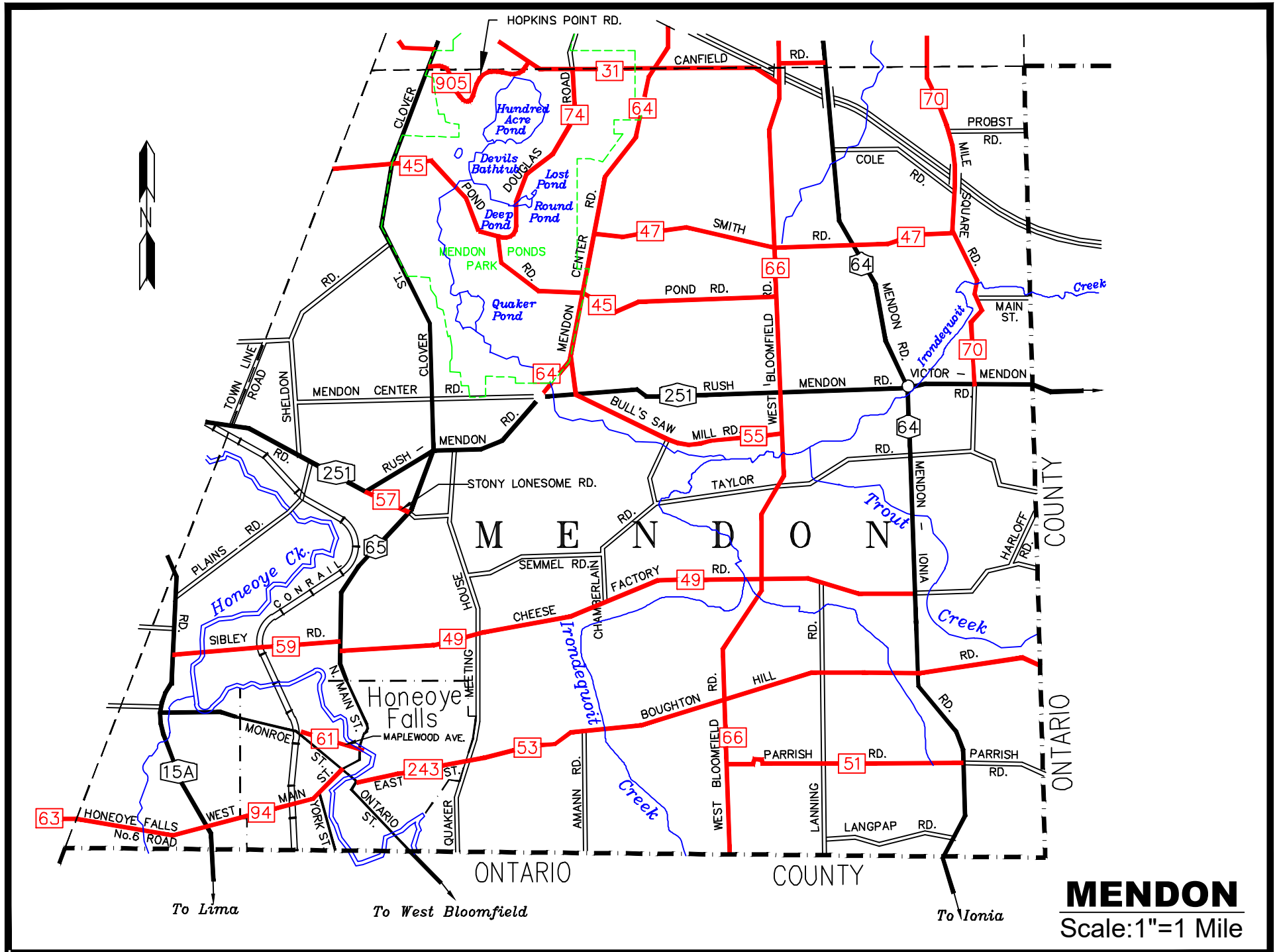




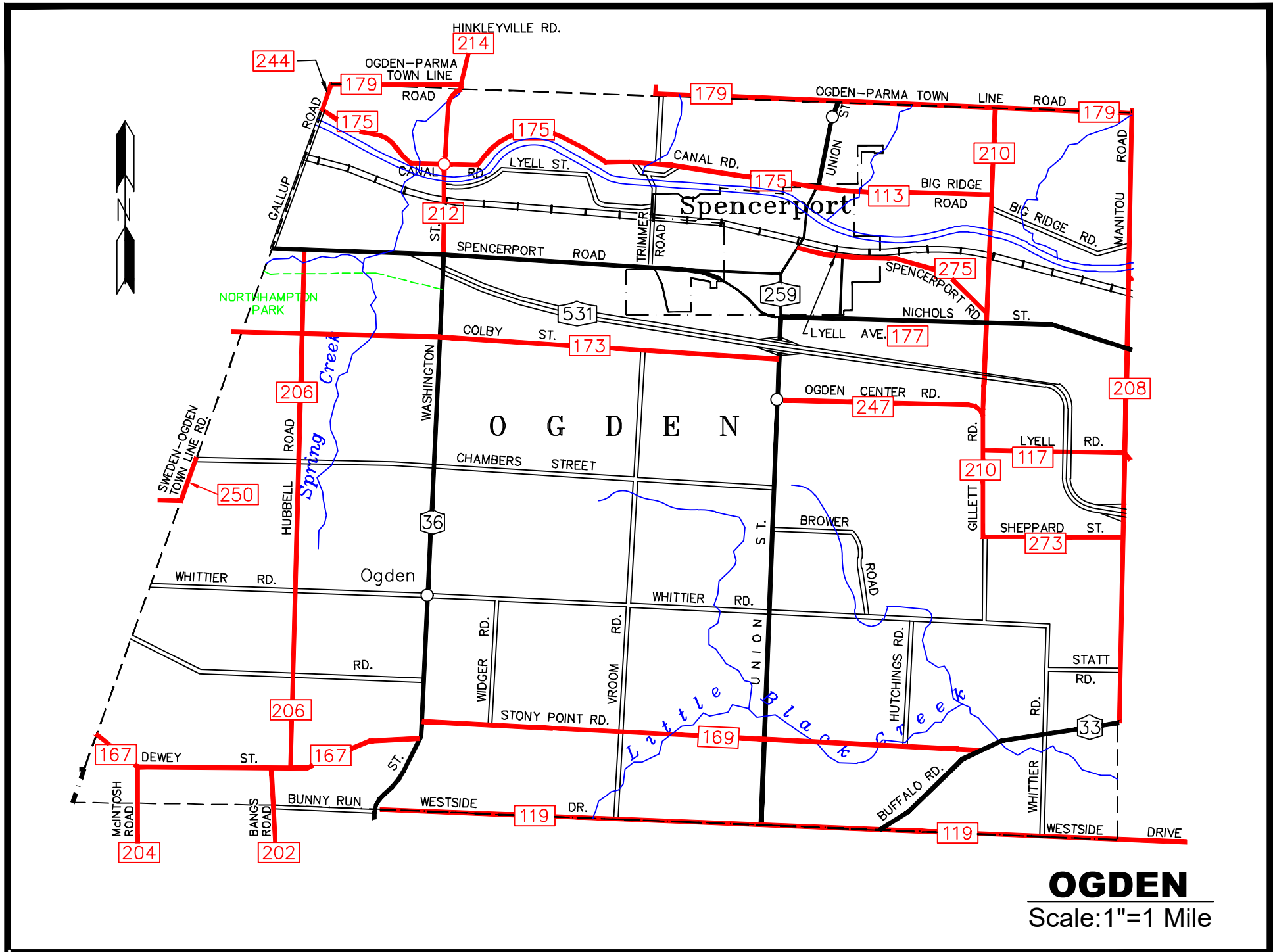


# IRONDEQUOIT

Scale: 1"=1 Mile

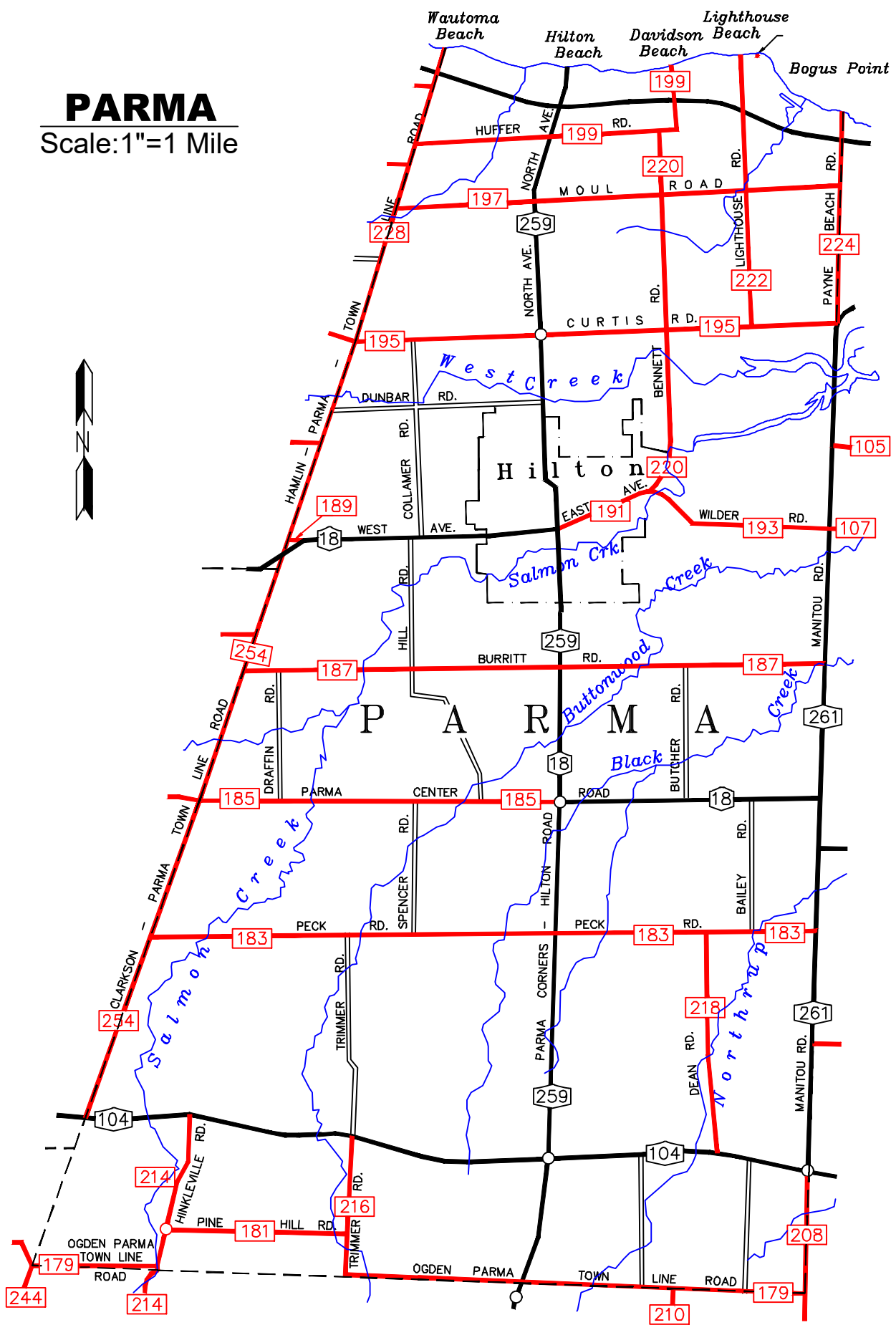


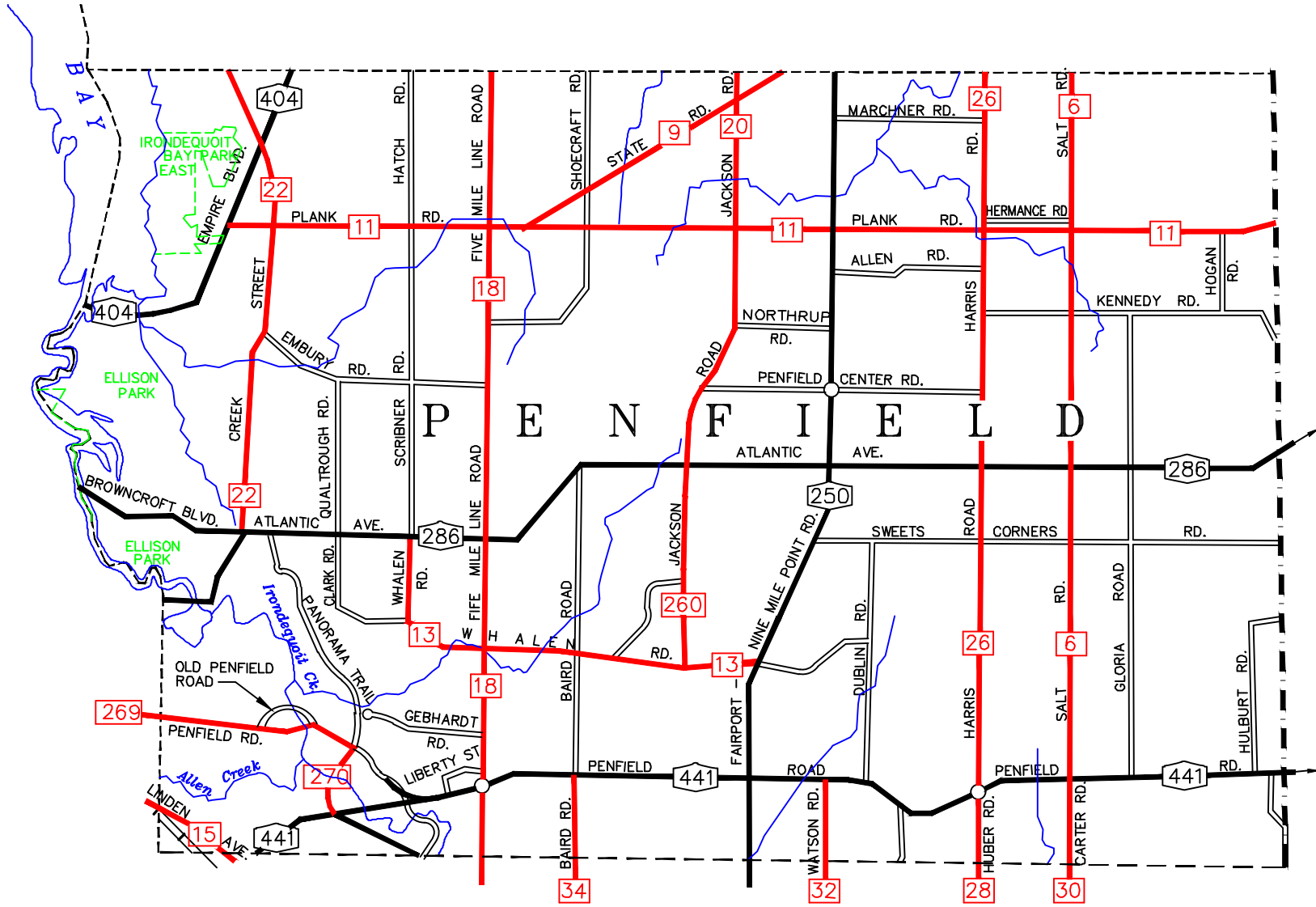




# PARMA

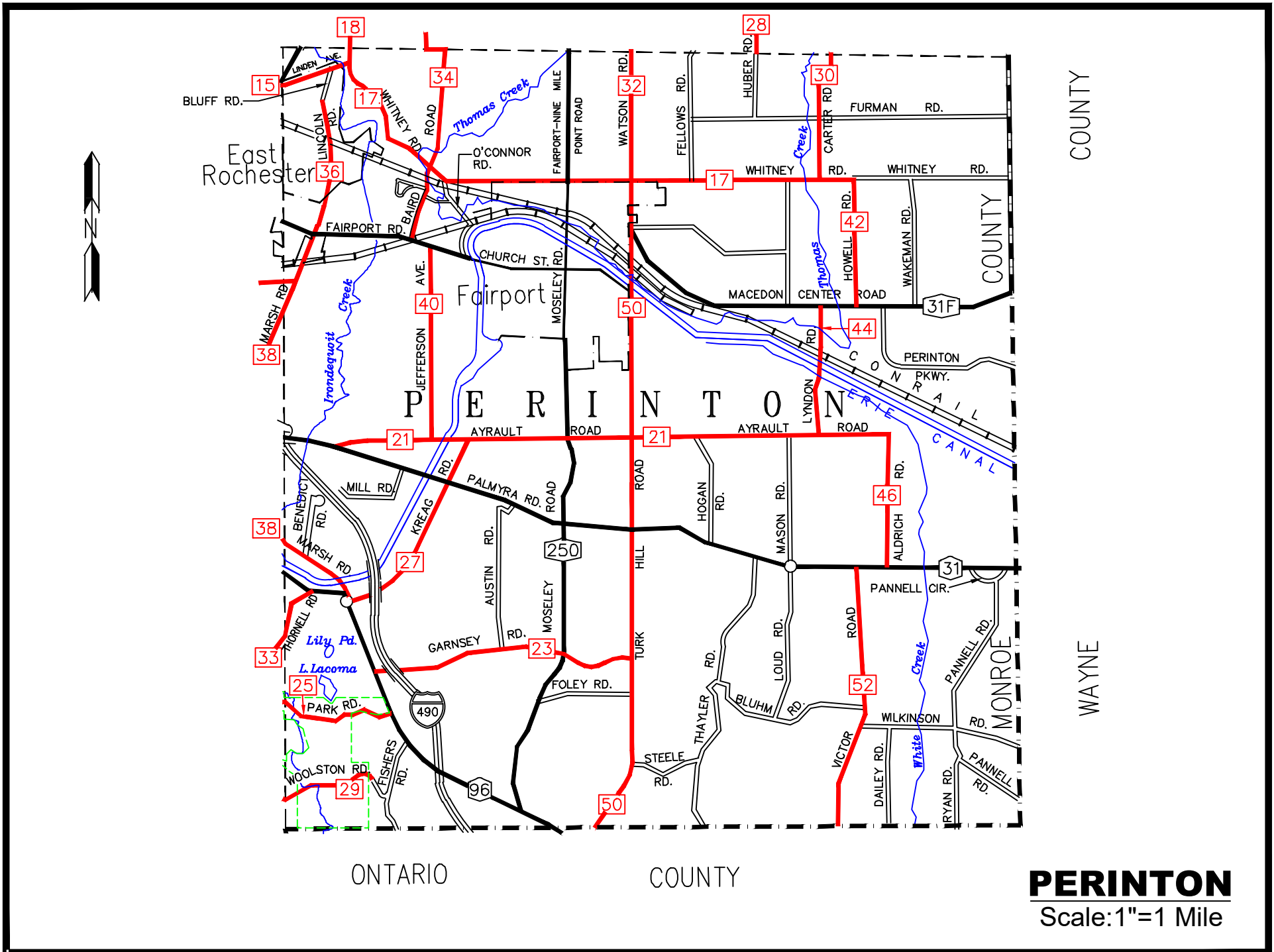
Scale: 1"=1 Mile



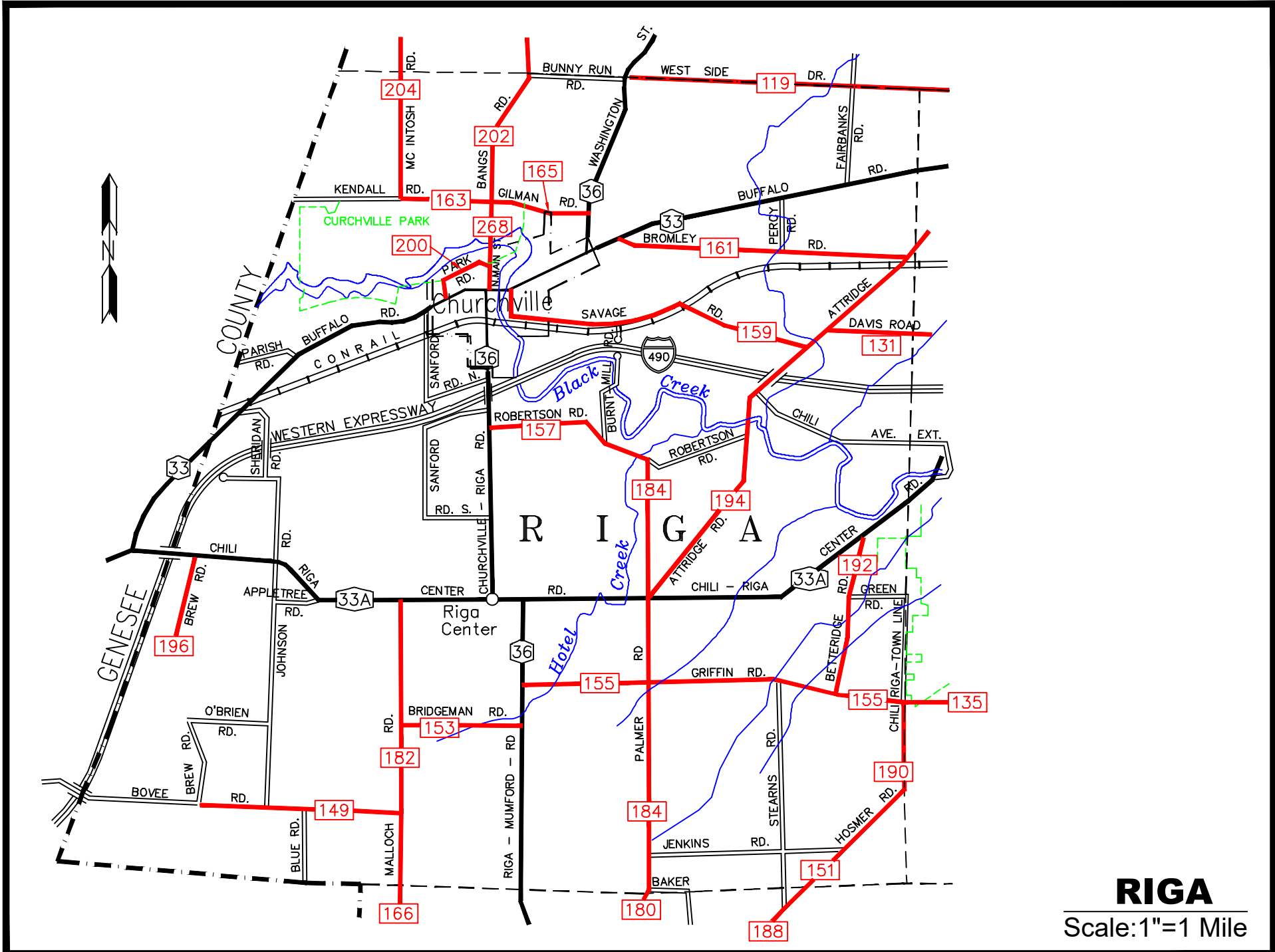


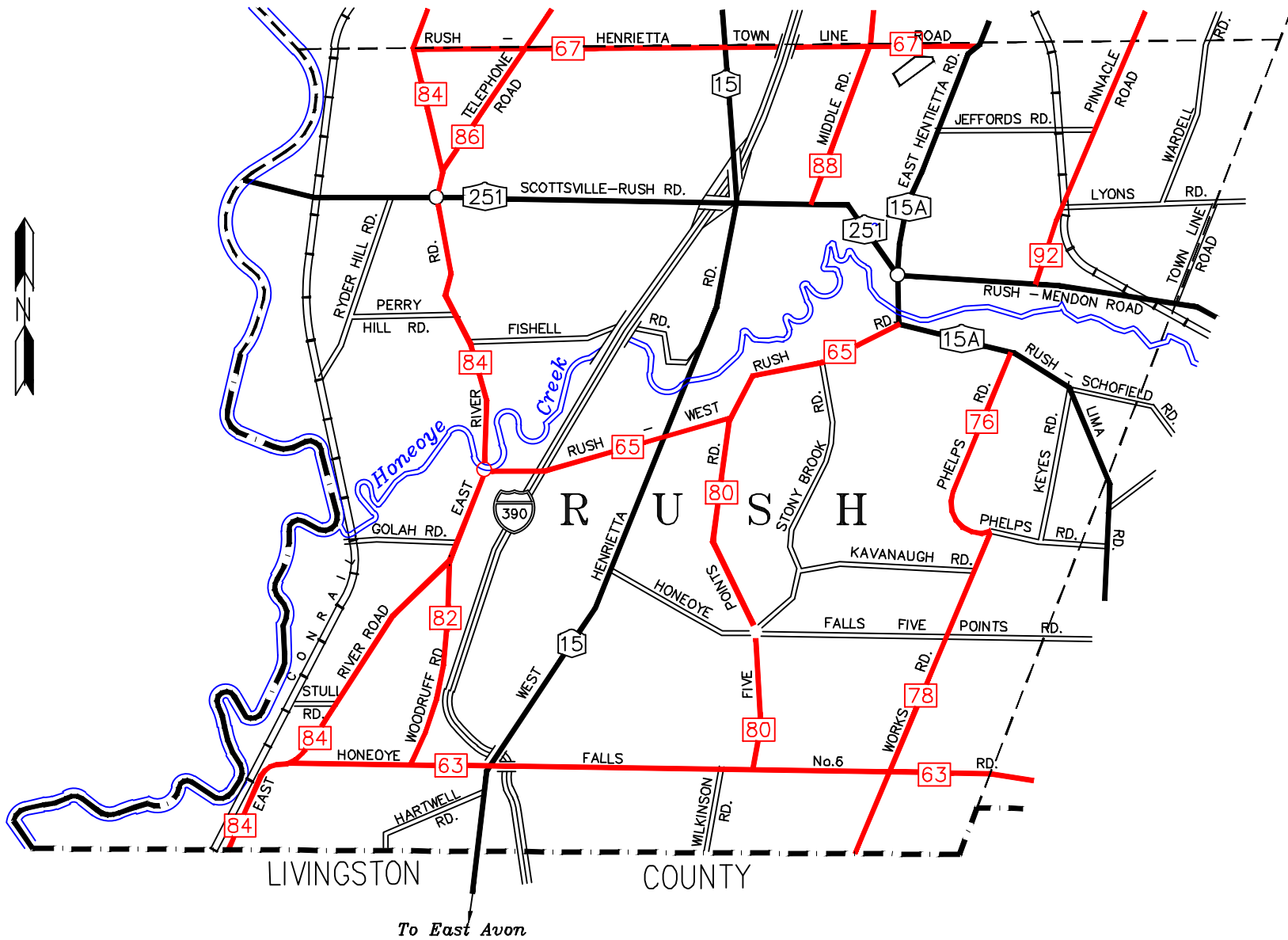
# PENFIELD

Scale: 1"=1 Mile



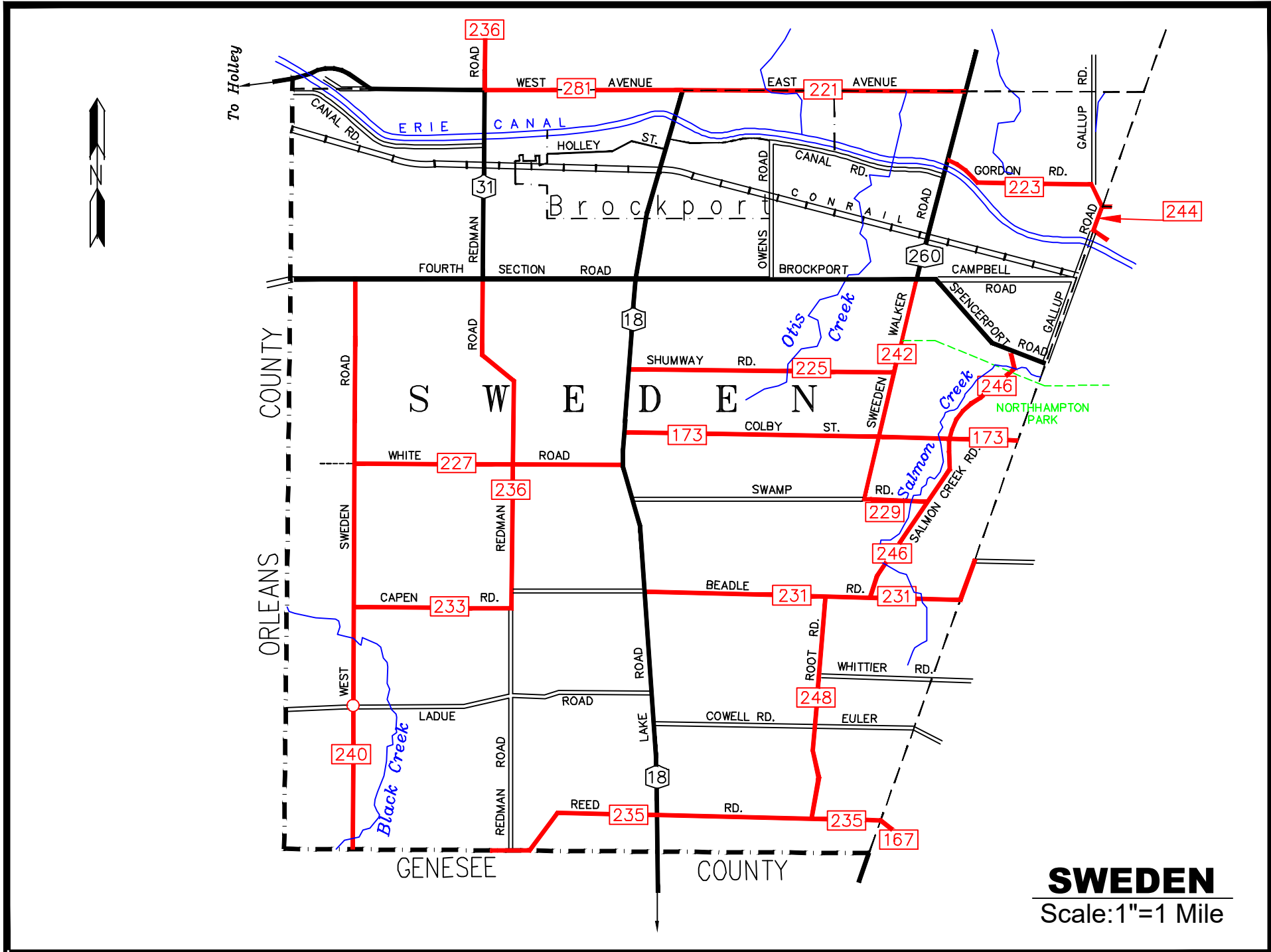


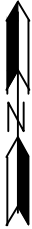




**RUSH**  
 Scale: 1"=1 Mile

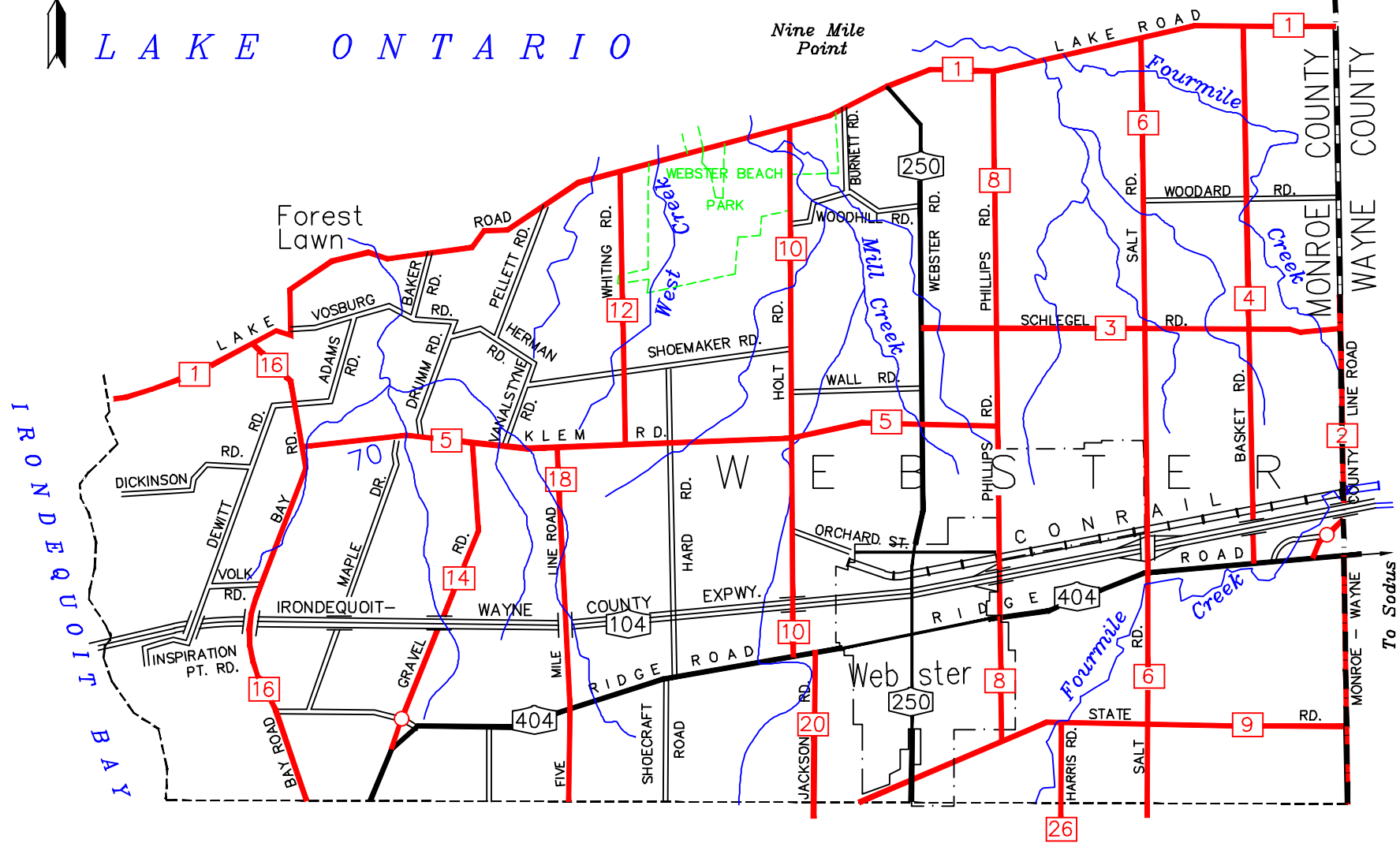






# LAKE ONTARIO

Nine Mile Point



**WEBSTER**  
 Scale: 1"=1 Mile



# MONROE



# COUNTY

**Sorted by S.I.N.**

<b>S.I.N</b>	<b>B.I.N</b>	<b>Carried</b>	<b>Crossed</b>	<b>Town</b>
01-083-110	3361580	CRITTENDEN ROAD	RED CREEK TRIBUTARY	BRIGHTON
01-083-138	3317420	CRITTENDEN ROAD	RED CREEK	BRIGHTON
01-085-015	3316970	BRIGHTON-HENRIETTA T.L. ROAD	RED CREEK	BRIGHTON
01-085-220	1069330	BRIGHTON-HENRIETTA T.L. ROAD	N.Y.S. ROUTE 15A	BRIGHTON
01-085-249	CULVERT	BRIGHTON-HENRIETTA T.L. ROAD	ALLEN CREEK TRIBUTARY	BRIGHTON
01-085-265	1070790	BRIGHTON-HENRIETTA T.L. ROAD	INTERSTATE ROUTE 390	BRIGHTON
01-085-339	3368040	BRIGHTON-HENRIETTA T.L. ROAD	ALLEN CREEK	BRIGHTON
01-087-080	CULVERT	ELMWOOD AVENUE	ALLEN CREEK TRIBUTARY	BRIGHTON
01-087-215	CULVERT	ELMWOOD AVENUE	ALLEN CREEK TRIBUTARY	BRIGHTON
01-087-257	1025970	ELMWOOD AVENUE	INTERSTATE ROUTE 590	BRIGHTON
01-087-302	CULVERT	ELMWOOD AVENUE	ALLEN CREEK TRIBUTARY	BRIGHTON
01-098-006	3368050	WINTON ROAD	ALLEN CREEK	BRIGHTON
01-098-017	CULVERT	WINTON ROAD	ALLEN CREEK TRIBUTARY	BRIGHTON
01-098-026	4443090	WINTON ROAD	ERIE CANAL	BRIGHTON
01-098-032	CULVERT	WINTON ROAD	ALLEN CREEK TRIBUTARY	BRIGHTON
01-098-130	CULVERT	WINTON ROAD	ALLEN CREEK TRIBUTARY	BRIGHTON
01-098-212	CULVERT	WINTON ROAD	ALLEN CREEK TRIBUTARY	BRIGHTON
01-100-069	4443100	CLINTON AVENUE SOUTH	ERIE CANAL	BRIGHTON
01-100-100	1070920	CLINTON AVENUE SOUTH	INTERSTATE ROUTE 590	BRIGHTON
01-102-091	1025940	EDGEWOOD AVENUE	INTERSTATE ROUTE 590	BRIGHTON
01-102-162	3317400	EDGEWOOD AVENUE	ALLEN CREEK	BRIGHTON
01-239-245	3317410	WESTFALL ROAD	ALLEN CREEK	BRIGHTON
01-271-010	CULVERT	CLOVER STREET	ALLEN CREEK TRIBUTARY	BRIGHTON
01-271-017	CULVERT	CLOVER STREET	ALLEN CREEK TRIBUTARY	BRIGHTON
01-271-050	1029000	CLOVER STREET	ALLEN CREEK	BRIGHTON
01-271-075	CULVERT	CLOVER STREET	ALLEN CREEK TRIBUTARY	BRIGHTON
01-271-115	CULVERT	CLOVER STREET	ALLEN CREEK TRIBUTARY	BRIGHTON
01-666-001	2211050	CORWIN ROAD	IRONDEQUOIT CREEK	BRIGHTON
02-121-059	3359980	CHESTNUT RIDGE ROAD	CSX RAILROAD	CHILI
02-123-073	CULVERT	KING ROAD	BLACK CREEK TRIBUTARY	CHILI
02-131-016	CULVERT	DAVIS ROAD	BLACK CREEK TRIBUTARY	CHILI
02-133-042	CULVERT	MORGAN ROAD	MILL CREEK	CHILI
02-133-099	CULVERT	MORGAN ROAD	BLACK CREEK TRIBUTARY	CHILI
02-133-254	CULVERT	MORGAN ROAD	BLACK CREEK TRIBUTARY	CHILI
02-133-396	CULVERT	MORGAN ROAD	BLACK CREEK TRIBUTARY	CHILI
02-164-078	3317450	BEAHAN ROAD	LITTLE BLACK CREEK	CHILI
02-168-073	1048600	PAUL ROAD	INTERSTATE 490	CHILI
02-168-078	1095550	PAUL ROAD	INTERSTATE ROUTE 490	CHILI
02-168-322	CULVERT	PAUL ROAD	BLACK CREEK TRIBUTARY ('08)	CHILI
02-168-348	CULVERT	PAUL ROAD	BLACK CREEK TRIB ('08)	CHILI
02-168-349	CULVERT	PAUL ROAD	BLACK CREEK TRIB ('08)	CHILI
02-168-350	CULVERT	PAUL ROAD	BLACK CREEK TRIB ('08)	CHILI
02-168-437	CULVERT	PAUL ROAD	BLACK CREEK TRIB ('08)	CHILI
02-168-438	CULVERT	PAUL ROAD	BLACK CREEK TRIB ('08)	CHILI
02-168-649	1043430	PAUL ROAD	LITTLE BLACK CREEK ('08)	CHILI
02-170-029	5510860	UNION STREET	NEW YORK STATE THRUWAY	CHILI
02-170-111	CULVERT	UNION STREET	MILL CREEK TRIBUTARY	CHILI
02-170-226	CULVERT	UNION STREET	MILL CREEK	CHILI
02-170-351	CULVERT	UNION STREET	BLACK CREEK TRIBUTARY	CHILI
02-170-364	3317430	UNION STREET	BLACK CREEK	CHILI
02-172-001	CULVERT	STOTTLE ROAD	BLACK CREEK TRIBUTARY	CHILI
02-172-160	CULVERT	STOTTLE ROAD	MILL CREEK	CHILI
02-172-212	CULVERT	STOTTLE ROAD	BLACK CREEK TRIBUTARY	CHILI
02-172-258	3317470	STOTTLE ROAD	BLACK CREEK	CHILI
02-174-070	CULVERT	WHEATLAND CENTER ROAD	MILL CREEK	CHILI

02-174-114	CULVERT	WHEATLAND CENTER ROAD	MILL CREEK	CHILI
02-555-020	3316980	STUART ROAD	BLACK CREEK	CHILI
03-215-046	CULVERT	LAWRENCE ROAD	MORMAN CREEK	CLARKSON
03-215-067	3316990	LAWRENCE ROAD	MORMAN CREEK	CLARKSON
03-215-157	CULVERT	LAWRENCE ROAD	MOORMAN CREEK TRIBUTARY	CLARKSON
03-215-248	3317000	LAWRENCE ROAD	BROCKPORT CREEK	CLARKSON
03-215-358	3317010	LAWRENCE ROAD	OTIS CREEK	CLARKSON
03-217-037	3317030	LAWTON ROAD	MOORMAN CREEK	CLARKSON
03-217-137	CULVERT	LAWTON ROAD	BROCKPORT CREEK	CLARKSON
03-219-058	CULVERT	IRELAND ROAD	OTIS CREEK TRIBUTARY	CLARKSON
03-219-105	3317020	IRELAND ROAD	SALMON CREEK	CLARKSON
03-219-144	CULVERT	IRELAND ROAD	OTIS CREEK TRIBUTARY	CLARKSON
03-221-018	CULVERT	EAST AVENUE	BROCKPORT CREEK	CLARKSON
03-221-068	CULVERT	EAST AVENUE	BROCKPORT CREEK	CLARKSON
03-221-180	CULVERT	EAST AVENUE	OTIS CREEK TRIBUTARY	CLARKSON
03-236-025	CULVERT	REDMAN ROAD	MORMAN CREEK	CLARKSON
03-236-141	CULVERT	REDMAN ROAD	WEST FORK CREEK	CLARKSON
03-236-179	CULVERT	REDMAN ROAD	SANDY CREEK TRIBUTARY	CLARKSON
03-236-328	CULVERT	REDMAN ROAD	WEST CREEK	CLARKSON
03-236-344	CULVERT	REDMAN ROAD	WEST CREEK TRIBUTARY	CLARKSON
03-236-386	CULVERT	REDMAN ROAD	WEST CREEK TRIBUTARY	CLARKSON
03-281-024	CULVERT	WEST AVENUE	BROCKPORT CREEKTRIB('08)	CLARKSON
03-281-053	CULVERT	WEST AVENUE	BROCKPORT CREEKTRIB('08)	CLARKSON
03-555-025	3317480	GILMORE ROAD	BROCKPORT CREEK	CLARKSON
03-555-064	2211080	DRAKE ROAD	MORMAN CREEK	CLARKSON
04-119-126	1048620	WESTSIDE DRIVE	INTERSTATE ROUTE 490	GATES
04-154-052	4443110	LEE ROAD	ERIE CANAL	GATES
04-156-005	CULVERT	WEGMAN ROAD	LITTLE BLACK CREEK TRIBUTARY	GATES
04-156-070	1048670	WEGMAN ROAD	INTERSTATE ROUTE 490	GATES
04-156-073	1095570	WEGMAN ROAD	INTERSTATE ROUTE 490	GATES
04-158-102	1073170	ELMGROVE ROAD	NEW YORK STATE ROUTE 531	GATES
04-158-164	CULVERT	ELMGROVE ROAD	ELMFORD CREEK TRIBUTARY	GATES
04-160-059	3317040	PIXLEY ROAD	LITTLE BLACK CREEK	GATES
04-198-010	CULVERT	COLDWATER ROAD	LITTLE BLACK CREEK ('08)	GATES
04-198-045	1043310	COLDWATER ROAD	LITTLE BLACK CREEK ('08)	GATES
04-208-143	1074690	MANITOU ROAD	NEW YORK STATE ROUTE 531	GATES
04-555-045	3317490	TRABOLD ROAD	LITTLE BLACK CREEK	GATES
04-666-020	2257850	HARPINGTON DRIVE	LITTLE BLACK CREEK	GATES
05-101-122	CULVERT	BRITTON ROAD	FLEMING CREEK	GREECE
05-107-025	3317070	FRISBEE HILL ROAD	BUTTONWOOD CREEK	GREECE
05-109-042	CULVERT	ENGLISH ROAD	LARKIN CREEK TRIBUTARY	GREECE
05-109-066	3370050	ENGLISH ROAD	LARKIN CREEK	GREECE
05-109-152	CULVERT	ENGLISH ROAD	ROUND POND CREEK TRIBUTARY	GREECE
05-109-166	CULVERT	ENGLISH ROAD	ROUND POND CREEK TRIBUTARY	GREECE
05-109-197	CULVERT	ENGLISH ROAD	ROUND POND CREEK TRIBUTARY	GREECE
05-109-255	CULVERT	ENGLISH ROAD	KIRK CREEK	GREECE
05-109-311	CULVERT	ENGLISH ROAD	PADDY HILL CREEK	GREECE
05-109-316	1072370	ENGLISH ROAD	INTERSTATE ROUTE 390	GREECE
05-111-159	CULVERT	RIDGEWAY AVENUE	ROUND POND TRIBUTARY	GREECE
05-111-215	CULVERT	RIDGEWAY AVENUE	ROUND POND TRIBUTARY	GREECE
05-111-237	CULVERT	RIDGEWAY AVENUE	ROUND POND TRIBUTARY	GREECE
05-111-374	1062510	RIDGEWAY AVENUE	INTERSTATE ROUTE 390	GREECE
05-111-416	3211140	RIDGEWAY AVENUE	KODAK ROAD (PRIVATE)	GREECE
05-126-020	1036010	GREENLEAF ROAD	LAKE ONTARIO STATE PARKWAY	GREECE
05-128-082	3361650	BEACH AVENUE	SLATER CREEK	GREECE
05-130-147	3317560	EDGEMERE DRIVE	LONG POND OUTLET	GREECE
05-130-292	3317570	EDGEMERE DRIVE	BUCK POND OUTLET	GREECE
05-130-350	3211130	EDGEMERE DRIVE	ROUND POND OUTLET	GREECE

05-132-100	CULVERT	DEWEY AVENUE	FLEMING CREEK	GREECE
05-132-283	CULVERT	DEWEY AVENUE	SLATER CREEK	GREECE
05-134-066	3317080	ISLAND COTTAGE ROAD	ROUND POND CREEK	GREECE
05-134-117	1072410	ISLAND COTTAGE ROAD	LAKE ONTARIO STATE PARKWAY	GREECE
05-136-023	4443120	LONG POND ROAD	ERIE CANAL	GREECE
05-136-256	CULVERT	LONG POND ROAD	ROUND POND CREEK	GREECE
05-136-465	3368060	LONG POND ROAD	ROUND POND CREEK	GREECE
05-136-628	3317580	LONG POND ROAD	LARKIN CREEK	GREECE
05-136-648	CULVERT	LONG POND ROAD	LARKIN CREEK TRIBUTARY	GREECE
05-136-689	CULVERT	LONG POND ROAD	LARKIN CREEK TRIBUTARY	GREECE
05-136-711	1035950	LONG POND ROAD	LAKE ONTARIO STATE PARKWAY	GREECE
05-138-030	1072430	LOWDEN POINT ROAD	LAKE ONTARIO STATE PARKWAY	GREECE
05-138-031	1035930	LOWDEN POINT ROAD	LAKE ONTARIO STATE PARKWAY	GREECE
05-138-176	3317610	LOWDEN POINT ROAD	CRANBERRY POND OUTLET	GREECE
05-140-073	1035920	EAST MANITOU ROAD	LAKE ONTARIO STATE PARKWAY	GREECE
05-142-019	CULVERT	FLYNN ROAD	SMITH CREEK	GREECE
05-142-086	CULVERT	FLYNN ROAD	LARKIN CREEK TRIBUTARY	GREECE
05-142-195	3317590	FLYNN ROAD	NORTHRUP CREEK	GREECE
05-142-227	CULVERT	FLYNN ROAD	NORTHRUP CREEK TRIBUTARY	GREECE
05-143-045	2211110	LING ROAD	SLATER CREEK	GREECE
05-144-019	3368080	NA	LARKIN CREEK	GREECE
05-144-188	CULVERT	NORTH GREECE ROAD	SMITH CREEK	GREECE
05-144-361	3317500	NORTH GREECE ROAD	NORTHRUP CREEK	GREECE
05-144-399	3317510	NORTH GREECE ROAD	NORTHRUP CREEK	GREECE
05-144-428	3317520	NORTH GREECE ROAD	NORTHRUP CREEK	GREECE
05-144-454	3317530	NORTH GREECE ROAD	NORTHRUP CREEK	GREECE
05-144-461	3317050	NORTH GREECE ROAD	BLACK CREEK	GREECE
05-144-532	CULVERT	NORTH GREECE ROAD	BUTTONWOOD CREEK TRIBUTARY	GREECE
05-144-566	3317060	NORTH GREECE ROAD	BUTTONWOOD CREEK	GREECE
05-150-298	CULVERT	MT. READ BOULEVARD	SLATER CREEK	GREECE
05-152-040	CULVERT	LATONA ROAD	PADDY HILL CREEK	GREECE
05-152-049	CULVERT	LATONA ROAD	PADDY HILL CREEK	GREECE
05-158-062	4047410	ELMGROVE ROAD	ERIE CANAL	GREECE
05-208-063	4443130	MANITOU ROAD	ERIE CANAL	GREECE
05-208-172	CULVERT	MANITOU ROAD	LARKIN CREEK	GREECE
05-208-238	CULVERT	MANITOU ROAD	SMITH CREEK	GREECE
05-251-024	CULVERT	MILL ROAD	SMITH CREEK TRIBUTARY	GREECE
05-251-045	CULVERT	MILL ROAD	SMITH CREEK	GREECE
05-251-069	CULVERT	MILL ROAD	LARKIN CREEK	GREECE
05-251-157	3370060	MILL ROAD	LARKIN CREEK	GREECE
05-251-269	CULVERT	MILL ROAD	ROUND POND CREEK TRIBUTARY	GREECE
05-262-038	CULVERT	KIRK ROAD	ROUND POND CREEK	GREECE
05-262-041	3317540	KIRK ROAD	ROUND POND CREEK TRIBUTARY	GREECE
05-267-006	3367000	VINTAGE LANE	ROUND POND CREEK	GREECE
05-267-069	CULVERT	VINTAGE LANE	KIRK CREEK	GREECE
05-267-108	CULVERT	VINTAGE LANE	PADDY HILL CREEK TRIBUTARY	GREECE
05-267-124	1072420	VINTAGE LANE	INTERSTATE ROUTE 390	GREECE
05-666-001	2257860	WYE BRIDGE ROAD	ROUND POND CREEK	GREECE
05-666-010	2257870	POLICE ACCESS ROAD	ROUND POND CREEK	GREECE
06-203-055	3361660	BRICK SCHOOL HOUSE ROAD	SANDY CREEK	HAMLIN
06-203-676	CULVERT	BRICK SCHOOLHOUSE ROAD	EAST CREEK TRIBUTARY	HAMLIN
06-205-053	3317660	WALKER ROAD	MORMAN CREEK	HAMLIN
06-207-117	CULVERT	HAMLIN CENTER ROAD	WEST CREEK	HAMLIN
06-209-063	3317640	NORTH HAMLIN ROAD	SANDY CREEK	HAMLIN
06-209-228	CULVERT	NORTH HAMLIN ROAD	COWSUCKER CREEK	HAMLIN
06-209-372	CULVERT	NORTH HAMLIN ROAD	COWSUCKER CREEK	HAMLIN
06-211-246	3317110	MOSCOW ROAD	YANTY CREEK	HAMLIN
06-211-293	CULVERT	MOSCOW ROAD	YANTY CREEK TRIBUTARY	HAMLIN



06-211-311	CULVERT	MOSCOW ROAD	YANTY CREEK TRIBUTARY	HAMLIN
06-211-345	CULVERT	MOSCOW ROAD	SANDY CREEK TRIBUTARY	HAMLIN
06-213-020	CULVERT	CLARKSON-HAMLIN T.L. ROAD	WEST CREEK	HAMLIN
06-213-168	CULVERT	CLARKSON-HAMLIN T.L. ROAD	WEST CREEK	HAMLIN
06-234-003	CULVERT	LAKE ROAD WEST FORK	SANDY CREEK TRIB. ('08)	HAMLIN
06-234-198	3317630	LAKE ROAD WEST FORK	SANDY CREEK	HAMLIN
06-236-034	3368090	REDMAN ROAD	SANDY CREEK TRIBUTARY	HAMLIN
06-236-073	3317650	REDMAN ROAD	SANDY CREEK	HAMLIN
06-236-239	CULVERT	REDMAN ROAD	YANTY CREEK TRIBUTARY	HAMLIN
06-236-252	CULVERT	REDMAN ROAD	YANTY CREEK TRIB ('08)	HAMLIN
06-236-263	CULVERT	REDMAN ROAD	YANTY CREEK TRIB ('08)	HAMLIN
06-236-326	CULVERT	REDMAN ROAD	YANTY CREEK TRIB ('08)	HAMLIN
06-236-338	1041320	REDMAN ROAD	YANTY CREEK ('08)	HAMLIN
06-236-377	CULVERT	REDMAN ROAD	YANTY CREEK TRIB ('08)	HAMLIN
06-236-388	CULVERT	REDMAN ROAD	YANTY CREEK TRIB ('08)	HAMLIN
06-236-393	CULVERT	REDMAN ROAD	YANTY CREEK TRIB ('08)	HAMLIN
06-236-399	CULVERT	REDMAN ROAD	YANTY CREEK TRIB ('08)	HAMLIN
06-236-408	CULVERT	REDMAN ROAD	YANTY CREEK TRIB ('08)	HAMLIN
06-236-418	CULVERT	REDMAN ROAD	YANTY CREEK TRIB ('08)	HAMLIN
06-236-427	CULVERT	REDMAN ROAD	YANTY CREEK TRIB ('08)	HAMLIN
06-236-439	CULVERT	REDMAN ROAD	YANTY CREEK TRIB ('08)	HAMLIN
06-236-446	CULVERT	REDMAN ROAD	YANTY CREEK TRIB ('08)	HAMLIN
06-236-451	CULVERT	REDMAN ROAD	YANTY CREEK TRIB ('08)	HAMLIN
06-236-469	CULVERT	REDMAN ROAD	YANTY CREEK TRIB ('08)	HAMLIN
06-236-475	CULVERT	REDMAN ROAD	YANTY CREEK TRIB ('08)	HAMLIN
06-236-496	CULVERT	REDMAN ROAD	YANTY CREEK TRIB ('08)	HAMLIN
06-236-510	CULVERT	REDMAN ROAD	YANTY CREEK TRIB ('08)	HAMLIN
06-252-008	CULVERT	DRAKE ROAD	WEST CREEK	HAMLIN
06-277-065	CULVERT	CHURCH ROAD	SANDY CREEK TRIB ('08)	HAMLIN
06-277-066	CULVERT	CHURCH ROAD	SANDY CREEK TRIB ('08)	HAMLIN
06-277-087	CULVERT	CHURCH ROAD	SANDY CREEK TRIB ('08)	HAMLIN
06-277-103	CULVERT	CHURCH ROAD	SANDY CREEK TRIB ('08)	HAMLIN
06-277-122	1046600	CHURCH ROAD	SANDY CREEK ('08)	HAMLIN
06-277-145	CULVERT	CHURCH ROAD	SANDY CREEK TRIB ('08)	HAMLIN
06-277-169	CULVERT	CHURCH ROAD	SANDY CREEK TRIB ('08)	HAMLIN
06-279-001	CULVERT	MORTON ROAD	YANTY CREEK TRIB ('08)	HAMLIN
06-279-018	CULVERT	MORTON ROAD	YANTY CREEK TRIB ('08)	HAMLIN
06-279-026	CULVERT	MORTON ROAD	YANTY CREEK TRIB ('08)	HAMLIN
06-279-039	CULVERT	MORTON ROAD	YANTY CREEK TRIB ('08)	HAMLIN
06-279-062	CULVERT	MORTON ROAD	YANTY CREEK ('08)	HAMLIN
06-279-075	CULVERT	MORTON ROAD	YANTY CREEK TRIB ('08)	HAMLIN
06-279-083	CULVERT	MORTON ROAD	YANTY CREEK TRIB ('08)	HAMLIN
06-279-099	CULVERT	MORTON ROAD	YANTY CREEK ('08)	HAMLIN
06-279-143	CULVERT	MORTON ROAD	YANTY CREEK TRIB ('08)	HAMLIN
06-555-060	3317670	JACOBS ROAD	YANTY CREEK	HAMLIN
06-666-140	2257970	WILER ROAD	WEST CREEK	HAMLIN
07-039-007	CULVERT	CALKINS ROAD	RED CREEK TRIBUTARY	HENRIETTA
07-039-082	3317700	CALKINS ROAD	RED CREEK	HENRIETTA
07-039-129	CULVERT	CALKINS ROAD	RED CREEK TRIBUTARY	HENRIETTA
07-039-286	CULVERT	CALKINS ROAD	ALLEN CREEK TRIBUTARY	HENRIETTA
07-067-051	CULVERT	HENRIETTA-RUSH T.L. ROAD	GENESEE RIVER TRIBUTARY	HENRIETTA
07-071-050	1069080	ERIE STATION ROAD	INTERSTATE ROUTE 390	HENRIETTA
07-071-123	CULVERT	ERIE STATION ROAD	RED CREEK TRIBUTARY	HENRIETTA
07-071-131	CULVERT	ERIE STATION ROAD	PEDESTRIAN TUNNEL	HENRIETTA
07-073-025	CULVERT	REEVES ROAD	RED CREEK TRIBUTARY	HENRIETTA
07-077-053	CULVERT	BROOKS ROAD	RED CREEK TRIBUTARY	HENRIETTA
07-077-171	CULVERT	BROOKS ROAD	RED CREEK TRIBUTARY	HENRIETTA
07-079-073	CULVERT	LEHIGH STATION ROAD	RED CREEK TRIBUTARY WEST BRANC	HENRIETTA

07-079-135	CULVERT	LEHIGH STATION ROAD	RED CREEK TRIBUTARY	HENRIETTA
07-081-004	CULVERT	BAILEY ROAD	RED CREEK TRIBUTARY	HENRIETTA
07-081-160	CULVERT	BAILEY ROAD	RED CREEK TRIBUTARY	HENRIETTA
07-081-208	CULVERT	BAILEY ROAD	RED CREEK TRIBUTARY	HENRIETTA
07-084-123	CULVERT	EAST RIVER ROAD	GENESEE RIVER TRIBUTARY	HENRIETTA
07-084-187	5510900	EAST RIVER ROAD	NEW YORK STATE THRUWAY	HENRIETTA
07-084-262	CULVERT	EAST RIVER ROAD	GENESEE RIVER TRIBUTARY	HENRIETTA
07-084-325	CULVERT	EAST RIVER ROAD	GENESEE RIVER TRIBUTARY	HENRIETTA
07-084-378	CULVERT	EAST RIVER ROAD	GENESEE RIVER TRIBUTARY	HENRIETTA
07-086-070	CULVERT	TELEPHONE ROAD	GENESEE RIVER TRIBUTARY	HENRIETTA
07-088-108	CULVERT	MIDDLE ROAD	GENESEE RIVER TRIBUTARY	HENRIETTA
07-088-200	CULVERT	MIDDLE ROAD	RED CREEK TRIBUTARY	HENRIETTA
07-088-211	5510870	MIDDLE ROAD	NEW YORK STATE THRUWAY	HENRIETTA
07-092-217	5510880	PINNACLE ROAD	NEW YORK STATE THRUWAY	HENRIETTA
07-092-260	CULVERT	PINNACLE ROAD	HONEOYE CREEK TRIBUTARY	HENRIETTA
07-092-351	CULVERT	PINNACLE ROAD	HONEOYE CREEK TRIBUTARY	HENRIETTA
07-092-426	CULVERT	PINNACLE ROAD	HONEOYE CREEK TRIBUTARY	HENRIETTA
07-102-060	4443080	EDGEWOOD AVENUE	ERIE CANAL	HENRIETTA
07-263-057	1070040	HYLAN DRIVE	INTERSTATE ROUTE 390	HENRIETTA
08-000-001	1014850	IBOB	IRONDEQUOIT BAY OUTLET	IRONDEQUOIT
08-089-029	3317710	NORTON STREET	DENSMORE CREEK	IRONDEQUOIT
08-097-139	CULVERT	LAKESHORE BOULEVARD	SHERRY POND OUTLET	IRONDEQUOIT
08-098-042	1026070	WINTON ROAD	INTERSTATE ROUTE 590	IRONDEQUOIT
08-114-012	1052200	PORTLAND AVENUE	KEELER ST. EXPRESSWAY	IRONDEQUOIT
09-045-059	CULVERT	POND ROAD	IRONDEQUOIT CREEK TRIBUTARY	MENDON
09-045-332	CULVERT	POND ROAD	HONEOYE CREEK TRIBUTARY	MENDON
09-049-031	3317140	CHEESE FACTORY ROAD	HONEOYE CREEK TRIBUTARY	MENDON
09-049-325	CULVERT	CHEESE FACTORY ROAD	IRONDEQUOIT CREEK TRIBUTARY	MENDON
09-049-330	3369600	CHEESE FACTORY ROAD	IRONDEQUOIT CREEK TRIBUTARY	MENDON
09-051-032	CULVERT	PARRISH ROAD	IRONDEQUOIT CREEK TRIBUTARY	MENDON
09-051-039	CULVERT	PARRISH ROAD	IRONDEQUOIT CREEK TRIBUTARY	MENDON
09-051-107	CULVERT	PARRISH ROAD	IRONDEQUOIT CREEK TRIBUTARY	MENDON
09-053-063	CULVERT	BOUGHTON HILL ROAD	HONEOYE CREEK TRIBUTARY	MENDON
09-053-109	CULVERT	BOUGHTON HILL ROAD	IRONDEQUOIT CREEK TRIBUTARY	MENDON
09-053-153	CULVERT	BOUGHTON HILL ROAD	IRONDEQUOIT CREEK TRIBUTARY	MENDON
09-053-217	CULVERT	BOUGHTON HILL ROAD	IRONDEQUOIT CREEK TRIBUTARY	MENDON
09-053-313	CULVERT	BOUGHTON HILL ROAD	IRONDEQUOIT CREEK TRIBUTARY	MENDON
09-053-350	CULVERT	BOUGHTON HILL ROAD	IRONDEQUOIT CREEK TRIBUTARY	MENDON
09-057-031	CULVERT	STONEY LONESOME ROAD	HONEOYE CREEK TRIBUTARY	MENDON
09-059-015	CULVERT	SIBLEY ROAD	HONEOYE CREEK TRIBUTARY	MENDON
09-059-025	3317750	SIBLEY ROAD	HONEOYE CREEK	MENDON
09-059-028	CULVERT	SIBLEY ROAD	HONEOYE CREEK TRIBUTARY	MENDON
09-063-052	CULVERT	HONEOYE FALLS ROAD NO.6	HONEOYE CREEK TRIBUTARY	MENDON
09-063-075	3317760	HONEOYE FALLS ROAD NO.6	SPRING BROOK	MENDON
09-064-014	CULVERT	MENDON CENTER ROAD	IRONDEQUOIT CREEK TRIBUTARY	MENDON
09-066-204	CULVERT	WEST BLOOMFIELD ROAD	IRONDEQUOIT CREEK	MENDON
09-066-221	CULVERT	WEST BLOOMFIELD ROAD	IRONDEQUOIT CREEK TRIBUTARY	MENDON
09-066-332	CULVERT	WEST BLOOMFIELD ROAD	IRONDEQUOIT CREEK	MENDON
09-066-399	CULVERT	WEST BLOOMFIELD ROAD	IRONDEQUOIT CREEK TRIBUTARY	MENDON
09-066-590	CULVERT	WEST BLOOMFIELD ROAD	IRONDEQUOIT CREEK TRIBUTARY	MENDON
09-066-638	5510890	WEST BLOOMFIELD ROAD	NEW YORK STATE THRUWAY	MENDON
09-070-085	3317130	MILE SQUARE ROAD	IRONDEQUOIT CREEK	MENDON
09-070-171	5510910	MILE SQUARE ROAD	NEW YORK STATE THRUWAY	MENDON
09-555-005	3317720	TAYLOR ROAD	IRONDEQUOIT CREEK	MENDON
09-555-117	3317730	PLAINS ROAD	HONEOYE CREEK	MENDON
10-113-035	CULVERT	BIG RIDGE ROAD	NORTHRUP CREEK	OGDEN
10-113-086	CULVERT	BIG RIDGE ROAD	NORTHRUP CREEK	OGDEN
10-119-038	CULVERT	WESTSIDE DRIVE	LITTLE BLACK CREEK TRIBUTARY	OGDEN

10-119-161	CULVERT	WESTSIDE DRIVE	BLACK CREEK TRIBUTARY	OGDEN
10-167-001	CULVERT	WESTSIDE DRIVE	BLACK CREEK TRIBUTARY	OGDEN
10-167-053	CULVERT	DEWEY STREET	BLACK CREEK TRIBUTARY	OGDEN
10-169-110	CULVERT	STONY POINT ROAD	BLACK CREEK TRIBUTARY	OGDEN
10-169-297	CULVERT	STONY POINT ROAD	LITTLE BLACK CREEK	OGDEN
10-169-341	CULVERT	STONY POINT ROAD	LITTLE BLACK CREEK	OGDEN
10-173-097	CULVERT	COLBY STREET	SPRING CREEK	OGDEN
10-173-330	CULVERT	COLBY STREET	NORTHRUP CREEK TRIBUTARY	OGDEN
10-175-091	3317150	CANAL ROAD	SPRING CREEK	OGDEN
10-175-117	CULVERT	CANAL ROAD	SPRING CREEK TRIBUTARY	OGDEN
10-177-009	CULVERT	LYELL AVENUE	NORTHRUP CREEK TRIBUTARY	OGDEN
10-177-129	CULVERT	SPENCERPORT ROAD	LARKIN CREEK TRIBUTARY	OGDEN
10-177-145	CULVERT	LYELL AVENUE	BLACK CREEK TRIBUTARY	OGDEN
10-204-023	CULVERT	MCINTOSH ROAD	SPRING CREEK TRIBUTARY	OGDEN
10-206-376	CULVERT	HUBBELL ROAD	SALMON CREEK	OGDEN
10-210-119	1074710	GILLETT ROAD	NEW YORK STATE ROUTE 531	OGDEN
10-210-209	3361600	GILLETT ROAD	CXS RAILROAD	OGDEN
10-210-225	4443140	GILLETT ROAD	ERIE CANAL	OGDEN
10-212-052	4443590	WASHINGTON STREET	ERIE CANAL	OGDEN
10-212-114	CULVERT	WASHINGTON STREET	SALMON CREEK TRIBUTARY	OGDEN
11-179-017	CULVERT	OGDEN-PARMA T.L. ROAD	BUTTONWOOD CREEK	PARMA
11-179-099	3317800	OGDEN-PARMA T.L. ROAD	SALMON CREEK	PARMA
11-179-126	CULVERT	OGDEN-PARMA T.L. ROAD	BLACK CREEK TRIBUTARY	PARMA
11-179-174	CULVERT	OGDEN-PARMA T.L. ROAD	NORTHRUP CREEK	PARMA
11-179-341	CULVERT	OGDEN-PARMA T.L. ROAD	NORTHRUP CREEK	PARMA
11-181-131	CULVERT	PINE HILL ROAD	BUTTONWOOD CREEK TRIBUTARY	PARMA
11-183-046	3317820	PECK ROAD	SALMON CREEK	PARMA
11-183-156	CULVERT	PECK ROAD	BUTTONWOOD CREEK TRIBUTARY	PARMA
11-183-164	CULVERT	PECK ROAD	BUTTONWOOD CREEK	PARMA
11-183-182	CULVERT	PECK ROAD	BUTTONWOOD CREEK TRIBUTARY	PARMA
11-183-254	CULVERT	PECK ROAD	BLACK CREEK TRIBUTARY	PARMA
11-183-271	CULVERT	PECK ROAD	BLACK CREEK TRIBUTARY	PARMA
11-183-352	CULVERT	PECK ROAD	BLACK CREEK TRIBUTARY	PARMA
11-183-353	CULVERT	PECK ROAD	BLACK CREEK TRIBUTARY	PARMA
11-183-450	CULVERT	PECK ROAD	NORTHRUP CREEK	PARMA
11-183-463	3317220	PECK ROAD	NORTHRUP CREEK	PARMA
11-185-047	CULVERT	PARMA CENTER ROAD	SALMON CREEK TRIBUTARY	PARMA
11-185-088	3317200	PARMA CENTER ROAD	SALMON CREEK	PARMA
11-185-205	CULVERT	PARMA CENTER ROAD	BUTTONWOOD CREEK	PARMA
11-187-095	3317160	BURRITT ROAD	SALMON CREEK	PARMA
11-187-153	CULVERT	BURRITT ROAD	SALMON CREEK TRIBUTARY	PARMA
11-187-305	3317170	BURRITT ROAD	BUTTONWOOD CREEK	PARMA
11-187-439	3317180	BURRITT ROAD	BLACK CREEK	PARMA
11-187-447	CULVERT	BURRITT ROAD	BLACK CREEK TRIBUTARY	PARMA
11-193-003	3317810	WILDER ROAD	SALMON CREEK	PARMA
11-197-010	CULVERT	MOUL ROAD	EAST CREEK	PARMA
11-197-268	CULVERT	MOUL ROAD	COWSUCKER CREEK	PARMA
11-199-060	CULVERT	HUFFER ROAD	EAST CREEK	PARMA
11-214-013	CULVERT	HINKLEYVILLE ROAD	SALMON CREEK TRIBUTARY	PARMA
11-214-055	CULVERT	HINKLEYVILLE ROAD	SALMON CREEK TRIBUTARY	PARMA
11-214-102	CULVERT	HINKLEYVILLE ROAD	SALMON CREEK TRIBUTARY	PARMA
11-216-022	CULVERT	TRIMMER ROAD	BUTTONWOOD CREEK TRIBUTARY	PARMA
11-218-080	3367800	DEAN ROAD	NORTHRUP CREEK	PARMA
11-218-174	CULVERT	DEAN ROAD	NORTHRUP CREEK TRIBUTARY	PARMA
11-220-035	CULVERT	BENNETT ROAD	WEST CREEK	PARMA
11-220-113	3317230	BENNETT ROAD	WEST CREEK	PARMA
11-222-106	CULVERT	LIGHTHOUSE ROAD	COWSUCKER CREEK	PARMA
11-226-059	CULVERT	NORTH AVENUE	WEST CREEK TRIBUTARY	PARMA

11-228-140	3317790	HAMLIN-PARMA T.L. ROAD	WEST CREEK	PARMA
11-228-286	CULVERT	HAMLIN-PARMA T.L. ROAD	EAST CREEK	PARMA
11-228-381	3317190	HAMLIN-PARMA T.L. ROAD	BRUSH CREEK	PARMA
11-254-016	CULVERT	CLARKSON-PARMA T.L. ROAD	SALMON CREEK TRIBUTARY	PARMA
11-254-168	CULVERT	CLARKSON-PARMA T.L. ROAD	SALMON CREEK TRIBUTARY	PARMA
11-254-170	CULVERT	CLARKSON-PARMA T.L. ROAD	SALMON CREEK TRIBUTARY	PARMA
11-254-179	CULVERT	CLARKSON-PARMA T.L. ROAD	SALMON CREEK TRIBUTARY	PARMA
11-254-190	CULVERT	CLARKSON-PARMA T.L. ROAD	SALMON CREEK TRIBUTARY	PARMA
11-254-307	3317770	CLARKSON-PARMA T.L. ROAD	SALMON CREEK	PARMA
11-254-438	3317780	CLARKSON-PARMA T.L. ROAD	OTIS CREEK	PARMA
11-666-025	2211180	BUTCHER ROAD	BLACK CREEK	PARMA
11-666-030	2266710	WEST BEACH ROAD	EAST CREEK	PARMA
12-011-137	CULVERT	PLANK ROAD	IRONDEQUOIT CREEK TRIBUTARY	PENFIELD
12-011-288	CULVERT	PLANK ROAD	FOURMILE CREEK TRIBUTARY	PENFIELD
12-011-481	CULVERT	PLANK ROAD	FOURMILE CREEK TRIBUTARY	PENFIELD
12-013-031	CULVERT	WHALEN ROAD	THOUSAND ACRE BROOK	PENFIELD
12-013-059	CULVERT	WHALEN ROAD	THOUSAND ACRE BROOK	PENFIELD
12-013-092	CULVERT	WHALEN ROAD	THOUSAND ACRE BROOK	PENFIELD
12-018-089	CULVERT	FIVE MILE LINE ROAD	THOUSAND ACRE BROOK	PENFIELD
12-022-112	CULVERT	CREEK STREET	TUFA GLEN CREEK	PENFIELD
12-026-045	CULVERT	HARRIS ROAD	IRONDEQUOIT CREEK TRIBUTARY	PENFIELD
12-269-209	1048530	PENFIELD ROAD	IRONDEQUOIT CREEK	PENFIELD
12-270-020	1095720	PANORAMA TRAIL	IRONDEQUOIT CREEK	PENFIELD
12-444-003	3317930	ELLISON PARK SERVICE ROAD	IRONDEQUOIT CREEK	PENFIELD
12-444-010	3361570	ELLISON PARK ROAD SOUTH	IRONDEQUOIT CREEK	PENFIELD
12-444-012	3369080	ELLISON PARK ROAD NORTH	IRONDEQUOIT CREEK	PENFIELD
12-444-024	2268620	HAZELWOOD SHELTER ROAD	IRONDEQUOIT CREEK	PENFIELD
12-555-050	3317240	OLD PENFIELD ROAD	IRONDEQUOIT CREEK	PENFIELD
13-015-050	1043470	LINDEN AVENUE	IRONDEQUOIT CREEK	PERINTON
13-017-002	CULVERT	WHITNEY ROAD	IRONDEQUOIT CREEK TRIBUTARY	PERINTON
13-017-081	CULVERT	WHITNEY ROAD	IRONDEQUOIT CREEK TRIBUTARY	PERINTON
13-017-405	3370360	WHITNEY ROAD	THOMAS CREEK	PERINTON
13-021-088	4443050	AYRAULT ROAD	ERIE CANAL	PERINTON
13-021-127	CULVERT	AYRAULT ROAD	IRONDEQUOIT CREEK TRIBUTARY	PERINTON
13-021-259	CULVERT	AYRAULT ROAD	WHITE BROOK TRIBUTARY	PERINTON
13-025-012	3317860	PARK ROAD	IRONDEQUOIT CREEK	PERINTON
13-027-012	CULVERT	KREAG ROAD	IRONDEQUOIT CREEK TRIBUTARY	PERINTON
13-029-032	3317850	WOOLSTON ROAD	IRONDEQUOIT CREEK	PERINTON
13-034-043	3317840	BAIRD ROAD	THOMAS CREEK	PERINTON
13-034-069	CULVERT	BAIRD ROAD	IRONDEQUOIT CREEK TRIBUTARY	PERINTON
13-038-005	4443060	MARSH ROAD	ERIE CANAL	PERINTON
13-038-051	CULVERT	MARSH ROAD	ERIE CANAL OVERFLOW	PERINTON
13-040-007	CULVERT	JEFFERSON AVENUE	CROSS CANAL BROOK	PERINTON
13-044-056	4443010	LYNDON ROAD	ERIE CANAL	PERINTON
13-044-059	4443010	LYNDON ROAD	CSX RAILROAD	PERINTON
13-044-088	3317250	LYNDON ROAD	THOMAS CREEK	PERINTON
13-046-052	CULVERT	ALDRICH ROAD	WHITE BROOK TRIBUTARY	PERINTON
13-050-255	CULVERT	TURK HILL ROAD	IRONDEQUOIT CREEK TRIBUTARY	PERINTON
13-050-304	CULVERT	TURK HILL ROAD	WHITE BROOK TRIBUTARY	PERINTON
13-050-363	CULVERT	TURK HILL ROAD	WHITE BROOK TRIBUTARY	PERINTON
13-050-439	4443020	TURK HILL ROAD	ERIE CANAL	PERINTON
13-050-448	3317260	TURK HILL ROAD	THOMAS CREEK TRIBUTARY	PERINTON
13-050-457	3366910	TURK HILL ROAD	CSX RAILROAD	PERINTON
13-555-060	3317830	O'CONNOR ROAD	IRONDEQUOIT CREEK TRIBUTARY	PERINTON
13-666-010	3361630	BOCES BOULEVARD	THOMAS CREEK	PERINTON
14-033-112	CULVERT	THORNELL ROAD	MILL CREEK	PITTSFORD
14-033-163	3317280	THORNELL ROAD	IRONDEQUOIT CREEK	PITTSFORD
14-035-053	1048940	GOLF AVENUE	INTERSTATE ROUTE 490	PITTSFORD

14-037-069	CULVERT	STONE ROAD	ALLEN CREEK TRIBUTARY	PITTSFORD
14-037-117	CULVERT	STONE ROAD	ALLEN CREEK TRIBUTARY	PITTSFORD
14-037-132	CULVERT	STONE ROAD	ALLEN CREEK TRIBUTARY	PITTSFORD
14-037-191	CULVERT	STONE ROAD	IRONDEQUOIT CREEK TRIBUTARY	PITTSFORD
14-038-114	3317870	MARSH ROAD	CULLEN'S RUN CREEK	PITTSFORD
14-056-213	3371590	EAST STREET	MILL CREEK TRIBUTARY	PITTSFORD
14-056-224	CULVERT	EAST STREET	MILL CREEK TRIBUTARY	PITTSFORD
14-062-128	CULVERT	TOBEY ROAD	IRONDEQUOIT CREEK TRIBUTARY	PITTSFORD
14-066-034	CULVERT	WEST BLOOMFIELD ROAD	MILL CREEK TRIBUTARY	PITTSFORD
14-066-096	CULVERT	WEST BLOOMFIELD ROAD	MILL CREEK TRIBUTARY	PITTSFORD
14-068-012	CULVERT	RAILROAD MILLS ROAD	IRONDEQUOIT CREEK TRIBUTARY	PITTSFORD
14-666-016	3317270	ALLENS CREEK ROAD	ALLEN CREEK	PITTSFORD
15-151-150	CULVERT	HOSMER ROAD	MILL CREEK TRIBUTARY	RIGA
15-153-067	CULVERT	BRIDGEMAN ROAD	HOTEL CREEK	RIGA
15-155-024	CULVERT	GRIFFIN ROAD	HOTEL CREEK	RIGA
15-155-108	CULVERT	GRIFFIN ROAD	BLACK CREEK TRIBUTARY	RIGA
15-155-198	CULVERT	GRIFFIN ROAD	BLACK CREEK TRIBUTARY	RIGA
15-155-250	CULVERT	GRIFFIN ROAD	HOTEL CREEK	RIGA
15-157-094	CULVERT	ROBERTSON ROAD	BLACK CREEK TRIBUTARY	RIGA
15-157-125	CULVERT	ROBERTSON ROAD	HOTEL CREEK	RIGA
15-159-008	CULVERT	SAVAGE ROAD	BLACK CREEK TRIBUTARY	RIGA
15-161-128	CULVERT	BROMLEY ROAD	LITTLE BLACK CREEK	RIGA
15-161-154	CULVERT	BROMLEY ROAD	BLACK CREEK TRIBUTARY	RIGA
15-165-004	CULVERT	GILMAN ROAD	BLACK CREEK TRIBUTARY	RIGA
15-165-033	CULVERT	GILMAN ROAD	BLACK CREEK TRIBUTARY	RIGA
15-182-018	CULVERT	MALLOCH ROAD	MILL CREEK TRIBUTARY	RIGA
15-182-105	CULVERT	MALLOCH ROAD	HOTEL CREEK	RIGA
15-192-025	CULVERT	BETTRIDGE ROAD	BLACK CREEK TRIBUTARY	RIGA
15-192-064	CULVERT	BETTRIDGE ROAD	BLACK CREEK TRIBUTARY	RIGA
15-194-167	3317880	ATTRIDGE ROAD	BLACK CREEK	RIGA
15-194-175	CULVERT	ATTRIDGE ROAD	BLACK CREEK TRIBUTARY	RIGA
15-194-210	1048580	ATTRIDGE ROAD	INTERSTATE ROUTE 490	RIGA
15-194-211	1063990	ATTRIDGE ROAD	INTERSTATE ROUTE 490	RIGA
15-194-252	CULVERT	ATTRIDGE ROAD	BLACK CREEK TRIBUTARY	RIGA
15-268-035	3317290	NORTH MAIN STREET	BLACK CREEK	RIGA
15-268-067	CULVERT	NORTH MAIN STREET	BLACK CREEK TRIBUTARY	RIGA
15-444-040	3317950	BEECHWOOD DRIVE	BLACK CREEK TRIBUTARY	RIGA
15-555-040	3317300	BURNT MILL ROAD	BLACK CREEK	RIGA
16-063-028	CULVERT	HONEOYE FALLS ROAD NO.6	GENESEE RIVER TRIBUTARY	RUSH
16-063-058	CULVERT	HONEOYE FALLS ROAD NO.6	HONEOYE CREEK TRIBUTARY	RUSH
16-063-145	1070280	HONEOYE FALLS ROAD NO.6	INTERSTATE ROUTE 390	RUSH
16-063-171	CULVERT	HONEOYE FALLS ROAD NO.6	HONEOYE CREEK TRIBUTARY	RUSH
16-063-320	3370790	HONEOYE FALLS ROAD NO.6	HONEOYE CREEK TRIBUTARY	RUSH
16-063-342	CULVERT	HONEOYE FALLS ROAD NO.6	HONEOYE CREEK TRIBUTARY	RUSH
16-063-392	CULVERT	HONEOYE FALLS ROAD NO.6	HONEOYE CREEK TRIBUTARY	RUSH
16-065-093	CULVERT	RUSH-WEST RUSH ROAD	HONEOYE CREEK TRIBUTARY	RUSH
16-065-198	3317310	RUSH-WEST RUSH ROAD	HONEOYE CREEK TRIBUTARY	RUSH
16-076-107	CULVERT	PHELPS ROAD	HONEOYE CREEK TRIBUTARY	RUSH
16-078-154	CULVERT	WORKS ROAD	HONEOYE CREEK TRIBUTARY	RUSH
16-078-217	CULVERT	WORKS ROAD	HONEOYE CREEK TRIBUTARY	RUSH
16-082-031	CULVERT	WOODRUFF ROAD	GENESEE RIVER TRIBUTARY	RUSH
16-084-075	CULVERT	EAST RIVER ROAD	GENESEE RIVER TRIBUTARY	RUSH
16-084-321	3317890	EAST RIVER ROAD	HONEOYE CREEK	RUSH
16-084-443	CULVERT	EAST RIVER ROAD	GENESEE RIVER TRIBUTARY	RUSH
16-086-090	CULVERT	TELEPHONE ROAD	GENESEE RIVER TRIBUTARY	RUSH
16-092-013	CULVERT	PINNACLE ROAD	HONEOYE CREEK TRIBUTARY	RUSH
16-092-055	CULVERT	PINNACLE ROAD	HONEOYE CREEK TRIBUTARY	RUSH
16-092-172	CULVERT	PINNACLE ROAD	HONEOYE CREEK TRIBUTARY	RUSH

17-173-250	CULVERT	COLBY STREET	SALMON CREEK TRIBUTARY	SWEDEN
17-223-113	CULVERT	GORDON ROAD	OTIS CREEK TRIBUTARY	SWEDEN
17-227-038	CULVERT	WHITE ROAD	SALMON CREEK TRIBUTARY	SWEDEN
17-229-037	3317320	SWAMP ROAD	SALMON CREEK	SWEDEN
17-231-032	CULVERT	BEADLE ROAD	SALMON CREEK TRIBUTARY	SWEDEN
17-231-062	CULVERT	BEADLE ROAD	SALMON CREEK TRIBUTARY	SWEDEN
17-233-095	CULVERT	CAPEN ROAD	SALMON CREEK TRIBUTARY	SWEDEN
17-236-382	4443210	REDMAN ROAD	ERIE CANAL	SWEDEN
17-240-005	CULVERT	WEST SWEDEN ROAD	BLACK CREEK NORTH BRANCH	SWEDEN
17-240-161	CULVERT	WEST SWEDEN ROAD	BLACK CREEK NORTH BRANCH	SWEDEN
17-242-121	CULVERT	SWEDEN WALKER ROAD	SALMON CREEK TRIBUTARY	SWEDEN
17-242-145	CULVERT	SWEDEN WALKER ROAD	SALMON CREEK TRIBUTARY	SWEDEN
17-246-220	CULVERT	SALMON CREEK ROAD	SALMON CREEK	SWEDEN
18-001-203	CULVERT	LAKE ROAD	SHIPBUILDERS CREEK ('08)	WEBSTER
18-001-360	CULVERT	LAKE ROAD	WEBSTER WATERSHED TRIB. ('08)	WEBSTER
18-001-403	CULVERT	LAKE ROAD	WEBSTER WATERSHED TRIB. ('08)	WEBSTER
18-001-467	1095700	LAKE ROAD	FOUR MILE CREEK TRIB. ('08)	WEBSTER
18-001-638	3361620	LAKE ROAD	FOUR MILE CREEK	WEBSTER
18-002-082	CULVERT	MONROE-WAYNE T.L. ROAD	FOUR MILE CREEK TRIBUTARY	WEBSTER
18-002-144	3368100	MONROE-WAYNE T.L. ROAD	FOUR MILE CREEK	WEBSTER
18-002-225	3317340	MONROE-WAYNE T.L. ROAD	FOUR MILE CREEK	WEBSTER
18-003-086	CULVERT	SCHLEGEL ROAD	FOUR MILE CREEK TRIBUTARY	WEBSTER
18-003-106	CULVERT	SCHLEGEL ROAD	FOUR MILE CREEK TRIBUTARY	WEBSTER
18-003-128	CULVERT	SCHLEGEL ROAD	FOUR MILE CREEK TRIBUTARY	WEBSTER
18-003-149	CULVERT	SCHLEGEL ROAD	FOUR MILE CREEK TRIBUTARY	WEBSTER
18-003-182	CULVERT	SCHLEGEL ROAD	FOUR MILE CREEK TRIBUTARY	WEBSTER
18-003-259	3317350	SCHLEGEL ROAD	FOUR MILE CREEK TRIBUTARY	WEBSTER
18-004-204	3369450	BASKET ROAD	FOUR MILE CREEK	WEBSTER
18-004-212	3369440	BASKET ROAD	FOUR MILE CREEK	WEBSTER
18-004-271	3317330	BASKET ROAD	FOUR MILE CREEK	WEBSTER
18-005-004	CULVERT	KLEM ROAD	SHIPBUILDERS CREEK TRIBUTARY	WEBSTER
18-005-072	CULVERT	KLEM ROAD	SHIPBUILDERS CREEK TRIBUTARY	WEBSTER
18-005-129	CULVERT	KLEM ROAD	SHIPBUILDERS CREEK TRIBUTARY	WEBSTER
18-005-146	CULVERT	KLEM ROAD	SHIPBUILDERS CREEK TRIBUTARY	WEBSTER
18-005-257	CULVERT	KLEM ROAD	SHIPBUILDERS CREEK TRIBUTARY	WEBSTER
18-005-329	CULVERT	KLEM ROAD	SHIPBUILDERS CREEK TRIBUTARY	WEBSTER
18-005-395	CULVERT	KLEM ROAD	MILL CREEK TRIBUTARY	WEBSTER
18-005-404	CULVERT	KLEM ROAD	MILL CREEK TRIBUTARY	WEBSTER
18-006-150	3371000	SALT ROAD	FOUR MILE CREEK TRIBUTARY	WEBSTER
18-006-312	CULVERT	SALT ROAD	FOUR MILE CREEK TRIBUTARY	WEBSTER
18-006-379	CULVERT	SALT ROAD	FOUR MILE CREEK TRIBUTARY	WEBSTER
18-006-474	3317900	SALT ROAD	FOUR MILE CREEK	WEBSTER
18-008-079	CULVERT	PHILLIPS ROAD	FOUR MILE CREEK TRIBUTARY	WEBSTER
18-008-121	CULVERT	PHILLIPS ROAD	MILL CREEK TRIBUTARY	WEBSTER
18-008-163	CULVERT	PHILLIPS ROAD	MILL CREEK TRIBUTARY	WEBSTER
18-009-153	CULVERT	STATE ROAD	FOUR MILE CREEK	WEBSTER
18-009-293	CULVERT	STATE ROAD	FOUR MILE CREEK TRIBUTARY	WEBSTER
18-010-085	CULVERT	HOLT ROAD	MILL CREEK TRIBUTARY	WEBSTER
18-010-115	CULVERT	HOLT ROAD	MILL CREEK TRIBUTARY	WEBSTER
18-010-122	CULVERT	HOLT ROAD	MILL CREEK TRIBUTARY	WEBSTER
18-010-123	CULVERT	HOLT ROAD	MILL CREEK TRIBUTARY	WEBSTER
18-010-131	CULVERT	HOLT ROAD	MILL CREEK TRIBUTARY	WEBSTER
18-010-238	CULVERT	HOLT ROAD	MILL CREEK TRIBUTARY	WEBSTER
18-010-327	CULVERT	HOLT ROAD	MILL CREEK TRIBUTARY	WEBSTER
18-016-124	1052090	BAY ROAD	IRONDEQUOIT-WAYNE EXPRESSWAY	WEBSTER
18-018-112	CULVERT	FIVE MILE LINE ROAD	SHIPBUILDERS CREEK	WEBSTER
18-018-120	1052129	FIVE MILE LINE ROAD	IRONDEQUOIT WAYNE EXPRESSWAY	WEBSTER
18-018-153	CULVERT	FIVE MILE LINE ROAD	SHIPBUILDERS CREEK	WEBSTER

<b>18-018-191</b>	CULVERT	FIVE MILE LINE ROAD	SHIPBUILDERS CREEK	WEBSTER
<b>18-020-046</b>	CULVERT	JACKSON ROAD	MILL CREEK TRIBUTARY	WEBSTER
<b>18-555-069</b>	2211220	WOODARD ROAD	FOUR MILE CREEK	WEBSTER
<b>19-139-067</b>	CULVERT	NORTH ROAD	OATKA CREEK TRIBUTARY	WHEATLAND
<b>19-139-712</b>	CULVERT	NORTH ROAD	OATKA CREEK TRIBUTARY	WHEATLAND
<b>19-166-016</b>	CULVERT	BEULAH ROAD	OATKA CREEK TRIBUTARY	WHEATLAND
<b>19-166-160</b>	5510830	BEULAH ROAD	NEW YORK STATE THRUWAY	WHEATLAND
<b>19-174-123</b>	3317920	WHEATLAND CENTER ROAD	OATKA CREEK	WHEATLAND
<b>19-174-343</b>	5510850	WHEATLAND CENTER ROAD	NEW YORK STATE THRUWAY	WHEATLAND
<b>19-176-136</b>	3359090	BOWERMAN ROAD	OATKA CREEK	WHEATLAND
<b>19-178-058</b>	3317370	TWIN BRIDGE ROAD	OATKA CREEK TRIBUTARY	WHEATLAND
<b>19-178-062</b>	3317380	TWIN BRIDGE ROAD	OAKTA CREEK	WHEATLAND
<b>19-180-007</b>	CULVERT	MUMFORD ROAD	OATKA CREEK TRIBUTARY	WHEATLAND
<b>19-180-241</b>	CULVERT	MUMFORD ROAD	MILL CREEK	WHEATLAND
<b>19-188-032</b>	5510840	WINSLOW ROAD	NEW YORK STATE THRUWAY	WHEATLAND
<b>19-188-042</b>	CULVERT	WINSLOW ROAD	MILL CREEK	WHEATLAND
<b>19-245-084</b>	CULVERT	OATKA CREEK ROAD	OATKA CREEK TRIBUTARY	WHEATLAND
<b>19-265-019</b>	CULVERT	GEORGE STREET	SPRING CREEK	WHEATLAND
<b>19-265-022</b>	CULVERT	GEORGE STREET	SPRING CREEK	WHEATLAND
<b>19-265-039</b>	3317360	GEORGE STREET	OATKA CREEK	WHEATLAND
<b>19-555-230</b>	3317910	UNION STREET	OAKTA CREEK	WHEATLAND
<b>20-255-025</b>	3317120	O'RORKE MEMORIAL BRIDGE	GENESEE RIVER	ROCHESTER
<b>20-777-015</b>	3368180	AIRPORT ACCESS ROAD	BROOKS AVE.	ROCHESTER
<b>20-777-070</b>	3368450	AIRPORT VIADUCT	ARRIVAL ROADWAY	ROCHESTER
<b>21-069-076</b>	WALL	LINCOLN ROAD	RETAINING WALL @ SW COR. RR	EAST ROCH



**Sorted by S.I.N.**

<b>S.I.N</b>	<b>B.I.N</b>	<b>Carried</b>	<b>Crossed</b>	<b>Town</b>
08-000-001	1014850	IBOB	IRONDEQUOIT BAY OUTLET	IRONDEQUOIT
01-102-091	1025940	EDGEWOOD AVENUE	INTERSTATE ROUTE 590	BRIGHTON
01-087-257	1025970	ELMWOOD AVENUE	INTERSTATE ROUTE 590	BRIGHTON
08-098-042	1026070	WINTON ROAD	INTERSTATE ROUTE 590	IRONDEQUOIT
01-271-050	1029000	CLOVER STREET	ALLEN CREEK	BRIGHTON
05-140-073	1035920	EAST MANITOU ROAD	LAKE ONTARIO STATE PARKWAY	GREECE
05-138-031	1035930	LOWDEN POINT ROAD	LAKE ONTARIO STATE PARKWAY	GREECE
05-136-711	1035950	LONG POND ROAD	LAKE ONTARIO STATE PARKWAY	GREECE
05-126-020	1036010	GREENLEAF ROAD	LAKE ONTARIO STATE PARKWAY	GREECE
06-236-338	1041320	REDMAN ROAD	YANTY CREEK ('08)	HAMLIN
04-198-045	1043310	COLDWATER ROAD	LITTLE BLACK CREEK ('08)	GATES
02-168-649	1043430	PAUL ROAD	LITTLE BLACK CREEK ('08)	CHILI
13-015-050	1043470	LINDEN AVENUE	IRONDEQUOIT CREEK	PERINTON
06-277-122	1046600	CHURCH ROAD	SANDY CREEK ('08)	HAMLIN
12-269-209	1048530	PENFIELD ROAD	IRONDEQUOIT CREEK	PENFIELD
15-194-210	1048580	ATTRIDGE ROAD	INTERSTATE ROUTE 490	RIGA
02-168-073	1048600	PAUL ROAD	INTERSTATE 490	CHILI
04-119-126	1048620	WESTSIDE DRIVE	INTERSTATE ROUTE 490	GATES
04-156-070	1048670	WEGMAN ROAD	INTERSTATE ROUTE 490	GATES
14-035-053	1048940	GOLF AVENUE	INTERSTATE ROUTE 490	PITTSFORD
18-016-124	1052090	BAY ROAD	IRONDEQUOIT-WAYNE EXPRESSWAY	WEBSTER
18-018-120	1052129	FIVE MILE LINE ROAD	IRONDEQUOIT WAYNE EXPRESSWAY	WEBSTER
08-114-012	1052200	PORTLAND AVENUE	KEELER ST. EXPRESSWAY	IRONDEQUOIT
05-111-374	1062510	RIDGEWAY AVENUE	INTERSTATE ROUTE 390	GREECE
15-194-211	1063990	ATTRIDGE ROAD	INTERSTATE ROUTE 490	RIGA
07-071-050	1069080	ERIE STATION ROAD	INTERSTATE ROUTE 390	HENRIETTA
01-085-220	1069330	BRIGHTON-HENRIETTA T.L. ROAD	N.Y.S. ROUTE 15A	BRIGHTON
07-263-057	1070040	HYLAN DRIVE	INTERSTATE ROUTE 390	HENRIETTA
16-063-145	1070280	HONEOYE FALLS ROAD NO.6	INTERSTATE ROUTE 390	RUSH
01-085-265	1070790	BRIGHTON-HENRIETTA T.L. ROAD	INTERSTATE ROUTE 390	BRIGHTON
01-100-100	1070920	CLINTON AVENUE SOUTH	INTERSTATE ROUTE 590	BRIGHTON
05-109-316	1072370	ENGLISH ROAD	INTERSTATE ROUTE 390	GREECE
05-134-117	1072410	ISLAND COTTAGE ROAD	LAKE ONTARIO STATE PARKWAY	GREECE
05-267-124	1072420	VINTAGE LANE	INTERSTATE ROUTE 390	GREECE
05-138-030	1072430	LOWDEN POINT ROAD	LAKE ONTARIO STATE PARKWAY	GREECE
04-158-102	1073170	ELMGROVE ROAD	NEW YORK STATE ROUTE 531	GATES
04-208-143	1074690	MANITOU ROAD	NEW YORK STATE ROUTE 531	GATES
10-210-119	1074710	GILLETT ROAD	NEW YORK STATE ROUTE 531	OGDEN
02-168-078	1095550	PAUL ROAD	INTERSTATE ROUTE 490	CHILI
04-156-073	1095570	WEGMAN ROAD	INTERSTATE ROUTE 490	GATES
18-001-467	1095700	LAKE ROAD	FOUR MILE CREEK TRIB. ('08)	WEBSTER
12-270-020	1095720	PANORAMA TRAIL	IRONDEQUOIT CREEK	PENFIELD
01-666-001	2211050	CORWIN ROAD	IRONDEQUOIT CREEK	BRIGHTON
03-555-064	2211080	DRAKE ROAD	MORMAN CREEK	CLARKSON
05-143-045	2211110	LING ROAD	SLATER CREEK	GREECE
11-666-025	2211180	BUTCHER ROAD	BLACK CREEK	PARMA
18-555-069	2211220	WOODARD ROAD	FOUR MILE CREEK	WEBSTER
04-666-020	2257850	HARPINGTON DRIVE	LITTLE BLACK CREEK	GATES
05-666-001	2257860	WYE BRIDGE ROAD	ROUND POND CREEK	GREECE
05-666-010	2257870	POLICE ACCESS ROAD	ROUND POND CREEK	GREECE
06-666-140	2257970	WILER ROAD	WEST CREEK	HAMLIN
11-666-030	2266710	WEST BEACH ROAD	EAST CREEK	PARMA
12-444-024	2268620	HAZELWOOD SHELTER ROAD	IRONDEQUOIT CREEK	PENFIELD
05-130-350	3211130	EDGEMERE DRIVE	ROUND POND OUTLET	GREECE
05-111-416	3211140	RIDGEWAY AVENUE	KODAK ROAD (PRIVATE)	GREECE

01-085-015	3316970	BRIGHTON-HENRIETTA T.L. ROAD	RED CREEK	BRIGHTON
02-555-020	3316980	STUART ROAD	BLACK CREEK	CHILI
03-215-067	3316990	LAWRENCE ROAD	MORMAN CREEK	CLARKSON
03-215-248	3317000	LAWRENCE ROAD	BROCKPORT CREEK	CLARKSON
03-215-358	3317010	LAWRENCE ROAD	OTIS CREEK	CLARKSON
03-219-105	3317020	IRELAND ROAD	SALMON CREEK	CLARKSON
03-217-037	3317030	LAWTON ROAD	MOORMAN CREEK	CLARKSON
04-160-059	3317040	PIXLEY ROAD	LITTLE BLACK CREEK	GATES
05-144-461	3317050	NORTH GREECE ROAD	BLACK CREEK	GREECE
05-144-566	3317060	NORTH GREECE ROAD	BUTTONWOOD CREEK	GREECE
05-107-025	3317070	FRISBEE HILL ROAD	BUTTONWOOD CREEK	GREECE
05-134-066	3317080	ISLAND COTTAGE ROAD	ROUND POUND CREEK	GREECE
06-211-246	3317110	MOSCOW ROAD	YANTY CREEK	HAMLIN
20-255-025	3317120	O'RORKE MEMORIAL BRIDGE	GENESEE RIVER	ROCHESTER
09-070-085	3317130	MILE SQUARE ROAD	IRONDEQUOIT CREEK	MENDON
09-049-031	3317140	CHEESE FACTORY ROAD	HONEOYE CREEK TRIBUTARY	MENDON
10-175-091	3317150	CANAL ROAD	SPRING CREEK	OGDEN
11-187-095	3317160	BURRITT ROAD	SALMON CREEK	PARMA
11-187-305	3317170	BURRITT ROAD	BUTTONWOOD CREEK	PARMA
11-187-439	3317180	BURRITT ROAD	BLACK CREEK	PARMA
11-228-381	3317190	HAMLIN-PARMA T.L. ROAD	BRUSH CREEK	PARMA
11-185-088	3317200	PARMA CENTER ROAD	SALMON CREEK	PARMA
11-183-463	3317220	PECK ROAD	NORTHRUP CREEK	PARMA
11-220-113	3317230	BENNETT ROAD	WEST CREEK	PARMA
12-555-050	3317240	OLD PENFIELD ROAD	IRONDEQUOIT CREEK	PENFIELD
13-044-088	3317250	LYNDON ROAD	THOMAS CREEK	PERINTON
13-050-448	3317260	TURK HILL ROAD	THOMAS CREEK TRIBUTARY	PERINTON
14-666-016	3317270	ALLENS CREEK ROAD	ALLEN CREEK	PITTSFORD
14-033-163	3317280	THORNELL ROAD	IRONDEQUOIT CREEK	PITTSFORD
15-268-035	3317290	NORTH MAIN STREET	BLACK CREEK	RIGA
15-555-040	3317300	BURNT MILL ROAD	BLACK CREEK	RIGA
16-065-198	3317310	RUSH-WEST RUSH ROAD	HONEOYE CREEK TRIBUTARY	RUSH
17-229-037	3317320	SWAMP ROAD	SALMON CREEK	SWEDEN
18-004-271	3317330	BASKET ROAD	FOUR MILE CREEK	WEBSTER
18-002-225	3317340	MONROE-WAYNE T.L. ROAD	FOUR MILE CREEK	WEBSTER
18-003-259	3317350	SCHLEGEL ROAD	FOUR MILE CREEK TRIBUTARY	WEBSTER
19-265-039	3317360	GEORGE STREET	OATKA CREEK	WHEATLAND
19-178-058	3317370	TWIN BRIDGE ROAD	OATKA CREEK TRIBUTARY	WHEATLAND
19-178-062	3317380	TWIN BRIDGE ROAD	OAKTA CREEK	WHEATLAND
01-102-162	3317400	EDGEWOOD AVENUE	ALLEN CREEK	BRIGHTON
01-239-245	3317410	WESTFALL ROAD	ALLEN CREEK	BRIGHTON
01-083-138	3317420	CRITTENDEN ROAD	RED CREEK	BRIGHTON
02-170-364	3317430	UNION STREET	BLACK CREEK	CHILI
02-164-078	3317450	BEAHAN ROAD	LITTLE BLACK CREEK	CHILI
02-172-258	3317470	STOTTLE ROAD	BLACK CREEK	CHILI
03-555-025	3317480	GILMORE ROAD	BROCKPORT CREEK	CLARKSON
04-555-045	3317490	TRABOLD ROAD	LITTLE BLACK CREEK	GATES
05-144-361	3317500	NORTH GREECE ROAD	NORTHRUP CREEK	GREECE
05-144-399	3317510	NORTH GREECE ROAD	NORTHRUP CREEK	GREECE
05-144-428	3317520	NORTH GREECE ROAD	NORTHRUP CREEK	GREECE
05-144-454	3317530	NORTH GREECE ROAD	NORTHRUP CREEK	GREECE
05-262-041	3317540	KIRK ROAD	ROUND POND CREEK TRIBUTARY	GREECE
05-130-147	3317560	EDGEMERE DRIVE	LONG POND OUTLET	GREECE
05-130-292	3317570	EDGEMERE DRIVE	BUCK POND OUTLET	GREECE
05-136-628	3317580	LONG POND ROAD	LARKIN CREEK	GREECE
05-142-195	3317590	FLYNN ROAD	NORTHRUP CREEK	GREECE
05-138-176	3317610	LOWDEN POINT ROAD	CRANBERRY POND OUTLET	GREECE
06-234-198	3317630	LAKE ROAD WEST FORK	SANDY CREEK	HAMLIN

06-209-063	3317640	NORTH HAMLIN ROAD	SANDY CREEK	HAMLIN
06-236-073	3317650	REDMAN ROAD	SANDY CREEK	HAMLIN
06-205-053	3317660	WALKER ROAD	MORMAN CREEK	HAMLIN
06-555-060	3317670	JACOBS ROAD	YANTY CREEK	HAMLIN
07-039-082	3317700	CALKINS ROAD	RED CREEK	HENRIETTA
08-089-029	3317710	NORTON STREET	DENSMORE CREEK	IRONDEQUOIT
09-555-005	3317720	TAYLOR ROAD	IRONDEQUOIT CREEK	MENDON
09-555-117	3317730	PLAINS ROAD	HONEOYE CREEK	MENDON
09-059-025	3317750	SIBLEY ROAD	HONEOYE CREEK	MENDON
09-063-075	3317760	HONEOYE FALLS ROAD NO.6	SPRING BROOK	MENDON
11-254-307	3317770	CLARKSON-PARMA T.L. ROAD	SALMON CREEK	PARMA
11-254-438	3317780	CLARKSON-PARMA T.L. ROAD	OTIS CREEK	PARMA
11-228-140	3317790	HAMLIN-PARMA T.L. ROAD	WEST CREEK	PARMA
11-179-099	3317800	OGDEN-PARMA T.L. ROAD	SALMON CREEK	PARMA
11-193-003	3317810	WILDER ROAD	SALMON CREEK	PARMA
11-183-046	3317820	PECK ROAD	SALMON CREEK	PARMA
13-555-060	3317830	O'CONNOR ROAD	IRONDEQUOIT CREEK TRIBUTARY	PERINTON
13-034-043	3317840	BAIRD ROAD	THOMAS CREEK	PERINTON
13-029-032	3317850	WOOLSTON ROAD	IRONDEQUOIT CREEK	PERINTON
13-025-012	3317860	PARK ROAD	IRONDEQUOIT CREEK	PERINTON
14-038-114	3317870	MARSH ROAD	CULLEN'S RUN CREEK	PITTSFORD
15-194-167	3317880	ATTRIDGE ROAD	BLACK CREEK	RIGA
16-084-321	3317890	EAST RIVER ROAD	HONEOYE CREEK	RUSH
18-006-474	3317900	SALT ROAD	FOUR MILE CREEK	WEBSTER
19-555-230	3317910	UNION STREET	OAKTA CREEK	WHEATLAND
19-174-123	3317920	WHEATLAND CENTER ROAD	OATKA CREEK	WHEATLAND
12-444-003	3317930	ELLISON PARK SERVICE ROAD	IRONDEQUOIT CREEK	PENFIELD
15-444-040	3317950	BEECHWOOD DRIVE	BLACK CREEK TRIBUTARY	RIGA
19-176-136	3359090	BOWERMAN ROAD	OATKA CREEK	WHEATLAND
02-121-059	3359980	CHESTNUT RIDGE ROAD	CSX RAILROAD	CHILI
12-444-010	3361570	ELLISON PARK ROAD SOUTH	IRONDEQUOIT CREEK	PENFIELD
01-083-110	3361580	CRITTENDEN ROAD	RED CREEK TRIBUTARY	BRIGHTON
10-210-209	3361600	GILLETT ROAD	CXS RAILROAD	OGDEN
18-001-638	3361620	LAKE ROAD	FOUR MILE CREEK	WEBSTER
13-666-010	3361630	BOCES BOULEVARD	THOMAS CREEK	PERINTON
05-128-082	3361650	BEACH AVENUE	SLATER CREEK	GREECE
06-203-055	3361660	BRICK SCHOOL HOUSE ROAD	SANDY CREEK	HAMLIN
13-050-457	3366910	TURK HILL ROAD	CSX RAILROAD	PERINTON
05-267-006	3367000	VINTAGE LANE	ROUND POND CREEK	GREECE
11-218-080	3367800	DEAN ROAD	NORTHROP CREEK	PARMA
01-085-339	3368040	BRIGHTON-HENRIETTA T.L. ROAD	ALLEN CREEK	BRIGHTON
01-098-006	3368050	WINTON ROAD	ALLEN CREEK	BRIGHTON
05-136-465	3368060	LONG POND ROAD	ROUND POND CREEK	GREECE
05-144-019	3368080	NA	LARKIN CREEK	GREECE
06-236-034	3368090	REDMAN ROAD	SANDY CREEK TRIBUTARY	HAMLIN
18-002-144	3368100	MONROE-WAYNE T.L. ROAD	FOUR MILE CREEK	WEBSTER
20-777-015	3368180	AIRPORT ACCESS ROAD	BROOKS AVE.	ROCHESTER
20-777-070	3368450	AIRPORT VIADUCT	ARRIVAL ROADWAY	ROCHESTER
12-444-012	3369080	ELLISON PARK ROAD NORTH	IRONDEQUOIT CREEK	PENFIELD
18-004-212	3369440	BASKET ROAD	FOUR MILE CREEK	WEBSTER
18-004-204	3369450	BASKET ROAD	FOUR MILE CREEK	WEBSTER
09-049-330	3369600	CHEESE FACTORY ROAD	IRONDEQUOIT CREEK TRIBUTARY	MENDON
05-109-066	3370050	ENGLISH ROAD	LARKIN CREEK	GREECE
05-251-157	3370060	MILL ROAD	LARKIN CREEK	GREECE
13-017-405	3370360	WHITNEY ROAD	THOMAS CREEK	PERINTON
16-063-320	3370790	HONEOYE FALLS ROAD NO.6	HONEOYE CREEK TRIBUTARY	RUSH
18-006-150	3371000	SALT ROAD	FOUR MILE CREEK TRIBUTARY	WEBSTER
14-056-213	3371590	EAST STREET	MILL CREEK TRIBUTARY	PITTSFORD

05-158-062	4047410	ELMGROVE ROAD	ERIE CANAL	GREECE
13-044-056	4443010	LYNDON ROAD	ERIE CANAL	PERINTON
13-044-059	4443010	LYNDON ROAD	CSX RAILROAD	PERINTON
13-050-439	4443020	TURK HILL ROAD	ERIE CANAL	PERINTON
13-021-088	4443050	AYRAULT ROAD	ERIE CANAL	PERINTON
13-038-005	4443060	MARSH ROAD	ERIE CANAL	PERINTON
07-102-060	4443080	EDGEWOOD AVENUE	ERIE CANAL	HENRIETTA
01-098-026	4443090	WINTON ROAD	ERIE CANAL	BRIGHTON
01-100-069	4443100	CLINTON AVENUE SOUTH	ERIE CANAL	BRIGHTON
04-154-052	4443110	LEE ROAD	ERIE CANAL	GATES
05-136-023	4443120	LONG POND ROAD	ERIE CANAL	GREECE
05-208-063	4443130	MANITOU ROAD	ERIE CANAL	GREECE
10-210-225	4443140	GILLET ROAD	ERIE CANAL	OGDEN
17-236-382	4443210	REDMAN ROAD	ERIE CANAL	SWEDEN
10-212-052	4443590	WASHINGTON STREET	ERIE CANAL	OGDEN
19-166-160	5510830	BEULAH ROAD	NEW YORK STATE THRUWAY	WHEATLAND
19-188-032	5510840	WINSLOW ROAD	NEW YORK STATE THRUWAY	WHEATLAND
19-174-343	5510850	WHEATLAND CENTER ROAD	NEW YORK STATE THRUWAY	WHEATLAND
02-170-029	5510860	UNION STREET	NEW YORK STATE THRUWAY	CHILI
07-088-211	5510870	MIDDLE ROAD	NEW YORK STATE THRUWAY	HENRIETTA
07-092-217	5510880	PINNACLE ROAD	NEW YORK STATE THRUWAY	HENRIETTA
09-066-638	5510890	WEST BLOOMFIELD ROAD	NEW YORK STATE THRUWAY	MENDON
07-084-187	5510900	EAST RIVER ROAD	NEW YORK STATE THRUWAY	HENRIETTA
09-070-171	5510910	MILE SQUARE ROAD	NEW YORK STATE THRUWAY	MENDON
01-085-249	CULVERT	BRIGHTON-HENRIETTA T.L. ROAD	ALLEN CREEK TRIBUTARY	BRIGHTON
01-087-080	CULVERT	ELMWOOD AVENUE	ALLEN CREEK TRIBUTARY	BRIGHTON
01-087-215	CULVERT	ELMWOOD AVENUE	ALLEN CREEK TRIBUTARY	BRIGHTON
01-087-302	CULVERT	ELMWOOD AVENUE	ALLEN CREEK TRIBUTARY	BRIGHTON
01-098-017	CULVERT	WINTON ROAD	ALLEN CREEK TRIBUTARY	BRIGHTON
01-098-032	CULVERT	WINTON ROAD	ALLEN CREEK TRIBUTARY	BRIGHTON
01-098-130	CULVERT	WINTON ROAD	ALLEN CREEK TRIBUTARY	BRIGHTON
01-098-212	CULVERT	WINTON ROAD	ALLEN CREEK TRIBUTARY	BRIGHTON
01-271-010	CULVERT	CLOVER STREET	ALLEN CREEK TRIBUTARY	BRIGHTON
01-271-017	CULVERT	CLOVER STREET	ALLEN CREEK TRIBUTARY	BRIGHTON
01-271-075	CULVERT	CLOVER STREET	ALLEN CREEK TRIBUTARY	BRIGHTON
01-271-115	CULVERT	CLOVER STREET	ALLEN CREEK TRIBUTARY	BRIGHTON
02-123-073	CULVERT	KING ROAD	BLACK CREEK TRIBUTARY	CHILI
02-131-016	CULVERT	DAVIS ROAD	BLACK CREEK TRIBUTARY	CHILI
02-133-042	CULVERT	MORGAN ROAD	MILL CREEK	CHILI
02-133-099	CULVERT	MORGAN ROAD	BLACK CREEK TRIBUTARY	CHILI
02-133-254	CULVERT	MORGAN ROAD	BLACK CREEK TRIBUTARY	CHILI
02-133-396	CULVERT	MORGAN ROAD	BLACK CREEK TRIBUTARY	CHILI
02-168-322	CULVERT	PAUL ROAD	BLACK CREEK TRIBUTARY ('08)	CHILI
02-168-348	CULVERT	PAUL ROAD	BLACK CREEK TRIB ('08)	CHILI
02-168-349	CULVERT	PAUL ROAD	BLACK CREEK TRIB ('08)	CHILI
02-168-350	CULVERT	PAUL ROAD	BLACK CREEK TRIB ('08)	CHILI
02-168-437	CULVERT	PAUL ROAD	BLACK CREEK TRIB ('08)	CHILI
02-168-438	CULVERT	PAUL ROAD	BLACK CREEK TRIB ('08)	CHILI
02-170-111	CULVERT	UNION STREET	MILL CREEK TRIBUTARY	CHILI
02-170-226	CULVERT	UNION STREET	MILL CREEK	CHILI
02-170-351	CULVERT	UNION STREET	BLACK CREEK TRIBUTARY	CHILI
02-172-001	CULVERT	STOTTLE ROAD	BLACK CREEK TRIBUTARY	CHILI
02-172-160	CULVERT	STOTTLE ROAD	MILL CREEK	CHILI
02-172-212	CULVERT	STOTTLE ROAD	BLACK CREEK TRIBUTARY	CHILI
02-174-070	CULVERT	WHEATLAND CENTER ROAD	MILL CREEK	CHILI
02-174-114	CULVERT	WHEATLAND CENTER ROAD	MILL CREEK	CHILI
03-215-046	CULVERT	LAWRENCE ROAD	MORMAN CREEK	CLARKSON
03-215-157	CULVERT	LAWRENCE ROAD	MOORMAN CREEK TRIBUTARY	CLARKSON

03-217-137	CULVERT	LAWTON ROAD	BROCKPORT CREEK	CLARKSON
03-219-058	CULVERT	IRELAND ROAD	OTIS CREEK TRIBUTARY	CLARKSON
03-219-144	CULVERT	IRELAND ROAD	OTIS CREEK TRIBUTARY	CLARKSON
03-221-018	CULVERT	EAST AVENUE	BROCKPORT CREEK	CLARKSON
03-221-068	CULVERT	EAST AVENUE	BROCKPORT CREEK	CLARKSON
03-221-180	CULVERT	EAST AVENUE	OTIS CREEK TRIBUTARY	CLARKSON
03-236-025	CULVERT	REDMAN ROAD	MORMAN CREEK	CLARKSON
03-236-141	CULVERT	REDMAN ROAD	WEST FORK CREEK	CLARKSON
03-236-179	CULVERT	REDMAN ROAD	SANDY CREEK TRIBUTARY	CLARKSON
03-236-328	CULVERT	REDMAN ROAD	WEST CREEK	CLARKSON
03-236-344	CULVERT	REDMAN ROAD	WEST CREEK TRIBUTARY	CLARKSON
03-236-386	CULVERT	REDMAN ROAD	WEST CREEK TRIBUTARY	CLARKSON
03-281-024	CULVERT	WEST AVENUE	BROCKPORT CREEK TRIB('08)	CLARKSON
03-281-053	CULVERT	WEST AVENUE	BROCKPORT CREEK TRIB('08)	CLARKSON
04-156-005	CULVERT	WEGMAN ROAD	LITTLE BLACK CREEK TRIBUTARY	GATES
04-158-164	CULVERT	ELMGROVE ROAD	ELMFORD CREEK TRIBUTARY	GATES
04-198-010	CULVERT	COLDWATER ROAD	LITTLE BLACK CREEK ('08)	GATES
05-101-122	CULVERT	BRITTON ROAD	FLEMING CREEK	GREECE
05-109-042	CULVERT	ENGLISH ROAD	LARKIN CREEK TRIBUTARY	GREECE
05-109-152	CULVERT	ENGLISH ROAD	ROUND POND CREEK TRIBUTARY	GREECE
05-109-166	CULVERT	ENGLISH ROAD	ROUND POND CREEK TRIBUTARY	GREECE
05-109-197	CULVERT	ENGLISH ROAD	ROUND POND CREEK TRIBUTARY	GREECE
05-109-255	CULVERT	ENGLISH ROAD	KIRK CREEK	GREECE
05-109-311	CULVERT	ENGLISH ROAD	PADDY HILL CREEK	GREECE
05-111-159	CULVERT	RIDGEWAY AVENUE	ROUND POND TRIBUTARY	GREECE
05-111-215	CULVERT	RIDGEWAY AVENUE	ROUND POND TRIBUTARY	GREECE
05-111-237	CULVERT	RIDGEWAY AVENUE	ROUND POND TRIBUTARY	GREECE
05-132-100	CULVERT	DEWEY AVENUE	FLEMING CREEK	GREECE
05-132-283	CULVERT	DEWEY AVENUE	SLATER CREEK	GREECE
05-136-256	CULVERT	LONG POND ROAD	ROUND POND CREEK	GREECE
05-136-648	CULVERT	LONG POND ROAD	LARKIN CREEK TRIBUTARY	GREECE
05-136-689	CULVERT	LONG POND ROAD	LARKIN CREEK TRIBUTARY	GREECE
05-142-019	CULVERT	FLYNN ROAD	SMITH CREEK	GREECE
05-142-086	CULVERT	FLYNN ROAD	LARKIN CREEK TRIBUTARY	GREECE
05-142-227	CULVERT	FLYNN ROAD	NORTHROP CREEK TRIBUTARY	GREECE
05-144-188	CULVERT	NORTH GREECE ROAD	SMITH CREEK	GREECE
05-144-532	CULVERT	NORTH GREECE ROAD	BUTTONWOOD CREEK TRIBUTARY	GREECE
05-150-298	CULVERT	MT. READ BOULEVARD	SLATER CREEK	GREECE
05-152-040	CULVERT	LATONA ROAD	PADDY HILL CREEK	GREECE
05-152-049	CULVERT	LATONA ROAD	PADDY HILL CREEK	GREECE
05-208-172	CULVERT	MANITOU ROAD	LARKIN CREEK	GREECE
05-208-238	CULVERT	MANITOU ROAD	SMITH CREEK	GREECE
05-251-024	CULVERT	MILL ROAD	SMITH CREEK TRIBUTARY	GREECE
05-251-045	CULVERT	MILL ROAD	SMITH CREEK	GREECE
05-251-069	CULVERT	MILL ROAD	LARKIN CREEK	GREECE
05-251-269	CULVERT	MILL ROAD	ROUND POND CREEK TRIBUTARY	GREECE
05-262-038	CULVERT	KIRK ROAD	ROUND POND CREEK	GREECE
05-267-069	CULVERT	VINTAGE LANE	KIRK CREEK	GREECE
05-267-108	CULVERT	VINTAGE LANE	PADDY HILL CREEK TRIBUTARY	GREECE
06-203-676	CULVERT	BRICK SCHOOLHOUSE ROAD	EAST CREEK TRIBUTARY	HAMLIN
06-207-117	CULVERT	HAMLIN CENTER ROAD	WEST CREEK	HAMLIN
06-209-228	CULVERT	NORTH HAMLIN ROAD	COWSUCKER CREEK	HAMLIN
06-209-372	CULVERT	NORTH HAMLIN ROAD	COWSUCKER CREEK	HAMLIN
06-211-293	CULVERT	MOSCOW ROAD	YANTY CREEK TRIBUTARY	HAMLIN
06-211-311	CULVERT	MOSCOW ROAD	YANTY CREEK TRIBUTARY	HAMLIN
06-211-345	CULVERT	MOSCOW ROAD	SANDY CREEK TRIBUTARY	HAMLIN
06-213-020	CULVERT	CLARKSON-HAMLIN T.L. ROAD	WEST CREEK	HAMLIN
06-213-168	CULVERT	CLARKSON-HAMLIN T.L. ROAD	WEST CREEK	HAMLIN

06-234-003	CULVERT	LAKE ROAD WEST FORK	SANDY CREEK TRIB. ('08)	HAMLIN
06-236-239	CULVERT	REDMAN ROAD	YANTY CREEK TRIBUTARY	HAMLIN
06-236-252	CULVERT	REDMAN ROAD	YANTY CREEK TRIB ('08)	HAMLIN
06-236-263	CULVERT	REDMAN ROAD	YANTY CREEK TRIB ('08)	HAMLIN
06-236-326	CULVERT	REDMAN ROAD	YANTY CREEK TRIB ('08)	HAMLIN
06-236-377	CULVERT	REDMAN ROAD	YANTY CREEK TRIB ('08)	HAMLIN
06-236-388	CULVERT	REDMAN ROAD	YANTY CREEK TRIB ('08)	HAMLIN
06-236-393	CULVERT	REDMAN ROAD	YANTY CREEK TRIB ('08)	HAMLIN
06-236-399	CULVERT	REDMAN ROAD	YANTY CREEK TRIB ('08)	HAMLIN
06-236-408	CULVERT	REDMAN ROAD	YANTY CREEK TRIB ('08)	HAMLIN
06-236-418	CULVERT	REDMAN ROAD	YANTY CREEK TRIB ('08)	HAMLIN
06-236-427	CULVERT	REDMAN ROAD	YANTY CREEK TRIB ('08)	HAMLIN
06-236-439	CULVERT	REDMAN ROAD	YANTY CREEK TRIB ('08)	HAMLIN
06-236-446	CULVERT	REDMAN ROAD	YANTY CREEK TRIB ('08)	HAMLIN
06-236-451	CULVERT	REDMAN ROAD	YANTY CREEK TRIB ('08)	HAMLIN
06-236-469	CULVERT	REDMAN ROAD	YANTY CREEK TRIB ('08)	HAMLIN
06-236-475	CULVERT	REDMAN ROAD	YANTY CREEK TRIB ('08)	HAMLIN
06-236-496	CULVERT	REDMAN ROAD	YANTY CREEK TRIB ('08)	HAMLIN
06-236-510	CULVERT	REDMAN ROAD	YANTY CREEK TRIB ('08)	HAMLIN
06-252-008	CULVERT	DRAKE ROAD	WEST CREEK	HAMLIN
06-277-065	CULVERT	CHURCH ROAD	SANDY CREEK TRIB ('08)	HAMLIN
06-277-066	CULVERT	CHURCH ROAD	SANDY CREEK TRIB ('08)	HAMLIN
06-277-087	CULVERT	CHURCH ROAD	SANDY CREEK TRIB ('08)	HAMLIN
06-277-103	CULVERT	CHURCH ROAD	SANDY CREEK TRIB ('08)	HAMLIN
06-277-145	CULVERT	CHURCH ROAD	SANDY CREEK TRIB ('08)	HAMLIN
06-277-169	CULVERT	CHURCH ROAD	SANDY CREEK TRIB ('08)	HAMLIN
06-279-001	CULVERT	MORTON ROAD	YANTY CREEK TRIB ('08)	HAMLIN
06-279-018	CULVERT	MORTON ROAD	YANTY CREEK TRIB ('08)	HAMLIN
06-279-026	CULVERT	MORTON ROAD	YANTY CREEK TRIB ('08)	HAMLIN
06-279-039	CULVERT	MORTON ROAD	YANTY CREEK TRIB ('08)	HAMLIN
06-279-062	CULVERT	MORTON ROAD	YANTY CREEK ('08)	HAMLIN
06-279-075	CULVERT	MORTON ROAD	YANTY CREEK TRIB ('08)	HAMLIN
06-279-083	CULVERT	MORTON ROAD	YANTY CREEK TRIB ('08)	HAMLIN
06-279-099	CULVERT	MORTON ROAD	YANTY CREEK ('08)	HAMLIN
06-279-143	CULVERT	MORTON ROAD	YANTY CREEK TRIB ('08)	HAMLIN
07-039-007	CULVERT	CALKINS ROAD	RED CREEK TRIBUTARY	HENRIETTA
07-039-129	CULVERT	CALKINS ROAD	RED CREEK TRIBUTARY	HENRIETTA
07-039-286	CULVERT	CALKINS ROAD	ALLEN CREEK TRIBUTARY	HENRIETTA
07-067-051	CULVERT	HENRIETTA-RUSH T.L. ROAD	GENESEE RIVER TRIBUTARY	HENRIETTA
07-071-123	CULVERT	ERIE STATION ROAD	RED CREEK TRIBUTARY	HENRIETTA
07-071-131	CULVERT	ERIE STATION ROAD	PEDESTRIAN TUNNEL	HENRIETTA
07-073-025	CULVERT	REEVES ROAD	RED CREEK TRIBUTARY	HENRIETTA
07-077-053	CULVERT	BROOKS ROAD	RED CREEK TRIBUTARY	HENRIETTA
07-077-171	CULVERT	BROOKS ROAD	RED CREEK TRIBUTARY	HENRIETTA
07-079-073	CULVERT	LEHIGH STATION ROAD	RED CREEK TRIBUTARY WEST BRANC	HENRIETTA
07-079-135	CULVERT	LEHIGH STATION ROAD	RED CREEK TRIBUTARY	HENRIETTA
07-081-004	CULVERT	BAILEY ROAD	RED CREEK TRIBUTARY	HENRIETTA
07-081-160	CULVERT	BAILEY ROAD	RED CREEK TRIBUTARY	HENRIETTA
07-081-208	CULVERT	BAILEY ROAD	RED CREEK TRIBUTARY	HENRIETTA
07-084-123	CULVERT	EAST RIVER ROAD	GENESEE RIVER TRIBUTARY	HENRIETTA
07-084-262	CULVERT	EAST RIVER ROAD	GENESEE RIVER TRIBUTARY	HENRIETTA
07-084-325	CULVERT	EAST RIVER ROAD	GENESEE RIVER TRIBUTARY	HENRIETTA
07-084-378	CULVERT	EAST RIVER ROAD	GENESEE RIVER TRIBUTARY	HENRIETTA
07-086-070	CULVERT	TELEPHONE ROAD	GENESEE RIVER TRIBUTARY	HENRIETTA
07-088-108	CULVERT	MIDDLE ROAD	GENESEE RIVER TRIBUTARY	HENRIETTA
07-088-200	CULVERT	MIDDLE ROAD	RED CREEK TRIBUTARY	HENRIETTA
07-092-260	CULVERT	PINNACLE ROAD	HONEOYE CREEK TRIBUTARY	HENRIETTA
07-092-351	CULVERT	PINNACLE ROAD	HONEOYE CREEK TRIBUTARY	HENRIETTA

07-092-426	CULVERT	PINNACLE ROAD	HONEOYE CREEK TRIBUTARY	HENRIETTA
08-097-139	CULVERT	LAKESHORE BOULEVARD	SHERRY POND OUTLET	IRONDEQUOIT
09-045-059	CULVERT	POND ROAD	IRONDEQUOIT CREEK TRIBUTARY	MENDON
09-045-332	CULVERT	POND ROAD	HONEOYE CREEK TRIBUTARY	MENDON
09-049-325	CULVERT	CHEESE FACTORY ROAD	IRONDEQUOIT CREEK TRIBUTARY	MENDON
09-051-032	CULVERT	PARRISH ROAD	IRONDEQUOIT CREEK TRIBUTARY	MENDON
09-051-039	CULVERT	PARRISH ROAD	IRONDEQUOIT CREEK TRIBUTARY	MENDON
09-051-107	CULVERT	PARRISH ROAD	IRONDEQUOIT CREEK TRIBUTARY	MENDON
09-053-063	CULVERT	BOUGHTON HILL ROAD	HONEOYE CREEK TRIBUTARY	MENDON
09-053-109	CULVERT	BOUGHTON HILL ROAD	IRONDEQUOIT CREEK TRIBUTARY	MENDON
09-053-153	CULVERT	BOUGHTON HILL ROAD	IRONDEQUOIT CREEK TRIBUTARY	MENDON
09-053-217	CULVERT	BOUGHTON HILL ROAD	IRONDEQUOIT CREEK TRIBUTARY	MENDON
09-053-313	CULVERT	BOUGHTON HILL ROAD	IRONDEQUOIT CREEK TRIBUTARY	MENDON
09-053-350	CULVERT	BOUGHTON HILL ROAD	IRONDEQUOIT CREEK TRIBUTARY	MENDON
09-057-031	CULVERT	STONEY LONESOME ROAD	HONEOYE CREEK TRIBUTARY	MENDON
09-059-015	CULVERT	SIBLEY ROAD	HONEOYE CREEK TRIBUTARY	MENDON
09-059-028	CULVERT	SIBLEY ROAD	HONEOYE CREEK TRIBUTARY	MENDON
09-063-052	CULVERT	HONEOYE FALLS ROAD NO.6	HONEOYE CREEK TRIBUTARY	MENDON
09-064-014	CULVERT	MENDON CENTER ROAD	IRONDEQUOIT CREEK TRIBUTARY	MENDON
09-066-204	CULVERT	WEST BLOOMFIELD ROAD	IRONDEQUOIT CREEK	MENDON
09-066-221	CULVERT	WEST BLOOMFIELD ROAD	IRONDEQUOIT CREEK TRIBUTARY	MENDON
09-066-332	CULVERT	WEST BLOOMFIELD ROAD	IRONDEQUOIT CREEK	MENDON
09-066-399	CULVERT	WEST BLOOMFIELD ROAD	IRONDEQUOIT CREEK TRIBUTARY	MENDON
09-066-590	CULVERT	WEST BLOOMFIELD ROAD	IRONDEQUOIT CREEK TRIBUTARY	MENDON
10-113-035	CULVERT	BIG RIDGE ROAD	NORTHRUP CREEK	OGDEN
10-113-086	CULVERT	BIG RIDGE ROAD	NORTHRUP CREEK	OGDEN
10-119-038	CULVERT	WESTSIDE DRIVE	LITTLE BLACK CREEK TRIBUTARY	OGDEN
10-119-161	CULVERT	WESTSIDE DRIVE	BLACK CREEK TRIBUTARY	OGDEN
10-167-001	CULVERT	WESTSIDE DRIVE	BLACK CREEK TRIBUTARY	OGDEN
10-167-053	CULVERT	DEWEY STREET	BLACK CREEK TRIBUTARY	OGDEN
10-169-110	CULVERT	STONY POINT ROAD	BLACK CREEK TRIBUTARY	OGDEN
10-169-297	CULVERT	STONY POINT ROAD	LITTLE BLACK CREEK	OGDEN
10-169-341	CULVERT	STONY POINT ROAD	LITTLE BLACK CREEK	OGDEN
10-173-097	CULVERT	COLBY STREET	SPRING CREEK	OGDEN
10-173-330	CULVERT	COLBY STREET	NORTHRUP CREEK TRIBUTARY	OGDEN
10-175-117	CULVERT	CANAL ROAD	SPRING CREEK TRIBUTARY	OGDEN
10-177-009	CULVERT	LYELL AVENUE	NORTHRUP CREEK TRIBUTARY	OGDEN
10-177-129	CULVERT	SPENCERPORT ROAD	LARKIN CREEK TRIBUTARY	OGDEN
10-177-145	CULVERT	LYELL AVENUE	BLACK CREEK TRIBUTARY	OGDEN
10-204-023	CULVERT	MCINTOSH ROAD	SPRING CREEK TRIBUTARY	OGDEN
10-206-376	CULVERT	HUBBELL ROAD	SALMON CREEK	OGDEN
10-212-114	CULVERT	WASHINGTON STREET	SALMON CREEK TRIBUTARY	OGDEN
11-179-017	CULVERT	OGDEN-PARMA T.L. ROAD	BUTTONWOOD CREEK	PARMA
11-179-126	CULVERT	OGDEN-PARMA T.L. ROAD	BLACK CREEK TRIBUTARY	PARMA
11-179-174	CULVERT	OGDEN-PARMA T.L. ROAD	NORTHRUP CREEK	PARMA
11-179-341	CULVERT	OGDEN-PARMA T.L. ROAD	NORTHRUP CREEK	PARMA
11-181-131	CULVERT	PINE HILL ROAD	BUTTONWOOD CREEK TRIBUTARY	PARMA
11-183-156	CULVERT	PECK ROAD	BUTTONWOOD CREEK TRIBUTARY	PARMA
11-183-164	CULVERT	PECK ROAD	BUTTONWOOD CREEK	PARMA
11-183-182	CULVERT	PECK ROAD	BUTTONWOOD CREEK TRIBUTARY	PARMA
11-183-254	CULVERT	PECK ROAD	BLACK CREEK TRIBUTARY	PARMA
11-183-271	CULVERT	PECK ROAD	BLACK CREEK TRIBUTARY	PARMA
11-183-352	CULVERT	PECK ROAD	BLACK CREEK TRIBUTARY	PARMA
11-183-353	CULVERT	PECK ROAD	BLACK CREEK TRIBUTARY	PARMA
11-183-450	CULVERT	PECK ROAD	NORTHRUP CREEK	PARMA
11-185-047	CULVERT	PARMA CENTER ROAD	SALMON CREEK TRIBUTARY	PARMA
11-185-205	CULVERT	PARMA CENTER ROAD	BUTTONWOOD CREEK	PARMA
11-187-153	CULVERT	BURRITT ROAD	SALMON CREEK TRIBUTARY	PARMA



11-187-447	CULVERT	BURRITT ROAD	BLACK CREEK TRIBUTARY	PARMA
11-197-010	CULVERT	MOUL ROAD	EAST CREEK	PARMA
11-197-268	CULVERT	MOUL ROAD	COWSUCKER CREEK	PARMA
11-199-060	CULVERT	HUFFER ROAD	EAST CREEK	PARMA
11-214-013	CULVERT	HINKLEYVILLE ROAD	SALMON CREEK TRIBUTARY	PARMA
11-214-055	CULVERT	HINKLEYVILLE ROAD	SALMON CREEK TRIBUTARY	PARMA
11-214-102	CULVERT	HINKLEYVILLE ROAD	SALMON CREEK TRIBUTARY	PARMA
11-216-022	CULVERT	TRIMMER ROAD	BUTTONWOOD CREEK TRIBUTARY	PARMA
11-218-174	CULVERT	DEAN ROAD	NORTHRUP CREEK TRIBUTARY	PARMA
11-220-035	CULVERT	BENNETT ROAD	WEST CREEK	PARMA
11-222-106	CULVERT	LIGHTHOUSE ROAD	COWSUCKER CREEK	PARMA
11-226-059	CULVERT	NORTH AVENUE	WEST CREEK TRIBUTARY	PARMA
11-228-286	CULVERT	HAMLIN-PARMA T.L. ROAD	EAST CREEK	PARMA
11-254-016	CULVERT	CLARKSON-PARMA T.L. ROAD	SALMON CREEK TRIBUTARY	PARMA
11-254-168	CULVERT	CLARKSON-PARMA T.L. ROAD	SALMON CREEK TRIBUTARY	PARMA
11-254-170	CULVERT	CLARKSON-PARMA T.L. ROAD	SALMON CREEK TRIBUTARY	PARMA
11-254-179	CULVERT	CLARKSON-PARMA T.L. ROAD	SALMON CREEK TRIBUTARY	PARMA
11-254-190	CULVERT	CLARKSON-PARMA T.L. ROAD	SALMON CREEK TRIBUTARY	PARMA
12-011-137	CULVERT	PLANK ROAD	IRONDEQUOIT CREEK TRIBUTARY	PENFIELD
12-011-288	CULVERT	PLANK ROAD	FOURMILE CREEK TRIBUTARY	PENFIELD
12-011-481	CULVERT	PLANK ROAD	FOURMILE CREEK TRIBUTARY	PENFIELD
12-013-031	CULVERT	WHALEN ROAD	THOUSAND ACRE BROOK	PENFIELD
12-013-059	CULVERT	WHALEN ROAD	THOUSAND ACRE BROOK	PENFIELD
12-013-092	CULVERT	WHALEN ROAD	THOUSAND ACRE BROOK	PENFIELD
12-018-089	CULVERT	FIVE MILE LINE ROAD	THOUSAND ACRE BROOK	PENFIELD
12-022-112	CULVERT	CREEK STREET	TUFA GLEN CREEK	PENFIELD
12-026-045	CULVERT	HARRIS ROAD	IRONDEQUOIT CREEK TRIBUTARY	PENFIELD
13-017-002	CULVERT	WHITNEY ROAD	IRONDEQUOIT CREEK TRIBUTARY	PERINTON
13-017-081	CULVERT	WHITNEY ROAD	IRONDEQUOIT CREEK TRIBUTARY	PERINTON
13-021-127	CULVERT	AYRAULT ROAD	IRONDEQUOIT CREEK TRIBUTARY	PERINTON
13-021-259	CULVERT	AYRAULT ROAD	WHITE BROOK TRIBUTARY	PERINTON
13-027-012	CULVERT	KREAG ROAD	IRONDEQUOIT CREEK TRIBUTARY	PERINTON
13-034-069	CULVERT	BAIRD ROAD	IRONDEQUOIT CREEK TRIBUTARY	PERINTON
13-038-051	CULVERT	MARSH ROAD	ERIE CANAL OVERFLOW	PERINTON
13-040-007	CULVERT	JEFFERSON AVENUE	CROSS CANAL BROOK	PERINTON
13-046-052	CULVERT	ALDRICH ROAD	WHITE BROOK TRIBUTARY	PERINTON
13-050-255	CULVERT	TURK HILL ROAD	IRONDEQUOIT CREEK TRIBUTARY	PERINTON
13-050-304	CULVERT	TURK HILL ROAD	WHITE BROOK TRIBUTARY	PERINTON
13-050-363	CULVERT	TURK HILL ROAD	WHITE BROOK TRIBUTARY	PERINTON
14-033-112	CULVERT	THORNELL ROAD	MILL CREEK	PITTSFORD
14-037-069	CULVERT	STONE ROAD	ALLEN CREEK TRIBUTARY	PITTSFORD
14-037-117	CULVERT	STONE ROAD	ALLEN CREEK TRIBUTARY	PITTSFORD
14-037-132	CULVERT	STONE ROAD	ALLEN CREEK TRIBUTARY	PITTSFORD
14-037-191	CULVERT	STONE ROAD	IRONDEQUOIT CREEK TRIBUTARY	PITTSFORD
14-056-224	CULVERT	EAST STREET	MILL CREEK TRIBUTARY	PITTSFORD
14-062-128	CULVERT	TOBEY ROAD	IRONDEQUOIT CREEK TRIBUTARY	PITTSFORD
14-066-034	CULVERT	WEST BLOOMFIELD ROAD	MILL CREEK TRIBUTARY	PITTSFORD
14-066-096	CULVERT	WEST BLOOMFIELD ROAD	MILL CREEK TRIBUTARY	PITTSFORD
14-068-012	CULVERT	RAILROAD MILLS ROAD	IRONDEQUOIT CREEK TRIBUTARY	PITTSFORD
15-151-150	CULVERT	HOSMER ROAD	MILL CREEK TRIBUTARY	RIGA
15-153-067	CULVERT	BRIDGEMAN ROAD	HOTEL CREEK	RIGA
15-155-024	CULVERT	GRIFFIN ROAD	HOTEL CREEK	RIGA
15-155-108	CULVERT	GRIFFIN ROAD	BLACK CREEK TRIBUTARY	RIGA
15-155-198	CULVERT	GRIFFIN ROAD	BLACK CREEK TRIBUTARY	RIGA
15-155-250	CULVERT	GRIFFIN ROAD	HOTEL CREEK	RIGA
15-157-094	CULVERT	ROBERTSON ROAD	BLACK CREEK TRIBUTARY	RIGA
15-157-125	CULVERT	ROBERTSON ROAD	HOTEL CREEK	RIGA
15-159-008	CULVERT	SAVAGE ROAD	BLACK CREEK TRIBUTARY	RIGA

15-161-128	CULVERT	BROMLEY ROAD	LITTLE BLACK CREEK	RIGA
15-161-154	CULVERT	BROMLEY ROAD	BLACK CREEK TRIBUTARY	RIGA
15-165-004	CULVERT	GILMAN ROAD	BLACK CREEK TRIBUTARY	RIGA
15-165-033	CULVERT	GILMAN ROAD	BLACK CREEK TRIBUTARY	RIGA
15-182-018	CULVERT	MALLOCH ROAD	MILL CREEK TRIBUTARY	RIGA
15-182-105	CULVERT	MALLOCH ROAD	HOTEL CREEK	RIGA
15-192-025	CULVERT	BETTRIDGE ROAD	BLACK CREEK TRIBUTARY	RIGA
15-192-064	CULVERT	BETTRIDGE ROAD	BLACK CREEK TRIBUTARY	RIGA
15-194-175	CULVERT	ATTRIDGE ROAD	BLACK CREEK TRIBUTARY	RIGA
15-194-252	CULVERT	ATTRIDGE ROAD	BLACK CREEK TRIBUTARY	RIGA
15-268-067	CULVERT	NORTH MAIN STREET	BLACK CREEK TRIBUTARY	RIGA
16-063-028	CULVERT	HONEOYE FALLS ROAD NO.6	GENESEE RIVER TRIBUTARY	RUSH
16-063-058	CULVERT	HONEOYE FALLS ROAD NO.6	HONEOYE CREEK TRIBUTARY	RUSH
16-063-171	CULVERT	HONEOYE FALLS ROAD NO.6	HONEOYE CREEK TRIBUTARY	RUSH
16-063-342	CULVERT	HONEOYE FALLS ROAD NO.6	HONEOYE CREEK TRIBUTARY	RUSH
16-063-392	CULVERT	HONEOYE FALLS ROAD NO.6	HONEOYE CREEK TRIBUTARY	RUSH
16-065-093	CULVERT	RUSH-WEST RUSH ROAD	HONEOYE CREEK TRIBUTARY	RUSH
16-076-107	CULVERT	PHELPS ROAD	HONEOYE CREEK TRIBUTARY	RUSH
16-078-154	CULVERT	WORKS ROAD	HONEOYE CREEK TRIBUTARY	RUSH
16-078-217	CULVERT	WORKS ROAD	HONEOYE CREEK TRIBUTARY	RUSH
16-082-031	CULVERT	WOODRUFF ROAD	GENESEE RIVER TRIBUTARY	RUSH
16-084-075	CULVERT	EAST RIVER ROAD	GENESEE RIVER TRIBUTARY	RUSH
16-084-443	CULVERT	EAST RIVER ROAD	GENESEE RIVER TRIBUTARY	RUSH
16-086-090	CULVERT	TELEPHONE ROAD	GENESEE RIVER TRIBUTARY	RUSH
16-092-013	CULVERT	PINNACLE ROAD	HONEOYE CREEK TRIBUTARY	RUSH
16-092-055	CULVERT	PINNACLE ROAD	HONEOYE CREEK TRIBUTARY	RUSH
16-092-172	CULVERT	PINNACLE ROAD	HONEOYE CREEK TRIBUTARY	RUSH
17-173-250	CULVERT	COLBY STREET	SALMON CREEK TRIBUTARY	SWEDEN
17-223-113	CULVERT	GORDON ROAD	OTIS CREEK TRIBUTARY	SWEDEN
17-227-038	CULVERT	WHITE ROAD	SALMON CREEK TRIBUTARY	SWEDEN
17-231-032	CULVERT	BEADLE ROAD	SALMON CREEK TRIBUTARY	SWEDEN
17-231-062	CULVERT	BEADLE ROAD	SALMON CREEK TRIBUTARY	SWEDEN
17-233-095	CULVERT	CAPEN ROAD	SALMON CREEK TRIBUTARY	SWEDEN
17-240-005	CULVERT	WEST SWEDEN ROAD	BLACK CREEK NORTH BRANCH	SWEDEN
17-240-161	CULVERT	WEST SWEDEN ROAD	BLACK CREEK NORTH BRANCH	SWEDEN
17-242-121	CULVERT	SWEDEN WALKER ROAD	SALMON CREEK TRIBUTARY	SWEDEN
17-242-145	CULVERT	SWEDEN WALKER ROAD	SALMON CREEK TRIBUTARY	SWEDEN
17-246-220	CULVERT	SALMON CREEK ROAD	SALMON CREEK	SWEDEN
18-001-203	CULVERT	LAKE ROAD	SHIPBUILDERS CREEK ('08)	WEBSTER
18-001-360	CULVERT	LAKE ROAD	WEBSTER WATERSHED TRIB. ('08)	WEBSTER
18-001-403	CULVERT	LAKE ROAD	WEBSTER WATERSHED TRIB. ('08)	WEBSTER
18-002-082	CULVERT	MONROE-WAYNE T.L. ROAD	FOUR MILE CREEK TRIBUTARY	WEBSTER
18-003-086	CULVERT	SCHLEGEL ROAD	FOUR MILE CREEK TRIBUTARY	WEBSTER
18-003-106	CULVERT	SCHLEGEL ROAD	FOUR MILE CREEK TRIBUTARY	WEBSTER
18-003-128	CULVERT	SCHLEGEL ROAD	FOUR MILE CREEK TRIBUTARY	WEBSTER
18-003-149	CULVERT	SCHLEGEL ROAD	FOUR MILE CREEK TRIBUTARY	WEBSTER
18-003-182	CULVERT	SCHLEGEL ROAD	FOUR MILE CREEK TRIBUTARY	WEBSTER
18-005-004	CULVERT	KLEM ROAD	SHIPBUILDERS CREEK TRIBUTARY	WEBSTER
18-005-072	CULVERT	KLEM ROAD	SHIPBUILDERS CREEK TRIBUTARY	WEBSTER
18-005-129	CULVERT	KLEM ROAD	SHIPBUILDERS CREEK TRIBUTARY	WEBSTER
18-005-146	CULVERT	KLEM ROAD	SHIPBUILDERS CREEK TRIBUTARY	WEBSTER
18-005-257	CULVERT	KLEM ROAD	SHIPBUILDERS CREEK TRIBUTARY	WEBSTER
18-005-329	CULVERT	KLEM ROAD	SHIPBUILDERS CREEK TRIBUTARY	WEBSTER
18-005-395	CULVERT	KLEM ROAD	MILL CREEK TRIBUTARY	WEBSTER
18-005-404	CULVERT	KLEM ROAD	MILL CREEK TRIBUTARY	WEBSTER
18-006-312	CULVERT	SALT ROAD	FOUR MILE CREEK TRIBUTARY	WEBSTER
18-006-379	CULVERT	SALT ROAD	FOUR MILE CREEK TRIBUTARY	WEBSTER
18-008-079	CULVERT	PHILLIPS ROAD	FOUR MILE CREEK TRIBUTARY	WEBSTER

18-008-121	CULVERT	PHILLIPS ROAD	MILL CREEK TRIBUTARY	WEBSTER
18-008-163	CULVERT	PHILLIPS ROAD	MILL CREEK TRIBUTARY	WEBSTER
18-009-153	CULVERT	STATE ROAD	FOUR MILE CREEK	WEBSTER
18-009-293	CULVERT	STATE ROAD	FOUR MILE CREEK TRIBUTARY	WEBSTER
18-010-085	CULVERT	HOLT ROAD	MILL CREEK TRIBUTARY	WEBSTER
18-010-115	CULVERT	HOLT ROAD	MILL CREEK TRIBUTARY	WEBSTER
18-010-122	CULVERT	HOLT ROAD	MILL CREEK TRIBUTARY	WEBSTER
18-010-123	CULVERT	HOLT ROAD	MILL CREEK TRIBUTARY	WEBSTER
18-010-131	CULVERT	HOLT ROAD	MILL CREEK TRIBUTARY	WEBSTER
18-010-238	CULVERT	HOLT ROAD	MILL CREEK TRIBUTARY	WEBSTER
18-010-327	CULVERT	HOLT ROAD	MILL CREEK TRIBUTARY	WEBSTER
18-018-112	CULVERT	FIVE MILE LINE ROAD	SHIPBUILDERS CREEK	WEBSTER
18-018-153	CULVERT	FIVE MILE LINE ROAD	SHIPBUILDERS CREEK	WEBSTER
18-018-191	CULVERT	FIVE MILE LINE ROAD	SHIPBUILDERS CREEK	WEBSTER
18-020-046	CULVERT	JACKSON ROAD	MILL CREEK TRIBUTARY	WEBSTER
19-139-067	CULVERT	NORTH ROAD	OATKA CREEK TRIBUTARY	WHEATLAND
19-139-712	CULVERT	NORTH ROAD	OATKA CREEK TRIBUTARY	WHEATLAND
19-166-016	CULVERT	BEULAH ROAD	OATKA CREEK TRIBUTARY	WHEATLAND
19-180-007	CULVERT	MUMFORD ROAD	OATKA CREEK TRIBUTARY	WHEATLAND
19-180-241	CULVERT	MUMFORD ROAD	MILL CREEK	WHEATLAND
19-188-042	CULVERT	WINSLOW ROAD	MILL CREEK	WHEATLAND
19-245-084	CULVERT	OATKA CREEK ROAD	OATKA CREEK TRIBUTARY	WHEATLAND
19-265-019	CULVERT	GEORGE STREET	SPRING CREEK	WHEATLAND
19-265-022	CULVERT	GEORGE STREET	SPRING CREEK	WHEATLAND
21-069-076	WALL	LINCOLN ROAD	RETAINING WALL @ SW COR. RR	EAST ROCH

## Sorted by Maintenance Responsibility and S.I.N.

B.I.N	S.I.N	Carried	Crossed	Maint Resp
2211050	01-666-001	CORWIN ROAD	IRONDEQUOIT CREEK	TOWN OF BRIGHTON
2257850	04-666-020	HARPINGTON DRIVE	LITTLE BLACK CREEK	TOWN OF GATES
2257860	05-666-001	WYE BRIDGE DRIVE	ROUND POND CREEK	TOWN OF GREECE
2257870	05-666-010	POLICE ACCESS ROAD	ROUND POND CREEK	TOWN OF GREECE
2257970	06-666-140	WILER ROAD	WEST CREEK	TOWN OF HAMLIN
2211180	11-666-025	BUTCHER ROAD	BLACK CREEK	TOWN OF PARMA
2266710	11-666-030	WEST BEACH ROAD	EAST CREEK	TOWN OF PARMA
3361630	13-666-010	BOCES BOULEVARD	THOMAS CREEK	TOWN OF PERINTON
3317270	14-666-016	ALLENS CREEK ROAD	ALLEN CREEK	TOWN OF PITTSFORD
3368180	20-777-015	AIRPORT ACCESS ROAD	BROOKS AVENUE	MONROE COUNTY AIRPT
3368450	20-777-070	AIRPORT VIADUCT	ARRIVAL ROADWAY	MONROE COUNTY AIRPT
3359980	02-121-059	CHESTNUT RIDGE ROAD	CSX RAILROAD	CSX RAILROAD
3361600	10-210-209	GILLETT ROAD	CSX RAILROAD	CSX RAILROAD
4443010	13-044-059	LYNDON ROAD	CSX RAILROAD	CSX RAILROAD
3366910	13-050-457	TURK HILL ROAD	CSX RAILROAD	CSX RAILROAD
3211140	05-111-416	RIDGEWAY AVENUE	KODAK ROAD (PRIVATE)	KODAK
3361580	01-083-110	CRITTENDEN ROAD	RED CREEK TRIBUTARY	MONROE COUNTY
3317420	01-083-138	CRITTENDEN ROAD	RED CREEK	MONROE COUNTY
3316970	01-085-015	BRIGHTON-HENRIETTA T.L. ROAD	RED CREEK	MONROE COUNTY
CULVERT	01-085-249	BRIGHTON-HENRIETTA T.L. ROAD	ALLEN CREEK TRIBUTARY	MONROE COUNTY
3368040	01-085-339	BRIGHTON-HENRIETTA T.L. ROAD	ALLEN CREEK	MONROE COUNTY
CULVERT	01-087-080	ELMWOOD AVENUE	ALLEN CREEK TRIBUTARY	MONROE COUNTY
CULVERT	01-087-215	ELMWOOD AVENUE	ALLEN CREEK TRIBUTARY	MONROE COUNTY
CULVERT	01-087-302	ELMWOOD AVENUE	ALLEN CREEK TRIBUTARY	MONROE COUNTY
3368050	01-098-006	WINTON ROAD	ALLEN CREEK	MONROE COUNTY
CULVERT	01-098-017	WINTON ROAD	ALLEN CREEK TRIBUTARY	MONROE COUNTY
4443090	01-098-026	WINTON ROAD	ERIE CANAL	MONROE COUNTY
CULVERT	01-098-032	WINTON ROAD	ALLEN CREEK TRIBUTARY	MONROE COUNTY
CULVERT	01-098-130	WINTON ROAD	ALLEN CREEK TRIBUTARY	MONROE COUNTY
CULVERT	01-098-212	WINTON ROAD	ALLEN CREEK TRIBUTARY	MONROE COUNTY
3317400	01-102-162	EDGEWOOD AVENUE	ALLEN CREEK	MONROE COUNTY
3317410	01-239-245	WESTFALL ROAD	ALLEN CREEK	MONROE COUNTY
CULVERT	01-271-010	CLOVER STREET	ALLEN CREEK TRIBUTARY	MONROE COUNTY
CULVERT	01-271-017	CLOVER STREET	ALLEN CREEK TRIBUTARY	MONROE COUNTY
1029000	01-271-050	CLOVER STREET	ALLEN CREEK	MONROE COUNTY
CULVERT	01-271-075	CLOVER STREET	ALLEN CREEK TRIBUTARY	MONROE COUNTY
CULVERT	01-271-115	CLOVER STREET	ALLEN CREEK TRIBUTARY	MONROE COUNTY
CULVERT	02-123-073	KING ROAD	BLACK CREEK TRIBUTARY	MONROE COUNTY
CULVERT	02-131-016	DAVIS ROAD	BLACK CREEK TRIBUTARY	MONROE COUNTY
CULVERT	02-133-042	MORGAN ROAD	MILL CREEK	MONROE COUNTY
CULVERT	02-133-099	MORGAN ROAD	BLACK CREEK TRIBUTARY	MONROE COUNTY
CULVERT	02-133-254	MORGAN ROAD	BLACK CREEK TRIBUTARY	MONROE COUNTY
CULVERT	02-133-396	MORGAN ROAD	BLACK CREEK TRIBUTARY	MONROE COUNTY
3317450	02-164-078	BEAHAN ROAD	LITTLE BLACK CREEK	MONROE COUNTY
CULVERT	02-168-322	PAUL ROAD	BLACK CREEK TRIBUTARY	MONROE COUNTY
CULVERT	02-168-348	PAUL ROAD	BLACK CREEK TRIBUTARY	MONROE COUNTY
CULVERT	02-168-349	PAUL ROAD	BLACK CREEK TRIBUTARY	MONROE COUNTY
CULVERT	02-168-350	PAUL ROAD	BLACK CREEK TRIBUTARY	MONROE COUNTY
CULVERT	02-168-437	PAUL ROAD	BLACK CREEK TRIBUTARY	MONROE COUNTY
CULVERT	02-168-438	PAUL ROAD	BLACK CREEK TRIBUTARY	MONROE COUNTY
1043430	02-168-649	PAUL ROAD	LITTLE BLACK CREEK	MONROE COUNTY
CULVERT	02-170-111	UNION STREET	MILL CREEK TRIBUTARY	MONROE COUNTY
CULVERT	02-170-226	UNION STREET	MILL CREEK	MONROE COUNTY
CULVERT	02-170-351	UNION STREET	BLACK CREEK TRIBUTARY	MONROE COUNTY
3317430	02-170-364	UNION STREET	BLACK CREEK	MONROE COUNTY
CULVERT	02-172-001	STOTTLE ROAD	BLACK CREEK TRIBUTARY	MONROE COUNTY
CULVERT	02-172-160	STOTTLE ROAD	MILL CREEK	MONROE COUNTY
CULVERT	02-172-212	STOTTLE ROAD	BLACK CREEK TRIBUTARY	MONROE COUNTY
3317470	02-172-258	STOTTLE ROAD	BLACK CREEK	MONROE COUNTY

## Sorted by Maintenance Responsibility and S.I.N.

B.I.N	S.I.N	Carried	Crossed	Maint Resp
CULVERT	02-174-070	WHEATLAND CENTER ROAD	MILL CREEK	MONROE COUNTY
CULVERT	02-174-114	WHEATLAND CENTER ROAD	MILL CREEK	MONROE COUNTY
3316980	02-555-020	STUART ROAD	BLACK CREEK	MONROE COUNTY
CULVERT	03-215-046	LAWRENCE ROAD	MOORMAN CREEK	MONROE COUNTY
3316990	03-215-067	LAWRENCE ROAD	MOORMAN CREEK	MONROE COUNTY
CULVERT	03-215-157	LAWRENCE ROAD	MOORMAN CREEK TRIBUTARY	MONROE COUNTY
3317000	03-215-248	LAWRENCE ROAD	BROCKPORT CREEK	MONROE COUNTY
3317010	03-215-358	LAWRENCE ROAD	OTIS CREEK	MONROE COUNTY
3317030	03-217-037	LAWTON ROAD	MOORMAN CREEK	MONROE COUNTY
CULVERT	03-217-137	LAWTON ROAD	BROCKPORT CREEK	MONROE COUNTY
CULVERT	03-219-058	IRELAND ROAD	OTIS CREEK TRIBUTARY	MONROE COUNTY
3317020	03-219-105	IRELAND ROAD	SALMON CREEK	MONROE COUNTY
CULVERT	03-219-144	IRELAND ROAD	OTIS CREEK TRIBUTARY	MONROE COUNTY
CULVERT	03-221-018	EAST AVENUE	BROCKPORT CREEK	MONROE COUNTY
CULVERT	03-221-068	EAST AVENUE	BROCKPORT CREEK	MONROE COUNTY
CULVERT	03-221-180	EAST AVENUE	OTIS CREEK TRIBUTARY	MONROE COUNTY
CULVERT	03-236-025	REDMAN ROAD	MORMAN CREEK	MONROE COUNTY
CULVERT	03-236-141	REDMAN ROAD	WEST FORK CREEK	MONROE COUNTY
CULVERT	03-236-179	REDMAN ROAD	SANDY CREEK TRIBUTARY	MONROE COUNTY
CULVERT	03-236-344	REDMAN ROAD	WEST CREEK TRIBUTARY	MONROE COUNTY
CULVERT	03-236-386	REDMAN ROAD	WEST CREEK TRIBUTARY	MONROE COUNTY
CULVERT	03-281-014	WEST AVENUE	BROCKPORT CREEK TRIBUTARY	MONROE COUNTY
CULVERT	03-281-024	WEST AVENUE	BROCKPORT CREEK TRIBUTARY	MONROE COUNTY
CULVERT	03-281-053	WEST AVENUE	BROCKPORT CREEK TRIBUTARY	MONROE COUNTY
3317480	03-555-025	GILMORE ROAD	BROCKPORT CREEK	MONROE COUNTY
2211080	03-555-064	DRAKE ROAD	MOORMAN CREEK	MONROE COUNTY
CULVERT	04-156-005	WEGMAN ROAD	LITTLE BLACK CREEK TRIBUTARY	MONROE COUNTY
CULVERT	04-158-164	ELMGROVE ROAD	ELMFORD CREEK	MONROE COUNTY
3317040	04-160-059	PIXLEY ROAD	LITTLE BLACK CREEK	MONROE COUNTY
CULVERT	04-198-010	COLDWATER ROAD	LITTLE BLACK CREEK ('08)	MONROE COUNTY
1043310	04-198-045	COLDWATER ROAD	LITTLE BLACK CREEK ('08)	MONROE COUNTY
3317490	04-555-045	TRABOLD ROAD	LITTLE BLACK CREEK	MONROE COUNTY
CULVERT	05-101-122	BRITTON ROAD	FLEMING CREEK	MONROE COUNTY
3317070	05-107-025	FRISBEE HILL ROAD	BUTTONWOOD CREEK	MONROE COUNTY
CULVERT	05-109-042	ENGLISH ROAD	LARKIN CREEK TRIBUTARY	MONROE COUNTY
3370050	05-109-066	ENGLISH ROAD	LARKIN CREEK	MONROE COUNTY
CULVERT	05-109-152	ENGLISH ROAD	ROUND POND CREEK TRIBUTARY	MONROE COUNTY
CULVERT	05-109-166	ENGLISH ROAD	ROUND POND CREEK TRIBUTARY	MONROE COUNTY
CULVERT	05-109-197	ENGLISH ROAD	ROUND POND CREEK TRIBUTARY	MONROE COUNTY
CULVERT	05-109-255	ENGLISH ROAD	KIRK CREEK	MONROE COUNTY
CULVERT	05-109-311	ENGLISH ROAD	PADDY HILL CREEK	MONROE COUNTY
CULVERT	05-111-159	RIDGEWAY AVENUE	ROUND POND TRIBUTARY	MONROE COUNTY
CULVERT	05-111-215	RIDGEWAY AVENUE	ROUND POND TRIBUTARY	MONROE COUNTY
CULVERT	05-111-237	RIDGEWAY AVENUE	ROUND POND TRIBUTARY	MONROE COUNTY
3361650	05-128-082	BEACH AVENUE	SLATER CREEK	MONROE COUNTY
3317560	05-130-147	EDGEMERE DRIVE	LONG POND OUTLET	MONROE COUNTY
3317570	05-130-292	EDGEMERE DRIVE	BUCK POND OUTLET	MONROE COUNTY
3211130	05-130-350	EDGEMERE DRIVE	ROUND POND OUTLET	MONROE COUNTY
CULVERT	05-132-100	DEWEY AVENUE	FLEMING CREEK	MONROE COUNTY
CULVERT	05-132-283	DEWEY AVENUE	SLATER CREEK	MONROE COUNTY
3317080	05-134-066	ISLAND COTTAGE ROAD	ROUND POND CREEK	MONROE COUNTY
CULVERT	05-136-256	LONG POND ROAD	ROUND POND CREEK	MONROE COUNTY
3368060	05-136-465	LONG POND ROAD	ROUND POND CREEK	MONROE COUNTY
3317580	05-136-628	LONG POND ROAD	LARKIN CREEK	MONROE COUNTY
CULVERT	05-136-648	LONG POND ROAD	LARKIN CREEK TRIBUTARY	MONROE COUNTY
CULVERT	05-136-689	LONG POND ROAD	LARKIN CREEK TRIBUTARY	MONROE COUNTY
3317610	05-138-176	LOWDEN POINT ROAD	CRANBERRY POND OUTLET	MONROE COUNTY
CULVERT	05-142-019	FLYNN ROAD	SMITH CREEK	MONROE COUNTY
CULVERT	05-142-086	FLYNN ROAD	LARKIN CREEK TRIBUTARY	MONROE COUNTY

## Sorted by Maintenance Responsibility and S.I.N.

B.I.N	S.I.N	Carried	Crossed	Maint Resp
3317590	05-142-195	FLYNN ROAD	NORTHRUP CREEK	MONROE COUNTY
CULVERT	05-142-227	FLYNN ROAD	NORTHRUP CREEK TRIBUTARY	MONROE COUNTY
2211110	05-143-045	LING ROAD	SLATER CREEK	MONROE COUNTY
3368080	05-144-019	NORTH GREECE ROAD	LARKIN CREEK	MONROE COUNTY
CULVERT	05-144-188	NORTH GREECE ROAD	SMITH CREEK	MONROE COUNTY
3317500	05-144-361	NORTH GREECE ROAD	NORTHRUP CREEK	MONROE COUNTY
3317510	05-144-399	NORTH GREECE ROAD	NORTHRUP CREEK	MONROE COUNTY
3317520	05-144-428	NORTH GREECE ROAD	NORTHRUP CREEK	MONROE COUNTY
3317530	05-144-454	NORTH GREECE ROAD	NORTHRUP CREEK	MONROE COUNTY
3317050	05-144-461	NORTH GREECE ROAD	BLACK CREEK	MONROE COUNTY
CULVERT	05-144-532	NORTH GREECE ROAD	BUTTONWOOD CREEK TRIBUTARY	MONROE COUNTY
3317060	05-144-566	NORTH GREECE ROAD	BUTTONWOOD CREEK	MONROE COUNTY
CULVERT	05-150-298	MT. READ BOULEVARD	SLATER CREEK	MONROE COUNTY
CULVERT	05-152-040	LATONA ROAD	PADDY HILL CREEK	MONROE COUNTY
CULVERT	05-152-049	LATONA ROAD	PADDY HILL CREEK	MONROE COUNTY
CULVERT	05-208-172	MANITOU ROAD	LARKIN CREEK	MONROE COUNTY
CULVERT	05-208-238	MANITOU ROAD	SMITH CREEK	MONROE COUNTY
CULVERT	05-251-024	MILL ROAD	SMITH CREEK TRIBUTARY	MONROE COUNTY
CULVERT	05-251-045	MILL ROAD	SMITH CREEK	MONROE COUNTY
CULVERT	05-251-069	MILL ROAD	LARKIN CREEK	MONROE COUNTY
3370060	05-251-157	MILL ROAD	LARKIN CREEK	MONROE COUNTY
CULVERT	05-251-269	MILL ROAD	ROUND POND CREEK TRIBUTARY	MONROE COUNTY
CULVERT	05-262-038	KIRK ROAD	ROUND POND CREEK	MONROE COUNTY
3317540	05-262-041	KIRK ROAD	ROUND POND CREEK TRIBUTARY	MONROE COUNTY
3367000	05-267-006	VINTAGE LANE	ROUND POND CREEK	MONROE COUNTY
CULVERT	05-267-069	VINTAGE LANE	KIRK CREEK	MONROE COUNTY
CULVERT	05-267-108	VINTAGE LANE	PADDY HILL CREEK TRIBUTARY	MONROE COUNTY
3361660	06-203-055	BRICK SCHOOL HOUSE ROAD	SANDY CREEK	MONROE COUNTY
CULVERT	06-203-676	BRICK SCHOOL HOUSE ROAD	EAST CREEK TRIBUTARY	MONROE COUNTY
3317660	06-205-053	WALKER ROAD	MOORMAN CREEK	MONROE COUNTY
CULVERT	06-207-117	HAMLIN CENTER ROAD	WEST CREEK	MONROE COUNTY
3317640	06-209-063	NORTH HAMLIN ROAD	SANDY CREEK	MONROE COUNTY
CULVERT	06-209-228	NORTH HAMLIN ROAD	COWSUCKER CREEK	MONROE COUNTY
CULVERT	06-209-372	NORTH HAMLIN ROAD	COWSUCKER CREEK	MONROE COUNTY
3317110	06-211-246	MOSCOW ROAD	YANTY CREEK	MONROE COUNTY
CULVERT	06-211-293	MOSCOW ROAD	YANTY CREEK TRIBUTARY	MONROE COUNTY
CULVERT	06-211-311	MOSCOW ROAD	YANTY CREEK TRIBUTARY	MONROE COUNTY
CULVERT	06-211-345	MOSCOW ROAD	SANDY CREEK TRIBUTARY	MONROE COUNTY
CULVERT	06-213-020	CLARKSON-HAMLIN T.L. ROAD	WEST CREEK	MONROE COUNTY
CULVERT	06-213-168	CLARKSON-HAMLIN T.L. ROAD	WEST CREEK	MONROE COUNTY
CULVERT	06-234-003	LAKE ROAD WEST FORK	SANDY CREEK TRIB. ('08)	MONROE COUNTY
3317630	06-234-198	LAKE ROAD WEST FORK	SANDY CREEK	MONROE COUNTY
3368090	06-236-034	REDMAN ROAD	SANDY CREEK TRIBUTARY	MONROE COUNTY
3317650	06-236-073	REDMAN ROAD	SANDY CREEK	MONROE COUNTY
CULVERT	06-236-239	REDMAN ROAD	YANTY CREEK TRIBUTARY	MONROE COUNTY
CULVERT	06-236-252	REDMAN ROAD	YANTY CREEK TRIBUTARY	MONROE COUNTY
CULVERT	06-236-263	REDMAN ROAD	YANTY CREEK TRIBUTARY	MONROE COUNTY
CULVERT	06-236-326	REDMAN ROAD	YANTY CREEK TRIBUTARY	MONROE COUNTY
1041320	06-236-338	REDMAN ROAD	YANTY CREEK TRIBUTARY	MONROE COUNTY
CULVERT	06-236-377	REDMAN ROAD	YANTY CREEK TRIB	MONROE COUNTY
CULVERT	06-236-388	REDMAN ROAD	YANTY CREEK TRIB	MONROE COUNTY
CULVERT	06-236-393	REDMAN ROAD	YANTY CREEK TRIB	MONROE COUNTY
CULVERT	06-236-399	REDMAN ROAD	YANTY CREEK TRIB	MONROE COUNTY
CULVERT	06-236-408	REDMAN ROAD	YANTY CREEK TRIB	MONROE COUNTY
CULVERT	06-236-418	REDMAN ROAD	YANTY CREEK TRIB	MONROE COUNTY
CULVERT	06-236-427	REDMAN ROAD	YANTY CREEK TRIB	MONROE COUNTY
CULVERT	06-236-439	REDMAN ROAD	YANTY CREEK TRIB	MONROE COUNTY
CULVERT	06-236-446	REDMAN ROAD	YANTY CREEK TRIB	MONROE COUNTY
CULVERT	06-236-451	REDMAN ROAD	YANTY CREEK TRIB	MONROE COUNTY

## Sorted by Maintenance Responsibility and S.I.N.

B.I.N	S.I.N	Carried	Crossed	Maint Resp
CULVERT	06-236-469	REDMAN ROAD	YANTY CREEK TRIB	MONROE COUNTY
CULVERT	06-236-475	REDMAN ROAD	YANTY CREEK TRIB	MONROE COUNTY
CULVERT	06-236-496	REDMAN ROAD	YANTY CREEK TRIB	MONROE COUNTY
CULVERT	06-236-510	REDMAN ROAD	YANTY CREEK TRIB	MONROE COUNTY
CULVERT	06-252-008	DRAKE ROAD	WEST CREEK	MONROE COUNTY
CULVERT	06-277-065	CHURCH ROAD	SANDY CREEK TRIBUTARY	MONROE COUNTY
CULVERT	06-277-066	CHURCH ROAD	SANDY CREEK TRIBUTARY	MONROE COUNTY
CULVERT	06-277-087	CHURCH ROAD	SANDY CREEK TRIBUTARY	MONROE COUNTY
CULVERT	06-277-103	CHURCH ROAD	SANDY CREEK TRIBUTARY	MONROE COUNTY
1046600	06-277-122	CHURCH ROAD	SANDY CREEK TRIBUTARY	MONROE COUNTY
CULVERT	06-277-145	CHURCH ROAD	SANDY CREEK TRIBUTARY	MONROE COUNTY
CULVERT	06-277-169	CHURCH ROAD	SANDY CREEK TRIBUTARY	MONROE COUNTY
CULVERT	06-279-001	MORTON ROAD	YANTY CREEK TRIBUTARY	MONROE COUNTY
CULVERT	06-279-018	MORTON ROAD	YANTY CREEK TRIBUTARY	MONROE COUNTY
CULVERT	06-279-026	MORTON ROAD	YANTY CREEK TRIBUTARY	MONROE COUNTY
CULVERT	06-279-039	MORTON ROAD	YANTY CREEK TRIBUTARY	MONROE COUNTY
CULVERT	06-279-062	MORTON ROAD	YANTY CREEK TRIBUTARY	MONROE COUNTY
CULVERT	06-279-075	MORTON ROAD	YANTY CREEK TRIBUTARY	MONROE COUNTY
CULVERT	06-279-083	MORTON ROAD	YANTY CREEK TRIBUTARY	MONROE COUNTY
CULVERT	06-279-099	MORTON ROAD	YANTY CREEK TRIBUTARY	MONROE COUNTY
CULVERT	06-279-143	MORTON ROAD	YANTY CREEK TRIBUTARY	MONROE COUNTY
3317670	06-555-060	JACOBS ROAD	YANTY CREEK	MONROE COUNTY
CULVERT	07-039-007	CALKINS ROAD	RED CREEK TRIBUTARY	MONROE COUNTY
3317700	07-039-082	CALKINS ROAD	RED CREEK	MONROE COUNTY
CULVERT	07-039-129	CALKINS ROAD	RED CREEK TRIBUTARY	MONROE COUNTY
CULVERT	07-039-286	CALKINS ROAD	ALLEN CREEK TRIBUTARY	MONROE COUNTY
CULVERT	07-071-123	ERIE STATION ROAD	RED CREEK TRIBUTARY	MONROE COUNTY
CULVERT	07-071-131	ERIE STATION ROAD	PEDESTRIAN TUNNEL	MONROE COUNTY
CULVERT	07-073-025	REEVES ROAD	RED CREEK TRIBUTARY	MONROE COUNTY
CULVERT	07-077-053	BROOKS ROAD	RED CREEK TRIBUTARY	MONROE COUNTY
CULVERT	07-077-171	BROOKS ROAD	RED CREEK TRIBUTARY	MONROE COUNTY
CULVERT	07-079-073	LEHIGH STATION ROAD	RED CREEK TRIBUTARY WEST BRANCH	MONROE COUNTY
CULVERT	07-079-135	LEHIGH STATION ROAD	RED CREEK TRIBUTARY	MONROE COUNTY
CULVERT	07-081-004	BAILEY ROAD	RED CREEK TRIBUTARY	MONROE COUNTY
CULVERT	07-081-160	BAILEY ROAD	RED CREEK TRIBUTARY	MONROE COUNTY
CULVERT	07-081-208	BAILEY ROAD	RED CREEK TRIBUTARY	MONROE COUNTY
CULVERT	07-084-123	EAST RIVER ROAD	GENESEE RIVER TRIBUTARY	MONROE COUNTY
CULVERT	07-084-325	EAST RIVER ROAD	GENESEE RIVER TRIBUTARY	MONROE COUNTY
CULVERT	07-084-378	EAST RIVER ROAD	GENESEE RIVER TRIBUTARY	MONROE COUNTY
CULVERT	07-086-070	TELEPHONE ROAD	GENESEE RIVER TRIBUTARY	MONROE COUNTY
CULVERT	07-088-108	MIDDLE ROAD	RED CREEK TRIBUTARY	MONROE COUNTY
CULVERT	07-088-200	MIDDLE ROAD	RED CREEK TRIBUTARY	MONROE COUNTY
CULVERT	07-092-260	PINNACLE ROAD	HONEOYE CREEK TRIBUTARY	MONROE COUNTY
CULVERT	07-092-351	PINNACLE ROAD	HONEOYE CREEK TRIBUTARY	MONROE COUNTY
CULVERT	07-092-426	PINNACLE ROAD	HONEOYE CREEK TRIBUTARY	MONROE COUNTY
1014850	08-000-001	IBOB	IRONDEQUOIT BAY OUTLET	MONROE COUNTY
3317710	08-089-029	NORTON STREET	DENSMORE CREEK	MONROE COUNTY
CULVERT	08-097-139	LAKESHORE BOULEVARD	SHERRY POND OUTLET	MONROE COUNTY
CULVERT	09-045-059	POND ROAD	IRONDEQUOIT CREEK TRIBUTARY	MONROE COUNTY
CULVERT	09-045-332	POND ROAD	HONEOYE CREEK TRIBUTARY	MONROE COUNTY
3317140	09-049-031	CHEESE FACTORY ROAD	HONEOYE CREEK TRIBUTARY	MONROE COUNTY
CULVERT	09-049-325	CHEESE FACTORY ROAD	IRONDEQUOIT CREEK TRIBUTARY	MONROE COUNTY
3369600	09-049-330	CHEESE FACTORY ROAD	IRONDEQUOIT CREEK TRIBUTARY	MONROE COUNTY
CULVERT	09-051-032	PARRISH ROAD	IRONDEQUOIT CREEK TRIBUTARY	MONROE COUNTY
CULVERT	09-051-039	PARRISH ROAD	IRONDEQUOIT CREEK TRIBUTARY	MONROE COUNTY
CULVERT	09-051-107	PARRISH ROAD	IRONDEQUOIT CREEK TRIBUTARY	MONROE COUNTY
CULVERT	09-053-063	BOUGHTON HILL ROAD	HONEOYE CREEK TRIBUTARY	MONROE COUNTY
CULVERT	09-053-109	BOUGHTON HILL ROAD	IRONDEQUOIT CREEK TRIBUTARY	MONROE COUNTY
CULVERT	09-053-153	BOUGHTON HILL ROAD	IRONDEQUOIT CREEK TRIBUTARY	MONROE COUNTY

## Sorted by Maintenance Responsibility and S.I.N.

B.I.N	S.I.N	Carried	Crossed	Maint Resp
CULVERT	09-053-217	BOUGHTON HILL ROAD	IRONDEQUOIT CREEK TRIBUTARY	MONROE COUNTY
CULVERT	09-053-313	BOUGHTON HILL ROAD	IRONDEQUOIT CREEK TRIBUTARY	MONROE COUNTY
CULVERT	09-053-350	BOUGHTON HILL ROAD	IRONDEQUOIT CREEK TRIBUTARY	MONROE COUNTY
CULVERT	09-057-031	STONEY LONESOME ROAD	HONEOYE CREEK TRIBUTARY	MONROE COUNTY
CULVERT	09-059-015	SIBLEY ROAD	HONEOYE CREEK TRIBUTARY	MONROE COUNTY
3317750	09-059-025	SIBLEY ROAD	HONEOYE CREEK	MONROE COUNTY
CULVERT	09-059-028	SIBLEY ROAD	HONEOYE CREEK TRIBUTARY	MONROE COUNTY
CULVERT	09-063-052	HONEOYE FALLS ROAD NO.6	HONEOYE CREEK TRIBUTARY	MONROE COUNTY
3317760	09-063-075	HONEOYE FALLS ROAD NO.6	SPRING BROOK	MONROE COUNTY
CULVERT	09-064-014	MENDON CENTER ROAD	IRONDEQUOIT CREEK TRIBUTARY	MONROE COUNTY
CULVERT	09-066-204	WEST BLOOMFIELD ROAD	IRONDEQUOIT CREEK TRIBUTARY	MONROE COUNTY
CULVERT	09-066-221	WEST BLOOMFIELD ROAD	IRONDEQUOIT CREEK TRIBUTARY	MONROE COUNTY
CULVERT	09-066-332	WEST BLOOMFIELD ROAD	IRONDEQUOIT CREEK	MONROE COUNTY
CULVERT	09-066-399	WEST BLOOMFIELD ROAD	IRONDEQUOIT CREEK TRIBUTARY	MONROE COUNTY
CULVERT	09-066-590	WEST BLOOMFIELD ROAD	IRONDEQUOIT CREEK TRIBUTARY	MONROE COUNTY
3317130	09-070-085	MILE SQUARE ROAD	IRONDEQUOIT CREEK	MONROE COUNTY
3317720	09-555-005	TAYLOR ROAD	IRONDEQUOIT CREEK	MONROE COUNTY
3317730	09-555-117	PLAINS ROAD	HONEOYE CREEK	MONROE COUNTY
CULVERT	10-113-035	BIG RIDGE ROAD	NORTHRUP CREEK	MONROE COUNTY
CULVERT	10-113-086	BIG RIDGE ROAD	NORTHRUP CREEK	MONROE COUNTY
CULVERT	10-119-038	WESTSIDE DRIVE	LITTLE BLACK CREEK TRIBUTARY	MONROE COUNTY
CULVERT	10-119-161	WESTSIDE DRIVE	BLACK CREEK TRIBUTARY	MONROE COUNTY
CULVERT	10-167-001	DEWEY STREET	BLACK CREEK TRIBUTARY	MONROE COUNTY
CULVERT	10-167-053	DEWEY STREET	BLACK CREEK TRIBUTARY	MONROE COUNTY
CULVERT	10-169-110	STONY POINT ROAD	BLACK CREEK TRIBUTARY	MONROE COUNTY
CULVERT	10-169-297	STONY POINT ROAD	LITTLE BLACK CREEK	MONROE COUNTY
CULVERT	10-169-341	STONY POINT ROAD	LITTLE BLACK CREEK	MONROE COUNTY
CULVERT	10-173-097	COLBY STREET	SPRING CREEK	MONROE COUNTY
CULVERT	10-173-330	COLBY STREET	NORTHRUP CREEK TRIBUTARY	MONROE COUNTY
3317150	10-175-091	CANAL ROAD	SPRING CREEK	MONROE COUNTY
CULVERT	10-175-117	CANAL ROAD	SPRING CREEK TRIBUTARY	MONROE COUNTY
CULVERT	10-177-009	LYELL AVENUE	NORTHRUP CREEK TRIBUTARY	MONROE COUNTY
CULVERT	10-177-129	SPENCERPORT ROAD	LARKIN CREEK TRIBUTARY	MONROE COUNTY
CULVERT	10-177-145	SPENCERPORT ROAD	BLACK CREEK TRIBUTARY	MONROE COUNTY
CULVERT	10-204-023	MCINTOSH ROAD	SPRING CREEK TRIBUTARY	MONROE COUNTY
CULVERT	10-206-376	HUBBELL ROAD	SALMON CREEK	MONROE COUNTY
CULVERT	11-179-017	OGDEN-PARMA T.L. ROAD	BUTTONWOOD CREEK	MONROE COUNTY
3317800	11-179-099	OGDEN-PARMA T.L. ROAD	SALMON CREEK	MONROE COUNTY
CULVERT	11-179-126	OGDEN-PARMA T.L. ROAD	BLACK CREEK TRIBUTARY	MONROE COUNTY
CULVERT	11-179-174	OGDEN-PARMA T.L. ROAD	NORTHRUP CREEK	MONROE COUNTY
CULVERT	11-179-341	OGDEN-PARMA T.L. ROAD	NORTHRUP CREEK	MONROE COUNTY
CULVERT	11-181-131	PINE HILL ROAD	BUTTONWOOD CREEK TRIBUTARY	MONROE COUNTY
3317820	11-183-046	PECK ROAD	SALMON CREEK	MONROE COUNTY
CULVERT	11-183-156	PECK ROAD	BUTTONWOOD CREEK TRIBUTARY	MONROE COUNTY
CULVERT	11-183-164	PECK ROAD	BUTTONWOOD CREEK	MONROE COUNTY
CULVERT	11-183-182	PECK ROAD	BUTTONWOOD CREEK TRIBUTARY	MONROE COUNTY
CULVERT	11-183-254	PECK ROAD	BLACK CREEK TRIBUTARY	MONROE COUNTY
CULVERT	11-183-271	PECK ROAD	BLACK CREEK TRIBUTARY	MONROE COUNTY
CULVERT	11-183-352	PECK ROAD	BLACK CREEK TRIBUTARY	MONROE COUNTY
CULVERT	11-183-353	PECK ROAD	NORTHRUP CREEK TRIBUTARY	MONROE COUNTY
CULVERT	11-183-450	PECK ROAD	NORTHRUP CREEK TRIBUTARY	MONROE COUNTY
3317220	11-183-463	PECK ROAD	NORTHRUP CREEK	MONROE COUNTY
CULVERT	11-185-047	PARMA CENTER ROAD	SALMON CREEK TRIBUTARY	MONROE COUNTY
3317200	11-185-088	PARMA CENTER ROAD	SALMON CREEK	MONROE COUNTY
CULVERT	11-185-205	PARMA CENTER ROAD	BUTTONWOOD CREEK	MONROE COUNTY
3317160	11-187-095	BURRITT ROAD	SALMON CREEK	MONROE COUNTY
CULVERT	11-187-153	BURRITT ROAD	SALMON CREEK TRIBUTARY	MONROE COUNTY
3317170	11-187-305	BURRITT ROAD	BUTTONWOOD CREEK	MONROE COUNTY
3317180	11-187-439	BURRITT ROAD	BLACK CREEK	MONROE COUNTY



## Sorted by Maintenance Responsibility and S.I.N.

B.I.N	S.I.N	Carried	Crossed	Maint Resp
CULVERT	11-187-447	BURRITT ROAD	BLACK CREEK TRIBUTARY	MONROE COUNTY
3317810	11-193-003	WILDER ROAD	SALMON CREEK	MONROE COUNTY
CULVERT	11-197-010	MOUL ROAD	EAST CREEK	MONROE COUNTY
CULVERT	11-197-268	MOUL ROAD	COWSUCKER CREEK	MONROE COUNTY
CULVERT	11-199-060	HUFFER ROAD	EAST CREEK	MONROE COUNTY
CULVERT	11-214-013	HINKLEYVILLE ROAD	SALMON CREEK TRIBUTARY	MONROE COUNTY
CULVERT	11-214-055	HINKLEYVILLE ROAD	SALMON CREEK TRIBUTARY	MONROE COUNTY
CULVERT	11-214-102	HINKLEYVILLE ROAD	SALMON CREEK TRIBUTARY	MONROE COUNTY
CULVERT	11-216-022	TRIMMER ROAD	BUTTONWOOD CREEK TRIBUTARY	MONROE COUNTY
3367800	11-218-080	DEAN ROAD	NORTHRUP CREEK	MONROE COUNTY
CULVERT	11-218-174	DEAN ROAD	NORTHRUP CREEK TRIBUTARY	MONROE COUNTY
CULVERT	11-220-035	BENNETT ROAD	WEST CREEK	MONROE COUNTY
3317230	11-220-113	BENNETT ROAD	WEST CREEK	MONROE COUNTY
CULVERT	11-222-106	LIGHTHOUSE ROAD	COWSUCKER CREEK	MONROE COUNTY
CULVERT	11-226-059	NORTH AVENUE	WEST CREEK TRIBUTARY	MONROE COUNTY
3317790	11-228-140	HAMLIN-PARMA T.L. ROAD	WEST CREEK	MONROE COUNTY
CULVERT	11-228-286	HAMLIN-PARMA T.L. ROAD	EAST CREEK	MONROE COUNTY
3317190	11-228-381	HAMLIN-PARMA T.L. ROAD	BRUSH CREEK	MONROE COUNTY
CULVERT	11-254-016	CLARKSON-PARMA T.L. ROAD	SALMON CREEK TRIBUTARY	MONROE COUNTY
CULVERT	11-254-168	CLARKSON-PARMA T.L. ROAD	SALMON CREEK TRIBUTARY	MONROE COUNTY
CULVERT	11-254-170	CLARKSON-PARMA T.L. ROAD	SALMON CREEK TRIBUTARY	MONROE COUNTY
CULVERT	11-254-179	CLARKSON-PARMA T.L. ROAD	SALMON CREEK TRIBUTARY	MONROE COUNTY
CULVERT	11-254-190	CLARKSON-PARMA T.L. ROAD	SALMON CREEK TRIBUTARY	MONROE COUNTY
3317770	11-254-307	CLARKSON-PARMA T.L. ROAD	SALMON CREEK	MONROE COUNTY
3317780	11-254-438	CLARKSON-PARMA T.L. ROAD	OTIS CREEK	MONROE COUNTY
CULVERT	12-011-137	PLANK ROAD	IRONDEQUOIT CREEK TRIBUTARY	MONROE COUNTY
CULVERT	12-011-288	PLANK ROAD	FOURMILE CREEK TRIBUTARY	MONROE COUNTY
CULVERT	12-011-481	PLANK ROAD	FOURMILE CREEK TRIBUTARY	MONROE COUNTY
CULVERT	12-013-031	WHALEN ROAD	THOUSAND ACRE BROOK	MONROE COUNTY
CULVERT	12-013-059	WHALEN ROAD	THOUSAND ACRE BROOK	MONROE COUNTY
CULVERT	12-013-092	WHALEN ROAD	THOUSAND ACRE BROOK	MONROE COUNTY
CULVERT	12-018-089	FIVE MILE LINE ROAD	THOUSAND ACRE BROOK	MONROE COUNTY
CULVERT	12-022-112	CREEK STREET	TUFA GLEN CREEK	MONROE COUNTY
CULVERT	12-026-045	HARRIS ROAD	IRONDEQUOIT CREEK TRIBUTARY	MONROE COUNTY
1048530	12-269-209	PENFIELD ROAD	IRONDEQUOIT CREEK	MONROE COUNTY
1095720	12-270-020	PANORAMA TRAIL	IRONDEQUOIT CREEK	MONROE COUNTY
3317930	12-444-003	ELLISON PARK SERVICE ROAD	IRONDEQUOIT CREEK	MONROE COUNTY
3361570	12-444-010	ELLISON PARK ROAD SOUTH	IRONDEQUOIT CREEK	MONROE COUNTY
3369080	12-444-012	ELLISON PARK ROAD NORTH	IRONDEQUOIT CREEK	MONROE COUNTY
2268620	12-444-024	HAZELWOOD SHELTER ROAD	IRONDEQUOIT CREEK	MONROE COUNTY
3317240	12-555-050	OLD PENFIELD ROAD	IRONDEQUOIT CREEK	MONROE COUNTY
1043470	13-015-050	LINDEN AVENUE	IRONDEQUOIT CREEK	MONROE COUNTY
CULVERT	13-017-002	WHITNEY ROAD	IRONDEQUOIT CREEK TRIBUTARY	MONROE COUNTY
CULVERT	13-017-081	WHITNEY ROAD	IRONDEQUOIT CREEK TRIBUTARY	MONROE COUNTY
3370360	13-017-405	WHITNEY ROAD	THOMAS CREEK	MONROE COUNTY
CULVERT	13-021-127	AYRAULT ROAD	CROSS CANAL BROOK	MONROE COUNTY
CULVERT	13-021-259	AYRAULT ROAD	WHITE BROOK TRIBUTARY	MONROE COUNTY
3317860	13-025-012	PARK ROAD	IRONDEQUOIT CREEK	MONROE COUNTY
CULVERT	13-027-012	KREAG ROAD	IRONDEQUOIT CREEK TRIBUTARY	MONROE COUNTY
3317850	13-029-032	WOOLSTON ROAD	IRONDEQUOIT CREEK	MONROE COUNTY
3317840	13-034-043	BAIRD ROAD	THOMAS CREEK	MONROE COUNTY
CULVERT	13-034-069	BAIRD ROAD	IRONDEQUOIT CREEK TRIBUTARY	MONROE COUNTY
CULVERT	13-038-051	MARSH ROAD	ERIE CANAL OVERFLOW	MONROE COUNTY
CULVERT	13-040-007	JEFFERSON AVENUE	CROSS CANAL BROOK	MONROE COUNTY
3317250	13-044-088	LYNDON ROAD	THOMAS CREEK	MONROE COUNTY
CULVERT	13-046-052	ALDRICH ROAD	WHITE BROOK TRIBUTARY	MONROE COUNTY
CULVERT	13-050-255	TURK HILL ROAD	IRONDEQUOIT CREEK TRIBUTARY	MONROE COUNTY
CULVERT	13-050-304	TURK HILL RD	WHITE BROOK TRIBUTARY	MONROE COUNTY
CULVERT	13-050-363	TURK HILL ROAD	WHITE BROOK TRIBUTARY	MONROE COUNTY

## Sorted by Maintenance Responsibility and S.I.N.

B.I.N	S.I.N	Carried	Crossed	Maint Resp
3317260	13-050-448	TURK HILL ROAD	THOMAS CREEK TRIBUTARY	MONROE COUNTY
3317830	13-555-060	O'CONNOR ROAD	IRONDEQUOIT CREEK TRIBUTARY	MONROE COUNTY
CULVERT	14-033-112	THORNELL ROAD	MILL CREEK	MONROE COUNTY
3317280	14-033-163	THORNELL ROAD	IRONDEQUOIT CREEK	MONROE COUNTY
CULVERT	14-037-069	STONE ROAD	WEST BROOK	MONROE COUNTY
CULVERT	14-037-117	STONE ROAD	EAST BRANCH OF ALLEN CREEK	MONROE COUNTY
CULVERT	14-037-132	STONE RD	ALLEN CREEK TRIBUTARY	MONROE COUNTY
CULVERT	14-037-191	STONE ROAD	IRONDEQUOIT CREEK TRIBUTARY	MONROE COUNTY
3317870	14-038-114	MARSH ROAD	CULLEN'S RUN CREEK	MONROE COUNTY
3371590	14-056-213	EAST STREET	MILL CREEK TRIBUTARY	MONROE COUNTY
CULVERT	14-056-224	EAST STREET	MILL CREEK TRIBUTARY	MONROE COUNTY
CULVERT	14-062-128	TOBEY ROAD	IRONDEQUOIT CREEK TRIBUTARY	MONROE COUNTY
CULVERT	14-066-034	WEST BLOOMFIELD ROAD	MILL CREEK TRIBUTARY	MONROE COUNTY
CULVERT	14-066-096	WEST BLOOMFIELD ROAD	MILL CREEK TRIBUTARY	MONROE COUNTY
CULVERT	14-068-012	RAILROAD MILLS ROAD	IRONDEQUOIT CREEK TRIBUTARY	MONROE COUNTY
CULVERT	15-151-150	HOSMER ROAD	MILL CREEK TRIBUTARY	MONROE COUNTY
CULVERT	15-153-067	BRIDGEMAN ROAD	HOTEL CREEK	MONROE COUNTY
CULVERT	15-155-024	GRIFFIN ROAD	HOTEL CREEK	MONROE COUNTY
CULVERT	15-155-108	GRIFFIN ROAD	BLACK CREEK TRIBUTARY	MONROE COUNTY
CULVERT	15-155-198	GRIFFIN ROAD	BLACK CREEK TRIBUTARY	MONROE COUNTY
CULVERT	15-155-250	GRIFFIN ROAD	HOTEL CREEK	MONROE COUNTY
CULVERT	15-157-094	ROBERTSON ROAD	BLACK CREEK TRIBUTARY	MONROE COUNTY
CULVERT	15-157-125	ROBERTSON ROAD	HOTEL CREEK	MONROE COUNTY
CULVERT	15-159-008	SAVAGE ROAD	BLACK CREEK TRIBUTARY	MONROE COUNTY
CULVERT	15-161-128	BROMLEY ROAD	LITTLE BLACK CREEK	MONROE COUNTY
CULVERT	15-161-154	BROMLEY ROAD	BLACK CREEK TRIBUTARY	MONROE COUNTY
CULVERT	15-165-004	GILMAN ROAD	BLACK CREEK TRIBUTARY	MONROE COUNTY
CULVERT	15-165-033	GILMAN ROAD	BLACK CREEK TRIBUTARY	MONROE COUNTY
CULVERT	15-182-018	MALLOCH ROAD	MILL CREEK TRIBUTARY	MONROE COUNTY
CULVERT	15-182-105	MALLOCH ROAD	HOTEL CREEK	MONROE COUNTY
CULVERT	15-192-025	BETTERIDGE ROAD	BLACK CREEK TRIBUTARY	MONROE COUNTY
CULVERT	15-192-064	BETTRIDGE ROAD	BLACK CREEK TRIBUTARY	MONROE COUNTY
3317880	15-194-167	ATTRIDGE ROAD	BLACK CREEK	MONROE COUNTY
CULVERT	15-194-175	ATTRIDGE ROAD	BLACK CREEK TRIBUTARY	MONROE COUNTY
CULVERT	15-194-252	ATTRIDGE ROAD	BLACK CREEK TRIBUTARY	MONROE COUNTY
3317290	15-268-035	NORTH MAIN STREET	BLACK CREEK	MONROE COUNTY
CULVERT	15-268-067	NORTH MAIN STREET	BLACK CREEK TRIBUTARY	MONROE COUNTY
3317300	15-555-040	BURNT MILL ROAD	BLACK CREEK	MONROE COUNTY
CULVERT	16-063-028	HONEOYE FALLS ROAD NO.6	GENESEE RIVER TRIBUTARY	MONROE COUNTY
CULVERT	16-063-058	HONEOYE FALLS ROAD NO.6	HONEOYE CREEK TRIBUTARY	MONROE COUNTY
CULVERT	16-063-171	HONEOYE FALLS ROAD NO.6	HONEOYE CREEK TRIBUTARY	MONROE COUNTY
3370790	16-063-320	HONEOYE FALLS ROAD NO.6	HONEOYE CREEK TRIBUTARY	MONROE COUNTY
CULVERT	16-063-342	HONEOYE FALLS ROAD NO.6	HONEOYE CREEK TRIBUTARY	MONROE COUNTY
CULVERT	16-063-392	HONEOYE FALLS ROAD NO.6	HONEOYE CREEK TRIBUTARY	MONROE COUNTY
CULVERT	16-065-093	RUSH-WEST RUSH ROAD	HONEOYE CREEK TRIBUTARY	MONROE COUNTY
3317310	16-065-198	RUSH-WEST RUSH ROAD	HONEOYE CREEK TRIBUTARY	MONROE COUNTY
CULVERT	16-076-107	PHELPS ROAD	HONEOYE CREEK TRIBUTARY	MONROE COUNTY
CULVERT	16-078-154	WORKS ROAD	HONEOYE CREEK TRIBUTARY	MONROE COUNTY
CULVERT	16-078-217	WORKS ROAD	HONEOYE CREEK TRIBUTARY	MONROE COUNTY
CULVERT	16-082-031	WOODRUFF ROAD	GENESEE RIVER TRIBUTARY	MONROE COUNTY
CULVERT	16-084-075	EAST RIVER ROAD	GENESEE RIVER TRIBUTARY	MONROE COUNTY
3317890	16-084-321	EAST RIVER ROAD	HONEOYE CREEK	MONROE COUNTY
CULVERT	16-084-443	EAST RIVER ROAD	GENESEE RIVER TRIBUTARY	MONROE COUNTY
CULVERT	16-086-090	TELEPHONE ROAD	GENESEE RIVER TRIBUTARY	MONROE COUNTY
CULVERT	16-092-013	PINNACLE ROAD	HONEOYE CREEK TRIBUTARY	MONROE COUNTY
CULVERT	16-092-055	PINNACLE ROAD	HONEOYE CREEK TRIBUTARY	MONROE COUNTY
CULVERT	16-092-172	PINNACLE ROAD	HONEOYE CREEK TRIBUTARY	MONROE COUNTY
CULVERT	17-173-250	COLBY STREET	SALMON CREEK TRIBUTARY	MONROE COUNTY
CULVERT	17-223-113	GORDON ROAD	OTIS CREEK TRIBUTARY	MONROE COUNTY

## Sorted by Maintenance Responsibility and S.I.N.

B.I.N	S.I.N	Carried	Crossed	Maint Resp
CULVERT	17-227-038	WHITE ROAD	SALMON CREEK TRIBUTARY	MONROE COUNTY
3317320	17-229-037	SWAMP ROAD	SALMON CREEK	MONROE COUNTY
CULVERT	17-231-032	BEADLE ROAD	SALMON CREEK TRIBUTARY	MONROE COUNTY
CULVERT	17-231-062	BEADLE ROAD	SALMON CREEK TRIBUTARY	MONROE COUNTY
CULVERT	17-233-095	CAPEN ROAD	SALMON CREEK TRIBUTARY	MONROE COUNTY
CULVERT	17-240-005	WEST SWEDEN ROAD	BLACK CREEK NORTH BRANCH	MONROE COUNTY
CULVERT	17-240-161	WEST SWEDEN ROAD	BLACK CREEK NORTH BRANCH	MONROE COUNTY
CULVERT	17-242-121	SWEDEN WALKER ROAD	SALMON CREEK TRIBUTARY	MONROE COUNTY
CULVERT	17-242-145	SWEDEN WALKER ROAD	SALMON CREEK TRIBUTARY	MONROE COUNTY
CULVERT	17-246-220	SALMON CREEK ROAD	SALMON CREEK	MONROE COUNTY
CULVERT	18-001-203	LAKE ROAD	SHIPBUILDERS CREEK	MONROE COUNTY
CULVERT	18-001-360	LAKE ROAD	WEBSTER WATERSHED TRIBUTARY	MONROE COUNTY
CULVERT	18-001-403	LAKE ROAD	WEST CREEK	MONROE COUNTY
CULVERT	18-001-453	LAKE ROAD	WEBSTER WATERSHED TRIBUTARY	MONROE COUNTY
1095700	18-001-467	LAKE ROAD	FOUR MILE CREEK TRIBUTARY	MONROE COUNTY
3361620	18-001-638	LAKE ROAD	FOUR MILE CREEK	MONROE COUNTY
CULVERT	18-002-082	MONROE-WAYNE C.L. ROAD	FOUR MILE CREEK TRIBUTARY	MONROE COUNTY
3368100	18-002-144	MONROE-WAYNE C.L. ROAD	FOUR MILE CREEK	MONROE COUNTY
3317340	18-002-225	MONROE-WAYNE C.L. ROAD	FOUR MILE CREEK	MONROE COUNTY
CULVERT	18-003-086	SCHLEGEL ROAD	FOUR MILE CREEK TRIBUTARY	MONROE COUNTY
CULVERT	18-003-106	SCHLEGEL ROAD	FOUR MILE CREEK TRIBUTARY	MONROE COUNTY
CULVERT	18-003-128	SCHLEGEL ROAD	FOUR MILE CREEK TRIBUTARY	MONROE COUNTY
CULVERT	18-003-149	SCHLEGEL ROAD	FOUR MILE CREEK TRIBUTARY	MONROE COUNTY
CULVERT	18-003-182	SCHLEGEL ROAD	FOUR MILE CREEK TRIBUTARY	MONROE COUNTY
3317350	18-003-259	SCHLEGEL ROAD	FOUR MILE CREEK TRIBUTARY	MONROE COUNTY
3369450	18-004-204	BASKET ROAD	FOUR MILE CREEK	MONROE COUNTY
3369440	18-004-212	BASKET ROAD	FOUR MILE CREEK	MONROE COUNTY
3317330	18-004-271	BASKET ROAD	FOUR MILE CREEK	MONROE COUNTY
CULVERT	18-005-004	KLEM ROAD	SHIPBUILDERS CREEK TRIBUTARY	MONROE COUNTY
CULVERT	18-005-072	KLEM ROAD	SHIPBUILDERS CREEK TRIBUTARY	MONROE COUNTY
CULVERT	18-005-129	KLEM ROAD	SHIPBUILDERS CREEK TRIBUTARY	MONROE COUNTY
CULVERT	18-005-146	KLEM ROAD	SHIPBUILDERS CREEK TRIBUTARY	MONROE COUNTY
CULVERT	18-005-257	KLEM ROAD	SHIPBUILDERS CREEK TRIBUTARY	MONROE COUNTY
CULVERT	18-005-329	KLEM ROAD	SHIPBUILDERS CREEK TRIBUTARY	MONROE COUNTY
CULVERT	18-005-395	KLEM ROAD	MILL CREEK TRIBUTARY	MONROE COUNTY
CULVERT	18-005-404	KLEM ROAD	MILL CREEK TRIBUTARY	MONROE COUNTY
3371000	18-006-150	SALT ROAD	FOUR MILE CREEK TRIBUTARY	MONROE COUNTY
CULVERT	18-006-312	SALT ROAD	FOUR MILE CREEK TRIBUTARY	MONROE COUNTY
CULVERT	18-006-379	SALT ROAD	FOUR MILE CREEK TRIBUTARY	MONROE COUNTY
3317900	18-006-474	SALT ROAD	FOUR MILE CREEK	MONROE COUNTY
CULVERT	18-008-079	PHILLIPS ROAD	FOUR MILE CREEK TRIBUTARY	MONROE COUNTY
CULVERT	18-008-121	PHILLIPS ROAD	MILL CREEK TRIBUTARY	MONROE COUNTY
CULVERT	18-008-163	PHILLIPS ROAD	MILL CREEK TRIBUTARY	MONROE COUNTY
CULVERT	18-009-153	STATE ROAD	FOUR MILE CREEK	MONROE COUNTY
CULVERT	18-009-293	STATE ROAD	FOUR MILE CREEK TRIBUTARY	MONROE COUNTY
CULVERT	18-010-085	HOLT ROAD	MILL CREEK TRIBUTARY	MONROE COUNTY
CULVERT	18-010-115	HOLT ROAD	MILL CREEK TRIBUTARY	MONROE COUNTY
CULVERT	18-010-122	HOLT ROAD	MILL CREEK TRIBUTARY	MONROE COUNTY
CULVERT	18-010-123	HOLT ROAD	MILL CREEK TRIBUTARY	MONROE COUNTY
CULVERT	18-010-131	HOLT ROAD	MILL CREEK TRIBUTARY	MONROE COUNTY
CULVERT	18-010-238	HOLT ROAD	MILL CREEK TRIBUTARY	MONROE COUNTY
CULVERT	18-010-327	HOLT ROAD	MILL CREEK TRIBUTARY	MONROE COUNTY
CULVERT	18-018-112	FIVE MILE LINE ROAD	SHIPBUILDERS CREEK	MONROE COUNTY
CULVERT	18-018-153	FIVE MILE LINE ROAD	SHIPBUILDERS CREEK	MONROE COUNTY
CULVERT	18-018-191	FIVE MILE LINE ROAD	SHIPBUILDERS CREEK	MONROE COUNTY
CULVERT	18-020-046	JACKSON ROAD	MILL CREEK TRIBUTARY	MONROE COUNTY
2211220	18-555-069	WOODARD ROAD	FOUR MILE CREEK	MONROE COUNTY
CULVERT	19-139-067	NORTH ROAD	OATKA CREEK TRIBUTARY	MONROE COUNTY
CULVERT	19-139-712	NORTH ROAD	OATKA CREEK TRIBUTARY	MONROE COUNTY

## Sorted by Maintenance Responsibility and S.I.N.

B.I.N	S.I.N	Carried	Crossed	Maint Resp
CULVERT	19-166-016	BEULAH ROAD	OATKA CREEK TRIBUTARY	MONROE COUNTY
3317920	19-174-123	WHEATLAND CENTER ROAD	OATKA CREEK	MONROE COUNTY
3359090	19-176-136	BOWERMAN ROAD	OATKA CREEK	MONROE COUNTY
3317370	19-178-058	TWIN BRIDGE ROAD	OATKA CREEK TRIBUTARY	MONROE COUNTY
3317380	19-178-062	TWIN BRIDGE ROAD	OAKTA CREEK	MONROE COUNTY
CULVERT	19-180-007	MUMFORD ROAD	OATKA CREEK TRIBUTARY	MONROE COUNTY
CULVERT	19-180-241	MUMFORD ROAD	MILL CREEK	MONROE COUNTY
CULVERT	19-245-084	OATKA CREEK ROAD	OATKA CREEK TRIBUTARY	MONROE COUNTY
CULVERT	19-265-019	GEORGE STREET	SPRING CREEK	MONROE COUNTY
CULVERT	19-265-022	GEORGE STREET	SPRING CREEK	MONROE COUNTY
3317360	19-265-039	GEORGE STREET	OATKA CREEK	MONROE COUNTY
3317910	19-555-230	UNION STREET	OAKTA CREEK	MONROE COUNTY
WALL	21-069-076	LINCOLN ROAD	RETAINING WALL @ SW COR. RR	MONROE COUNTY
1069330	01-085-220	BRIGHTON-HENRIETTA T.L. ROAD	N.Y.S. ROUTE 15A	NEW YORK STATE
1070790	01-085-265	BRIGHTON-HENRIETTA T.L. ROAD	INTERSTATE ROUTE 390	NEW YORK STATE
1025970	01-087-257	ELMWOOD AVENUE	INTERSTATE ROUTE 590	NEW YORK STATE
4443100	01-100-069	SOUTH CLINTON AVENUE	ERIE CANAL	NEW YORK STATE
1070920	01-100-100	SOUTH CLINTON AVENUE	INTERSTATE ROUTE 590	NEW YORK STATE
1025940	01-102-091	EDGEWOOD AVENUE	INTERSTATE ROUTE 590	NEW YORK STATE
1048600	02-168-073	PAUL ROAD	INTERSTATE 490	NEW YORK STATE
1095550	02-168-078	PAUL ROAD	INTERSTATE ROUTE 490	NEW YORK STATE
1048620	04-119-126	WESTSIDE DRIVE	INTERSTATE ROUTE 490	NEW YORK STATE
4443110	04-154-052	LEE ROAD	ERIE CANAL	NEW YORK STATE
1048670	04-156-070	WEGMAN ROAD	INTERSTATE ROUTE 490	NEW YORK STATE
1095570	04-156-073	WEGMAN ROAD	INTERSTATE ROUTE 490	NEW YORK STATE
1073170	04-158-102	ELMGROVE ROAD	NEW YORK STATE ROUTE 531	NEW YORK STATE
1074690	04-208-143	MANITOU ROAD	NEW YORK STATE ROUTE 531	NEW YORK STATE
1072370	05-109-316	ENGLISH ROAD	INTERSTATE ROUTE 390	NEW YORK STATE
1062510	05-111-374	RIDGEWAY AVENUE	INTERSTATE ROUTE 390	NEW YORK STATE
1036010	05-126-020	GREENLEAF ROAD	LAKE ONTARIO STATE PARKWAY	NEW YORK STATE
1072410	05-134-117	ISLAND COTTAGE ROAD	LAKE ONTARIO STATE PARKWAY	NEW YORK STATE
4443120	05-136-023	LONG POND ROAD	ERIE CANAL	NEW YORK STATE
1035950	05-136-711	LONG POND ROAD	LAKE ONTARIO STATE PARKWAY	NEW YORK STATE
1072430	05-138-030	LOWDEN POINT ROAD	LAKE ONTARIO STATE PARKWAY	NEW YORK STATE
1035930	05-138-031	LOWDEN POINT ROAD	LAKE ONTARIO STATE PARKWAY	NEW YORK STATE
1035920	05-140-073	EAST MANITOU ROAD	LAKE ONTARIO STATE PARKWAY	NEW YORK STATE
4047410	05-158-062	ELMGROVE ROAD	ERIE CANAL	NEW YORK STATE
4443130	05-208-063	MANITOU ROAD	ERIE CANAL	NEW YORK STATE
1072420	05-267-124	VINTAGE LANE	INTERSTATE ROUTE 390	NEW YORK STATE
1069080	07-071-050	ERIE STATION ROAD	INTERSTATE ROUTE 390	NEW YORK STATE
4443080	07-102-060	EDGEWOOD AVENUE	ERIE CANAL	NEW YORK STATE
1070040	07-263-057	HYLAN DRIVE	INTERSTATE ROUTE 390	NEW YORK STATE
1026070	08-098-042	WINTON ROAD	INTERSTATE ROUTE 590	NEW YORK STATE
1052200	08-114-012	PORTLAND AVENUE	KEELER ST. EXPRESSWAY	NEW YORK STATE
1074710	10-210-119	GILLETT ROAD	NEW YORK STATE ROUTE 531	NEW YORK STATE
4443140	10-210-225	GILLETT ROAD	ERIE CANAL	NEW YORK STATE
4443590	10-212-052	WASHINGTON STREET	ERIE CANAL	NEW YORK STATE
4443050	13-021-088	AYRAULT ROAD	ERIE CANAL	NEW YORK STATE
4443060	13-038-005	MARSH ROAD	ERIE CANAL	NEW YORK STATE
4443010	13-044-056	LYNDON ROAD	ERIE CANAL	NEW YORK STATE
4443020	13-050-439	TURK HILL ROAD	ERIE CANAL	NEW YORK STATE
1048940	14-035-053	GOLF AVENUE	INTERSTATE ROUTE 490	NEW YORK STATE
1048580	15-194-210	ATTRIDGE ROAD	INTERSTATE ROUTE 490	NEW YORK STATE
1063990	15-194-211	ATTRIDGE ROAD	INTERSTATE ROUTE 490	NEW YORK STATE
1070280	16-063-145	HONEOYE FALLS ROAD NO.6	INTERSTATE ROUTE 390	NEW YORK STATE
4443210	17-236-382	REDMAN ROAD	ERIE CANAL	NEW YORK STATE
1052090	18-016-124	BAY ROAD	IRONDEQUOIT-WAYNE EXPRESSWAY	NEW YORK STATE
1052129	18-018-120	FIVE MILE LINE ROAD	IRONDEQUOIT WAYNE EXPRESSWAY	NEW YORK STATE
3317120	20-255-025	O'RORKE MEMORIAL BRIDGE	GENESEE RIVER	NEW YORK STATE

**Sorted by Maintenance Responsibility and S.I.N.**

<b>B.I.N</b>	<b>S.I.N</b>	<b>Carried</b>	<b>Crossed</b>	<b>Maint Resp</b>
3317950	15-444-040	BEECHWOOD DRIVE	BLACK CREEK TRIBUTARY	PARKS
5510860	02-170-029	UNION STREET	NEW YORK STATE THRUWAY	THRUWAY
5510900	07-084-187	EAST RIVER ROAD	NEW YORK STATE THRUWAY	THRUWAY
5510870	07-088-211	MIDDLE ROAD	NEW YORK STATE THRUWAY	THRUWAY
5510880	07-092-217	PINNACLE ROAD	NEW YORK STATE THRUWAY	THRUWAY
5510890	09-066-638	WEST BLOOMFIELD ROAD	NEW YORK STATE THRUWAY	THRUWAY
5510910	09-070-171	MILE SQUARE ROAD	NEW YORK STATE THRUWAY	THRUWAY
5510830	19-166-160	BEULAH ROAD	NEW YORK STATE THRUWAY	THRUWAY
5510850	19-174-343	WHEATLAND CENTER ROAD	NEW YORK STATE THRUWAY	THRUWAY
5510840	19-188-032	WINSLOW ROAD	NEW YORK STATE THRUWAY	THRUWAY