Town of Gates
Monroe County, New York

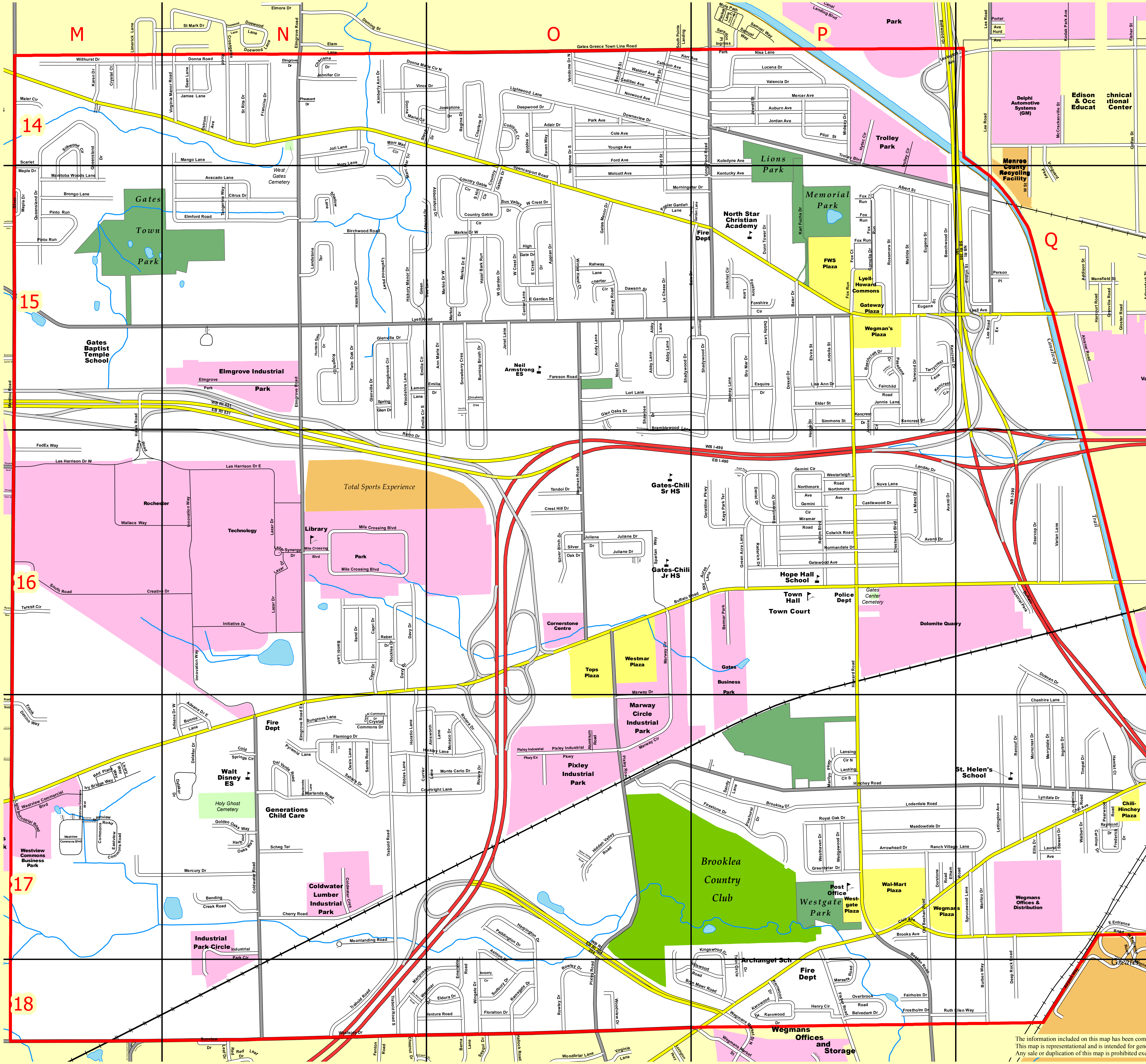

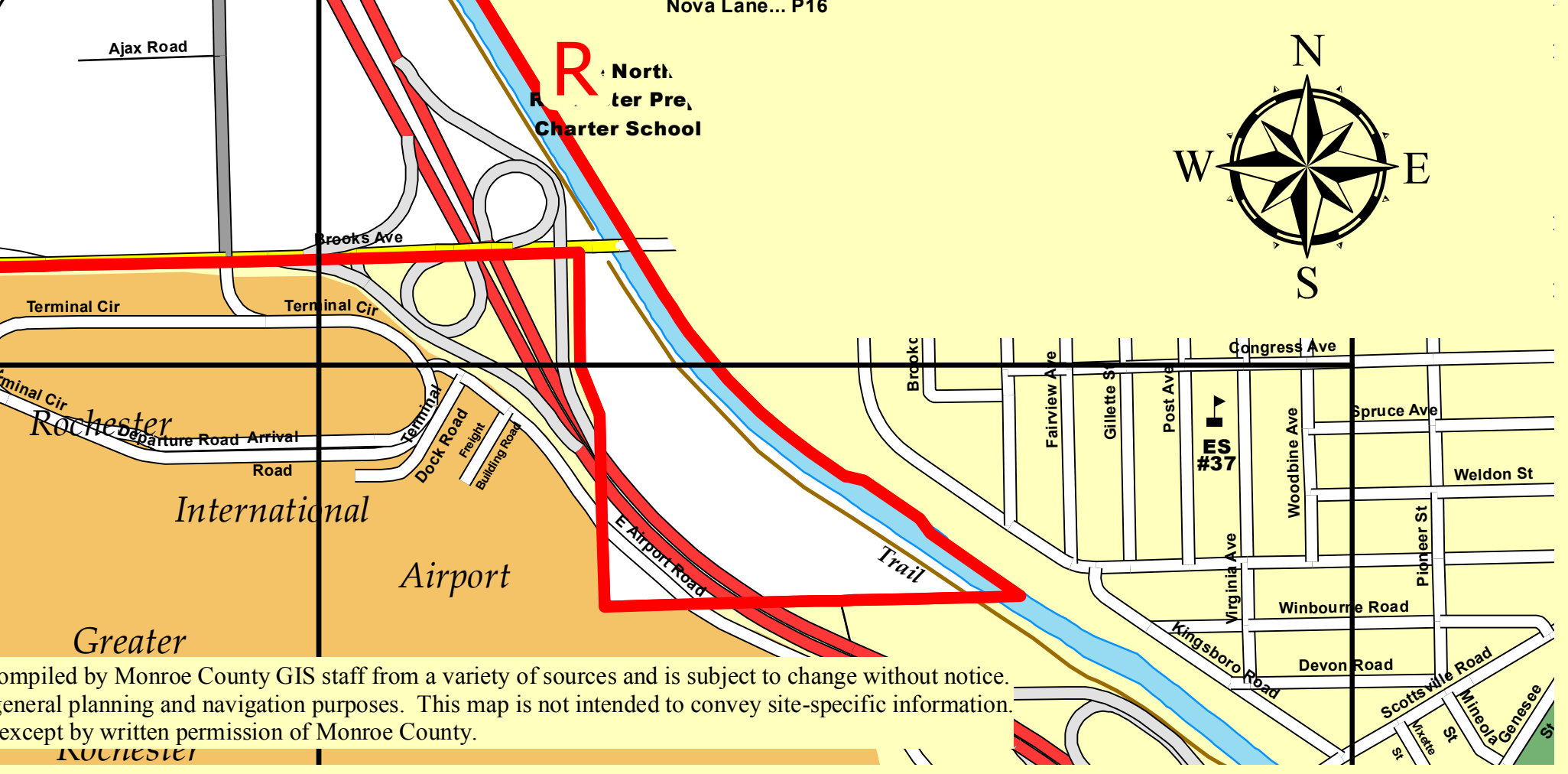

The information included on this map has been compiled by Monroe County GIS staff from a variety of sources and is subject to change without notice. This map is representational and is intended for general planning and navigation purposes. This map is not intended to convey site-specific information. Any sale or duplication of this map is prohibited except by written permission of Monroe County.

Abbottsford Dr... O15
Abby Lane... O15
Adair Dr... O14
Adeane Dr E... N17
Adeane Dr W... N17, N16
Ainsworth Lane... N17, O17
Airport Way... Q17
Ajax Road... Q17
Albert St... P15
Aluminum Road... O17
Amberly Cir... O18
Andy Lane... O15
Ann Marie Dr... O16, O15
Appian Dr... O15
Ardella St... P15
Arrowhead Dr... P17
Ashton Dr... O18, O17
Atwood Dr... N15, O15
Auburn Ave... P14
Avacado Lane... N15
Avanti Dr... P16
Baier Dr... P15
Bambi Lane... N16
Barney Lane... P15, P16
Beahan Road (CO164)... P17, P18
Beechcraft Dr... P15
Beechwood Dr... P15
Bellwood Dr... P14
Belvedere Dr... P18
Bending Creek Road... N17
Bermar Park... P16
Birchwood Road... N15
Bobbie Dr... O14, O15
Bonnie Lane... N17
Bramblewood Cir... O16
Bramblewood Lane W... O15
Bramblewood Lane... O16, P16
Brongo Lane... M15
Brooklea Dr... P17, O17
Brooks Ave... P17, R17
Bru Mar Dr... P15, P16
Bryn Mawr Road... O18, O17, P18
Buell Road (CO162)... Q17
Buffalo Industrial Park... Q16
Buffalo Road (NY33)... N16, O16
Burben Way... Q18, Q17
Burning Brush Dr... O16, O15
Cadillac Ave... O14
Calhoun Ave... P14, O14
Capri Dr... N16
Caroline Dr... Q17
Castlewood Dr... P16
Center Lane... O15
Charisma Dr... N14
Charlene Dr... O14
Charter Cir... O15
Cherry Road... N17
Cheshire Lane... Q16, Q17
Chili Ave (NY33A/NY204)... P17, P18
Chili Center Coldwater Road.. M18
Chinaberry Cres... O15
Citrus Dr... N15
Cold Springs Cir... N17
Coldwater Cres... N17
Coldwater Road (CO198)... N17, N18
Cole Ave... P14, O14
Colwick Road... P16
Cornelia Dr... P15
Cotillion Ct... O14
Country Gable Cir... O15
Country Gables Dr... O15
Courtright Lane... N17, O17
Creative Dr... M16, N16
Crerand Cir... N15
Crerand Dr... N15
Crest Hill Dr... O16
Crestwood Blvd... P16
Crossgates Road... N14
Crystal Commons Dr... N17
Crystal Ct... M14
Currier Lane... O17
Dalaker Dr... N17
Daniel Dr... P16
Daniella Dr... O15
Davy Dr... N16
Dawnhaven Dr... P16
Dawson St... O15
Dearcop Dr... Q16
Debby Lane... P15, P16
Deep Rock Road... Q18, Q17
Deepwood Dr... O14
Del Verde Road... N17
Dolman Dr... Q16, Q17
Donna Marie Cir N... N14, O14
Donna Marie Cir... N14, O14
Donna Road... N14, M14
Dorstone Road... P17
Downsview Dr... P14, O14
Drexel Dr... P15, P16
Dunn Tower Dr... P15
E Airport Road... R18
E Crest Dr... O15
E Entrance Road... Q17
E Garden Dr... O15
Eastview Commons Road... M17
Elder St... P15
Eldora Dr... O18, N18
Elham Road... P17
Ellis Dr... Q17
Elmford Road... N14, N15
Elmgrove Dr... N14
Elmgrove Park... N15
Elmgrove Road... N14, N15
Elvira St... P15
Emeralda Road... O18, O17
Emilia Cir S... N15, O16, O15
Emilia Cir... N15
Emilia Dr... N15, O15
Esquire Dr... P15
Eugene St... P15
Evelyn St... Q15
Ezio Dr... P15
Fairchild Road... P15
Fairholm Dr... P18
Fareson Road... O15
FedEx Way... M16
Fenton Road... N18
Firestone Dr... P17, O17
First St... O14, O15
Fisher Road... P17, P18
Flamingo Cir... N17
Flamingo Dr... N17
Floralton Dr... O18
Ford Ave... P14, O14
Fox Ct... P15
Fox Run... P15
Foxe Harrow Dr... P17
Foxshire Cir... P15
Foxshire Lane... P15
Francine Dr... N14
Frank Dimino Way... M17
Frederick Dr... Q17
Frostholm Dr... P18
Gates Greece Town Line Road... P14, O14
Gates Manor Dr... O15
Gatewood Ave... P16
Gemini Cir... P16
Geraldine Pkwy... P16
Glen Oaks Dr... P15, O15
Glenville Dr... N15, N16
Golden Oaks Way... N17
Green Acre Lane... P16
Green Tree Lane... N15
Greenbriar Dr... P17
Hamlet Ct... Q17
Harek Road... M16, M15
Harpington Dr... O18, O17
Hazel Bark Run... O15
Hazelhurst Dr... N15
Hedge St... P15, P16
Henry Cir... P18
Hewlett Pkwy... P15
Hickock Pkwy... M14
Hickory Manor Dr... N15
Hidden Valley Road... O17
High Gate Dr... O15
Hillswood Road... O18, P18
Hinchey Road (CO237)... P17, O17, Q17
Hinkley Lane... N17, O17
Horatio Lane... N17, N16
Howard Road (NYref940L)... P17, P15, P16
Hunters Gate Dr... N15
Hytec Cir... P14
Iland Dr... N16
Industrial Park Cir... N17, N18
Ingram Dr... Q17
Initiative Dr... N16
Innovation Way... N17, N16
Jackrist Cir... P15
Jamee Lane... N14
James Way... O16
Janet Lane... O15
Jasmine Road... Q17
Jennie Cir... P15, P16
Jennie Lane... P15
Jennifer Cir... N14
Jewett St... P14
Joli Lane... N14
Jordan Ave... P14
Josephine Dr... N14, O14
Juliane Dr... O16
Karen Dr... M14
Karl Fuchs Dr... P15
Kaye Park Ter... P16
Kencrest Cir... P15
Kencrest Dr... P15
Kentucky Ave... P15
Kernwood Dr... P18
Kerr Ave... P14, O14
Kimberly Ann Dr... N14
Kingswood Dr... P17, P18
Koladyne Ave... P14
Landau Dr... P16
Landstone Ter... N15
Lansing Cir N... P17
Lansing Cir S... P17
Laurel Ave... Q17
Lazar Dr... N16
Le Chase Dr... O15
Le Manz Dr... P16
Lee Road (CO154)... Q15
Lee Road Ex... Q15
Lee Road... Q15, Q14
Lemon Lane... N15
Les Harrison Dr E... M16, N16
Les Harrison Dr W... M16
Lettington Ave... Q17
Lexington Ave... P14, Q14
Light Industrial Road... M17
Lightwood Lane... O14, O15
Limerick Lane... M14
Lisa Ann Dr... P15
Loderdale Road... P17, Q17
Long Pond Road (CO136)... P14, P15
Lori Lane... P15, O15
Lucena Dr... P14
Lyell Ave (NY31)... P15, Q15
Lyell Road (CO117)... M15, N15
Lyellwood Pkwy... N15
Lyndale Dr... Q17
Maier Cir... M14
Mango Lane... N14
Manitoba Woods Lane... M15
Manitou Road (CO208)... M15, M14
Marc Mar Cir... N14
Marc Mar Trl... N14, N15
Mareeta Road... P17, P18
Marilou Dr... Q17
Marilyn Pkwy... P17
Mariposa Dr... O18, N18
Markie Dr E... O15
Markie Dr W... O15
Markie Dr... O15
Marlands Road... N17
Marway Cir... O16, O17
Marway Dr... O17
Matilda St... P15
Meadowdale Dr... P17, Q17
Mercer Ave... P14
Mercury Dr... N17, M17
Merrydale Dr... Q17
Midway Dr... P14
Mile Crossing Blvd... N16
Miramar Road... P16
Monaco Dr... O17
Monte Carlo Dr... O17
Moonlanding Road... N17
Morncrest Dr... Q17
Morningstar Dr... P15, O15
Nisa Lane... P14
Noel Dr... O15
Normandale Dr... P16
Northmore Ave... P16
Norwood Ave... P14, O14
Nory Lane... N14, N15
Nova Lane... P16
Oasis Lane... N17
Old Beahan Road... P17, P18
Ostrom Ave... N14
Overbrook Road... P18
Paddington Dr... O17
Park Ave... O14
Pasadena Dr... P15
Pearwood Road... Q17
Person Pl... Q15
Pheasant Dr... N14
Pilot St... P14
Pinehurst Dr... P17
Pinto Run... M15
Pixley Industrial Pkwy... O17
Pixley Road (CO160)... O16, O18, O17
Poplar Garden Lane... P15, O15
Pyramid Lane... N17
Queensland Dr... M15, M14
Radarick Dr... P16
Rahway Lane... O15
Rahway Road... O15
Ramo Dr... N16, O16
Ramsgate Dr... O18
Ranch Village Lane... P17, Q17
Raven Way... O14
Raymond Dr... Q17
Reber Dr... N16
Regina Dr... O14
Rellim Blvd... P16
Renouf Dr... Q17
Rio Blanco Road... N18
Riviera Dr... O17
Rocklea Dr... N16
Rogers Dr... N15
Rossmore St... P15
Rowley Dr... O18
Royal Oak Dr... P17
Ruth Ellen Way... Q18, P18
Ryans Run... M16
S Hill Cir... O15
Sahara Dr... N17
Sands Road... N17
Sandy Lane... P17
Scarlet Maple Dr... M15
Scheg Ter... N17
Sean Lane... N14
Second St... O14
Shadow Lane... N15
Shadywood Dr... P15, O15
Shawnee Dr... O16, O15
Shepard Road (CO273)... M16
Sherbrooke Lane... N17
Silkwood Cir... M15, M14
Silver Birch Dr... O16
Silver Maple Dr... M15
Silver Oak Dr... O16
Simmons St... P15
Sky Acres Lane... P16
Snowberry Cres... O16, O15
South Pointe Landing... O14
South Road... M16
Spartan Way... O16
Spencerport Road (NY31)... N14, M14
Spring Glen Dr... N15
Springbrook Cir... N15
Sprucewood Lane... Q17
St Rita Dr... N14
Steve Dr... N14, O14
Stewart Dr... Q17
Sudbury Dr... O18
Sun Valley Dr... O15
Sungrove Lane... N17
Sunview Dr... N18
Synergy Dr... N16
Tandoi Dr... O16
Tangerine Way... N15
Tarrycrest Lane... P15
Tarwood Dr... P15
Teresa Cir... M16
Terminal Cir... Q17
Tibbles Lane... N17
Timpat Dr... Q17
Trabold Road S... N18
Trabold Road... N17, N16, N18
Trolley Blvd (CO115)... P14, P15, Q15
Trolley Cir... P14, P15
Twin Circle Dr... P17, P18
Twin Oak Dr... N15
Upper Valley Road... O17
Valencia Dr... P14
Valley Creek Road... O17
Varian Lane... Q16
Vendome Dr N... O14
Vendome Dr S... O14, O15
Ventura Road... O18, N18
Vince Dr... N14, O14
Virginia Manor Road... N14
W Crest Dr... O15
W Entrance Road... Q17
W Garden Dr... O15
Walbert Dr... Q17
Waldorf Ave... P14, O14
Wallace Way... M16, N16
Wedgewood Dr... P17
Wegman Road (CO156)... O16, O15
Wegmans Market St N... P18
Westerleigh Road... P16
Westhaven Dr... P17
Westmar Dr... O18, N18
Westside Dr (CO119)... O18, M18, N18
Westview Commercial Blvd... M17
Westview Commons Blvd... M17
Willhurst Dr... M14
Wingate Dr... O18, O17
Winter Hazel Ct... O15
Wolcott Ave... P15, O15
Woodshire Lane... N15, N16

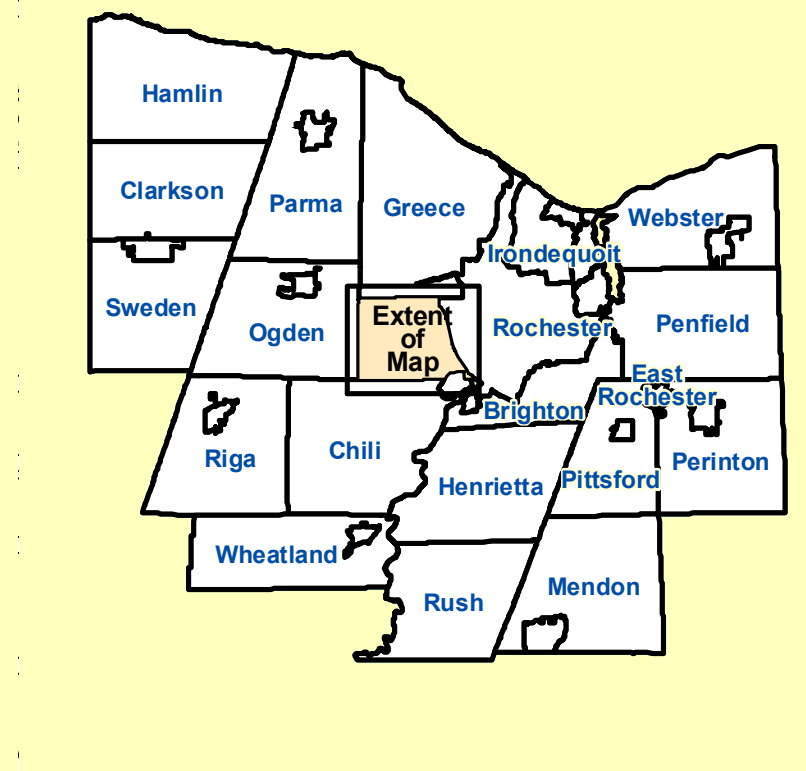

www.monroecounty.gov
www.mappingmonroe.org

Mapping Monroe
GIS Services Division
Department of Environmental Services

CHERYL DINOLFO
COUNTY EXECUTIVE

0 750 1,500 2,250 3,000 Feet

Legend

- Interstates
- State Routes
- County Roads
- Local Roads
- Private Drives
- Park Road
- Railroads
- Municipal Boundaries
- Trails
- Points of Interest
- Schools
- Water
- Parks
- Cemeteries
- Business and Industry
- Shopping Areas
- Areas of Interest
- Golf Courses

Revised Date: 7/6/2016

The Monroe County GIS Services Division strives for accuracy, however, errors do occasionally occur. Should you find an error, please notify us at (585) 753-7502 or www.mappingmonroe.org

Intended print size: 22.75" x 14.25"